

KANSAS CORPORATION COMMISSION
OIL & GAS CONSERVATION DIVISION

Form T-1
April 2019
Form must be Typed
Form must be Signed
All blanks must be Filled

**REQUEST FOR CHANGE OF OPERATOR
TRANSFER OF INJECTION OR SURFACE PIT PERMIT**

Form KSONA-1, Certification of Compliance with the Kansas Surface Owner Notification Act,
MUST be submitted with this form.

Check applicable boxes:

- Oil Lease: No. of Oil Wells _____ **
- Gas Lease: No. of Gas Wells _____ **
- Gas Gathering System: _____
- Saltwater Disposal Well - Permit No.: _____
Spot Location: _____ feet from N / S Line
_____ feet from E / W Line
- Enhanced Recovery Project Permit No.: _____
Entire Project: Yes No
Number of Injection Wells _____ **

Field Name: _____

**** Side Two Must Be Completed.**

Effective Date of Transfer: _____

KS Dept of Revenue Lease No.: _____

Lease Name: _____

____ - ____ - ____ - ____ Sec. ____ Twp. ____ R. E W

Legal Description of Lease: _____

County: _____

Production Zone(s): _____

Injection Zone(s): _____

Surface Pit Permit No.: _____
(API No. if Drill Pit, WO or Haul)

_____ feet from N / S Line of Section

_____ feet from E / W Line of Section

Type of Pit: Emergency Burn Settling Haul-Off Workover Drilling

Past Operator's License No. _____

Contact Person: _____

Past Operator's Name & Address: _____

Phone: _____

Title: _____

Date: _____

Signature: _____

New Operator's License No. _____

Contact Person: _____

New Operator's Name & Address: _____

Phone: _____

New Operator's Email: _____

Oil / Gas Purchaser: _____

Title: _____

Date: _____

Signature: _____

Acknowledgment of Transfer: The above request for transfer of injection authorization, surface pit permit # _____ has been noted, approved and duly recorded in the records of the Kansas Corporation Commission. This acknowledgment of transfer pertains to Kansas Corporation Commission records only and does not convey any ownership interest in the above injection well(s) or pit permit.

_____ is acknowledged as
the new operator and may continue to inject fluids as authorized by

Permit No.: _____ . Recommended action: _____

Date: _____

Authorized Signature

_____ is acknowledged as
the new operator of the above named lease containing the surface pit

permitted by No.: _____ .

Date: _____

Authorized Signature

DISTRICT _____ EPR _____ PRODUCTION _____ UIC _____

Side Two

Must Be Filed For All Wells

KDOR Lease No.: _____

* Lease Name: _____ * Location: _____

Well No.	API No. (YR DRLD/PRE '67)	Footage from Section Line (i.e. FSL = Feet from South Line)		Type of Well (Oil/Gas/INJ/WSW)	Well Status (PROD/TA'D/Abandoned)
		<i>Circle:</i> FSL/FNL	<i>Circle:</i> FEL/FWL		
_____	_____	_____ FSL/FNL	_____ FEL/FWL	_____	_____
_____	_____	_____ FSL/FNL	_____ FEL/FWL	_____	_____
_____	_____	_____ FSL/FNL	_____ FEL/FWL	_____	_____
_____	_____	_____ FSL/FNL	_____ FEL/FWL	_____	_____
_____	_____	_____ FSL/FNL	_____ FEL/FWL	_____	_____
_____	_____	_____ FSL/FNL	_____ FEL/FWL	_____	_____
_____	_____	_____ FSL/FNL	_____ FEL/FWL	_____	_____
_____	_____	_____ FSL/FNL	_____ FEL/FWL	_____	_____
_____	_____	_____ FSL/FNL	_____ FEL/FWL	_____	_____
_____	_____	_____ FSL/FNL	_____ FEL/FWL	_____	_____
_____	_____	_____ FSL/FNL	_____ FEL/FWL	_____	_____
_____	_____	_____ FSL/FNL	_____ FEL/FWL	_____	_____
_____	_____	_____ FSL/FNL	_____ FEL/FWL	_____	_____
_____	_____	_____ FSL/FNL	_____ FEL/FWL	_____	_____
_____	_____	_____ FSL/FNL	_____ FEL/FWL	_____	_____
_____	_____	_____ FSL/FNL	_____ FEL/FWL	_____	_____
_____	_____	_____ FSL/FNL	_____ FEL/FWL	_____	_____
_____	_____	_____ FSL/FNL	_____ FEL/FWL	_____	_____
_____	_____	_____ FSL/FNL	_____ FEL/FWL	_____	_____
_____	_____	_____ FSL/FNL	_____ FEL/FWL	_____	_____
_____	_____	_____ FSL/FNL	_____ FEL/FWL	_____	_____
_____	_____	_____ FSL/FNL	_____ FEL/FWL	_____	_____
_____	_____	_____ FSL/FNL	_____ FEL/FWL	_____	_____
_____	_____	_____ FSL/FNL	_____ FEL/FWL	_____	_____
_____	_____	_____ FSL/FNL	_____ FEL/FWL	_____	_____
_____	_____	_____ FSL/FNL	_____ FEL/FWL	_____	_____
_____	_____	_____ FSL/FNL	_____ FEL/FWL	_____	_____
_____	_____	_____ FSL/FNL	_____ FEL/FWL	_____	_____
_____	_____	_____ FSL/FNL	_____ FEL/FWL	_____	_____
_____	_____	_____ FSL/FNL	_____ FEL/FWL	_____	_____
_____	_____	_____ FSL/FNL	_____ FEL/FWL	_____	_____

A separate sheet may be attached if necessary.

* When transferring a unit which consists of more than one lease please file a separate side two for each lease. If a lease covers more than one section please indicate which section each well is located.

KANSAS CORPORATION COMMISSION
OIL & GAS CONSERVATION DIVISION

Form KSONA-1

July 2014

Form Must Be Typed

Form must be Signed

All blanks must be Filled

**CERTIFICATION OF COMPLIANCE WITH THE
KANSAS SURFACE OWNER NOTIFICATION ACT**

This form must be submitted with all Forms C-1 (Notice of Intent to Drill); CB-1 (Cathodic Protection Borehole Intent); T-1 (Request for Change of Operator Transfer of Injection or Surface Pit Permit); and CP-1 (Well Plugging Application). Any such form submitted without an accompanying Form KSONA-1 will be returned.

Select the corresponding form being filed: C-1 (Intent) CB-1 (Cathodic Protection Borehole Intent) T-1 (Transfer) CP-1 (Plugging Application)

OPERATOR: License # _____

Name: _____

Address 1: _____

Address 2: _____

City: _____ State: _____ Zip: _____ + _____

Contact Person: _____

Phone: (_____) _____ Fax: (_____) _____

Email Address: _____

Well Location:

____ - ____ - ____ - ____ Sec. ____ Twp. ____ S. R. ____ East West

County: _____

Lease Name: _____ Well #: _____

If filing a Form T-1 for multiple wells on a lease, enter the legal description of the lease below:

Surface Owner Information:

Name: _____

Address 1: _____

Address 2: _____

City: _____ State: _____ Zip: _____ + _____

When filing a Form T-1 involving multiple surface owners, attach an additional sheet listing all of the information to the left for each surface owner. Surface owner information can be found in the records of the register of deeds for the county, and in the real estate property tax records of the county treasurer.

If this form is being submitted with a Form C-1 (Intent) or CB-1 (Cathodic Protection Borehole Intent), you must supply the surface owners and the KCC with a plat showing the predicted locations of lease roads, tank batteries, pipelines, and electrical lines. The locations shown on the plat are preliminary non-binding estimates. The locations may be entered on the Form C-1 plat, Form CB-1 plat, or a separate plat may be submitted.

Select one of the following:

- I certify that, pursuant to the Kansas Surface Owner Notice Act (House Bill 2032), I have provided the following to the surface owner(s) of the land upon which the subject well is or will be located: 1) a copy of the Form C-1, Form CB-1, Form T-1, or Form CP-1 that I am filing in connection with this form; 2) if the form being filed is a Form C-1 or Form CB-1, the plat(s) required by this form; and 3) my operator name, address, phone number, fax, and email address.
- I have not provided this information to the surface owner(s). I acknowledge that, because I have not provided this information, the KCC will be required to send this information to the surface owner(s). To mitigate the additional cost of the KCC performing this task, I acknowledge that I must provide the name and address of the surface owner by filling out the top section of this form and that I am being charged a \$30.00 handling fee, payable to the KCC, which is enclosed with this form.

If choosing the second option, submit payment of the \$30.00 handling fee with this form. If the fee is not received with this form, the KSONA-1 form and the associated Form C-1, Form CB-1, Form T-1, or Form CP-1 will be returned.

I hereby certify that the statements made herein are true and correct to the best of my knowledge and belief.

Date: _____ Signature of Operator or Agent: _____ Title: _____

SDOCO LLC
8925 S. RIDGELINE BLVD., #108
HIGHLANDS RANCH, CO 80129

January 12, 2022

Alvin Wilken
508 E Highway 96
Leoti, KS 67861

Re: Wilken #1
Kearny County, KS

Dear Mr. Wilken:

Pursuant to the Kansas Surface Ownership Notification Act, this letter is to advise you the operator of the Wilken #1 well is being transferred from SDOCO LLC to Whitco Petroleum LP, P. O. Drawer J, Leoti, KS 67861, 620-375-2220, email address is swhitham@wsbks.com.

A copy of the T-1 form as submitted to the KCC is enclosed.

Yours truly,

SDOCO LLC

Cam Miller
Land Department

/cm

Enclosure

RATIFICATION OF OIL AND GAS LEASE

WHEREAS, heretofore, on the 24th day of August, 1990, Heye F. Wilken and Pauline E. Wilken Estate, as Lessor (whether one or more), did execute and deliver to Great Plains Resources, Inc. as Lessee, an oil and gas lease, which was recorded in Volume 102, Page 55, of the official records of Kearny County, Kansas, covering certain lands, situated in Kearny County, Kansas, and described as follows:

Township 21 South, Range 35 West
Section 5: SE/4

Said lands being more fully described in said lease, to which lease and its record, reference is hereby made for all purposes, and incident hereto, and

WHEREAS, said lease and all rights and privileges thereunder, are now owned and held by Alvin L. Wilken, and

WHEREAS, it is the desire of the undersigned, to adopt, ratify and confirm said lease, and to grant, lease and let said lands, in accordance with the terms and provisions hereof.

NOW THEREFORE, in consideration of the premises, and the sum of \$1.00 and other good and valuable considerations, cash in hand paid, to the undersigned, by said Great Plains Resources, Inc., the receipt and sufficiency of which is hereby acknowledged and confessed, I, or we, the undersigned, jointly and severally, do hereby, adopt, ratify and confirm said lease, and all of its terms and provisions, and do hereby grant, lease, and let, to said Great Plains Resources, any and all interest which I, or we, the undersigned, now have, or may hereafter acquire, either by conveyance, devise, inheritance or operation of law, and whether, vested, expectant, contingent or future, in and to said lands, in accordance with each and all of the terms and provisions of said lease, and as fully and completely, as if the undersigned, had originally executed, acknowledged and delivered said lease, as one of the Lessors therein, either on the date thereof, or on the date hereof, and the undersigned declare, each for themselves, that said lease and all of its terms and provisions are binding on the undersigned and is a valid and subsisting, oil, and gas lease.

All future drilling deferment or delay rentals due under said lease may be payable to the original Lessor or Lessors in said lease, and/or to their respective heirs, devisees, successors or assigns, as therein provided, and in the amount and at the depository bank therein stated, or at a successor bank duly nominated, and said Great Plains Resources, Inc. shall have all of the rights, privileges and options, as to the interest in said lands owned by the undersigned, as are conferred by the provisions of said lease to the original Lessee therein, or as subsequently modified in favor of or for benefit of said Great Plains Resources, Inc., its heirs, successors and assigns.

This agreement shall extend to and be binding upon the heirs, executors, administrators, successors, and assigns of each of the undersigned.

WITNESS OUR HANDS THIS 5 day of Dec. 1995,
1995.



Alvin L. Wilken

ASSIGNMENT OF OPERATOR OF OIL AND GAS LEASES

KNOW ALL MEN BY THESE PRESENTS:

That SDOCO LLC., 8925 S Ridgeline Blvd., #108, Highlands Ranch, Colorado 80129, hereinafter called Assignor, hereby acknowledged, does hereby, assign, transfer and set over unto Whitco Petroleum, LP, P. O. Drawer J, Leoti, Kansas 67861, hereinafter called Assignee, the Operator rights, in and to the oil and gas leases as set forth on the attached Exhibit A, located in Wichita County, Kansas, together with the rights incident thereto and the personal property thereon, appurtenant thereto, or used or obtained in connection therewith.

This Assignment is executed without any warranty of title either express or implied.

To Have and Hold unto the said Assignee, its successors, legal representatives and assigns forever.

Executed this 17th day of February, 2022.

SDOCO LLC

By: 

J. Robert Tuck, Manager

Whitco Petroleum LP

By: 

Stewart A. Whitham, Partner GP

On this 18 day of February, 2022, before me personally appeared J. Robert Tuck, Manager of SDOCO LLC, to me personally known, who, being by me duly sworn, did say that he is the Manager of SDOCO LLC. and that said instrument was signed on behalf of said LLC, by authority of its Board of Directors and said Manager acknowledged said instrument to be the free act and deed of said LLC.

Witness my hand and seal this 18 day of February, 2022.

State of Colorado
County of Morgan

April Ann Garrett
Notary Public

APRIL ANN GARRETT
NOTARY PUBLIC
STATE OF COLORADO
NOTARY ID 20204041323
MY COMMISSION EXPIRES 11/24/2024

My Commission expires:

11.24.2024

STATE OF Kansas)

COUNTY OF Wichita)

On this 17th day of February, 2022, before me personally appeared Stewart A. Whitham, Manager of Whitco Petroleum LP, to me personally known, who, being by me duly sworn, did say that he is the General Partner of Whitco Petroleum LP and that said instrument was signed on behalf of said LP by authority of its Board of Directors and said Partner acknowledged said instrument to be the free act and deed of said LP.

Witness my hand and seal this 17th day of February, 2022.

OFFICIAL SEAL
TERRI L. RIDDER
MY COMMISSION EXPIRES

Terri L Ridder
Notary Public

My Commission expires:

10-12-24

Exhibit A

Lease: Rees Ranch

Operator: SDOCO LLC

Lessor: Rees Ranch, LLC

Lessee: Great Plains Resources, Inc.

Date: December 5, 2011

Recorded: Book 50, Page 110

Description: Township 19 South, Range 35 West
Section 19: SW/4
Wichita County, KS

Lease: McMichael Lease

Operator: SDOCO LLC

Lessor: Alyce McMichael, a single person

Lessee: Whitco Petroleum, Inc.
50% of this lease assigned to Great Plains Resources, Inc. by Partial Assignment of Oil
and Gas Lease dated May
5, 1980, recorded Book 23, Page 782

Date: July 6, 1978

Recorded: Book 23, Page 127

Description: Township 20 South, Range 35 West
Section 30: SE/4
Section 33: All
Wichita County, KS

ASSIGNMENT OF OPERATOR OF OIL AND GAS LEASES

KNOW ALL MEN BY THESE PRESENTS:

That SDOCO LLC., 8925 S Ridgeline Blvd., #108, Highlands Ranch, Colorado 80129, hereinafter called Assignor, hereby acknowledged, does hereby, assign, transfer and set over unto Whitco Petroleum, LP, P. O. Drawer J, Leoti, Kansas 67861, hereinafter called Assignee, the Operator rights, in and to the oil and gas leases as set forth on the attached Exhibit A, located in Kearny County, Kansas, together with the rights incident thereto and the personal property thereon, appurtenant thereto, or used or obtained in connection therewith.

This Assignment is executed without any warranty of title either express or implied.

To Have and Hold unto the said Assignee, its successors, legal representatives and assigns forever.

Executed this 17/17 day of February, 2022.


SDOCO LLC

By: 

J. Robert Tuck, Manager

Whitco Petroleum LP

By: 

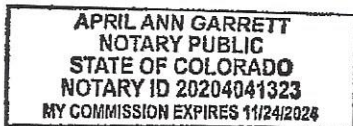
Stewart A. Whitham, Partner 

STATE OF Colorado)

COUNTY OF Morgan)

On this 18 day of February, 2022, before me personally appeared J. Robert Tuck, Manager of SDOCO LLC, to me personally known, who, being by me duly sworn, did say that he is the Manager of SDOCO LLC. and that said instrument was signed on behalf of said LLC, by authority of its Board of Directors and said Manager acknowledged said instrument to be the free act and deed of said LLC.

Witness my hand and seal this 18 day of February, 2022.



April Ann Garrett
Notary Public

My Commission expires:

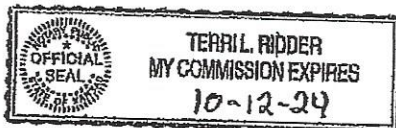
11-24-2024

STATE OF Kansas)

COUNTY OF Wichita)

On this 17th day of February, 2022, before me personally appeared Stewart A. Whitham, Manager of Whitco Petroleum LP, to me personally known, who, being by me duly sworn, did say that he is the General Partner of Whitco Petroleum LP and that said instrument was signed on behalf of said LP by authority of its Board of Directors and said Partner acknowledged said instrument to be the free act and deed of said LP.

Witness my hand and seal this 17th day of February, 2022.



Terril L Ridder
Notary Public

My Commission expires:

10-12-24

Lease: Thornbrough Lease
Operator: SDOCO LLC.
Lessor: Albert A. Thornbrough and Virginia D. Thornbrough, husband and
wife
Lessee: Great Plains Resources, Inc.
Date: October 15, 1984
Recorded: Book 75, Page 561
Description: Township 21 South, Range 35 West Section 5: NE/4
Kearny County, KS

Lease: Wilken Lease
Operator: SDOCO LLC
Lessor: Heye F, Wilken and Pauline E. Wilken Estate
Lessee: Great Plains Resources, Inc,
Date: August 24, 1990
Recorded: Book 102, Page 55
Description: Township 21 South, Range 35 West Section 5: SE/4
Kearny County, KS