

KANSAS CORPORATION COMMISSION  
OIL & GAS CONSERVATION DIVISION

Form T-1  
April 2019  
Form must be Typed  
Form must be Signed  
All blanks must be Filled

**REQUEST FOR CHANGE OF OPERATOR  
TRANSFER OF INJECTION OR SURFACE PIT PERMIT**

Form KSONA-1, Certification of Compliance with the Kansas Surface Owner Notification Act,  
MUST be submitted with this form.

Check applicable boxes:

- Oil Lease: No. of Oil Wells \_\_\_\_\_ \*\*
- Gas Lease: No. of Gas Wells \_\_\_\_\_ \*\*
- Gas Gathering System: \_\_\_\_\_
- Saltwater Disposal Well - Permit No.: \_\_\_\_\_  
Spot Location: \_\_\_\_\_ feet from  N /  S Line  
\_\_\_\_\_ feet from  E /  W Line
- Enhanced Recovery Project Permit No.: \_\_\_\_\_  
Entire Project:  Yes  No  
Number of Injection Wells \_\_\_\_\_ \*\*

Field Name: \_\_\_\_\_

**\*\* Side Two Must Be Completed.**

Effective Date of Transfer: \_\_\_\_\_

KS Dept of Revenue Lease No.: \_\_\_\_\_

Lease Name: \_\_\_\_\_

\_\_\_\_ - \_\_\_\_ - \_\_\_\_ - \_\_\_\_ Sec. \_\_\_\_ Twp. \_\_\_\_ R.  E  W

Legal Description of Lease: \_\_\_\_\_

County: \_\_\_\_\_

Production Zone(s): \_\_\_\_\_

Injection Zone(s): \_\_\_\_\_

Surface Pit Permit No.: \_\_\_\_\_  
(API No. if Drill Pit, WO or Haul)

\_\_\_\_\_ feet from  N /  S Line of Section

\_\_\_\_\_ feet from  E /  W Line of Section

Type of Pit:  Emergency  Burn  Settling  Haul-Off  Workover  Drilling

Past Operator's License No. \_\_\_\_\_

Contact Person: \_\_\_\_\_

Past Operator's Name & Address: \_\_\_\_\_

Phone: \_\_\_\_\_

Title: \_\_\_\_\_

Date: \_\_\_\_\_

Signature: \_\_\_\_\_

New Operator's License No. \_\_\_\_\_

Contact Person: \_\_\_\_\_

New Operator's Name & Address: \_\_\_\_\_

Phone: \_\_\_\_\_

New Operator's Email: \_\_\_\_\_

Oil / Gas Purchaser: \_\_\_\_\_

Date: \_\_\_\_\_

Title: \_\_\_\_\_

Signature: \_\_\_\_\_

**Acknowledgment of Transfer:** The above request for transfer of injection authorization, surface pit permit # \_\_\_\_\_ has been noted, approved and duly recorded in the records of the Kansas Corporation Commission. This acknowledgment of transfer pertains to Kansas Corporation Commission records only and does not convey any ownership interest in the above injection well(s) or pit permit.

\_\_\_\_\_ is acknowledged as  
the new operator and may continue to inject fluids as authorized by

Permit No.: \_\_\_\_\_ . Recommended action: \_\_\_\_\_

Date: \_\_\_\_\_

Authorized Signature

\_\_\_\_\_ is acknowledged as  
the new operator of the above named lease containing the surface pit

permitted by No.: \_\_\_\_\_ .

Date: \_\_\_\_\_

Authorized Signature

DISTRICT \_\_\_\_\_ EPR \_\_\_\_\_ PRODUCTION \_\_\_\_\_ UIC \_\_\_\_\_





KANSAS CORPORATION COMMISSION  
OIL & GAS CONSERVATION DIVISION

Form KSONA-1

July 2014

Form Must Be Typed

Form must be Signed

All blanks must be Filled

**CERTIFICATION OF COMPLIANCE WITH THE  
KANSAS SURFACE OWNER NOTIFICATION ACT**

*This form must be submitted with all Forms C-1 (Notice of Intent to Drill); CB-1 (Cathodic Protection Borehole Intent); T-1 (Request for Change of Operator Transfer of Injection or Surface Pit Permit); and CP-1 (Well Plugging Application). Any such form submitted without an accompanying Form KSONA-1 will be returned.*

Select the corresponding form being filed:  C-1 (Intent)  CB-1 (Cathodic Protection Borehole Intent)  T-1 (Transfer)  CP-1 (Plugging Application)

OPERATOR: License # \_\_\_\_\_

Name: \_\_\_\_\_

Address 1: \_\_\_\_\_

Address 2: \_\_\_\_\_

City: \_\_\_\_\_ State: \_\_\_\_\_ Zip: \_\_\_\_\_ + \_\_\_\_\_

Contact Person: \_\_\_\_\_

Phone: ( \_\_\_\_\_ ) \_\_\_\_\_ Fax: ( \_\_\_\_\_ ) \_\_\_\_\_

Email Address: \_\_\_\_\_

Well Location:

\_\_\_\_ - \_\_\_\_ - \_\_\_\_ - \_\_\_\_ Sec. \_\_\_\_ Twp. \_\_\_\_ S. R. \_\_\_\_  East  West

County: \_\_\_\_\_

Lease Name: \_\_\_\_\_ Well #: \_\_\_\_\_

*If filing a Form T-1 for multiple wells on a lease, enter the legal description of the lease below:*

**Surface Owner Information:**

Name: \_\_\_\_\_

Address 1: \_\_\_\_\_

Address 2: \_\_\_\_\_

City: \_\_\_\_\_ State: \_\_\_\_\_ Zip: \_\_\_\_\_ + \_\_\_\_\_

*When filing a Form T-1 involving multiple surface owners, attach an additional sheet listing all of the information to the left for each surface owner. Surface owner information can be found in the records of the register of deeds for the county, and in the real estate property tax records of the county treasurer.*

*If this form is being submitted with a Form C-1 (Intent) or CB-1 (Cathodic Protection Borehole Intent), you must supply the surface owners and the KCC with a plat showing the predicted locations of lease roads, tank batteries, pipelines, and electrical lines. The locations shown on the plat are preliminary non-binding estimates. The locations may be entered on the Form C-1 plat, Form CB-1 plat, or a separate plat may be submitted.*

**Select one of the following:**

- I certify that, pursuant to the Kansas Surface Owner Notice Act (House Bill 2032), I have provided the following to the surface owner(s) of the land upon which the subject well is or will be located: 1) a copy of the Form C-1, Form CB-1, Form T-1, or Form CP-1 that I am filing in connection with this form; 2) if the form being filed is a Form C-1 or Form CB-1, the plat(s) required by this form; and 3) my operator name, address, phone number, fax, and email address.
- I have not provided this information to the surface owner(s). I acknowledge that, because I have not provided this information, the KCC will be required to send this information to the surface owner(s). To mitigate the additional cost of the KCC performing this task, I acknowledge that I must provide the name and address of the surface owner by filling out the top section of this form and that I am being charged a \$30.00 handling fee, payable to the KCC, which is enclosed with this form.

*If choosing the second option, submit payment of the \$30.00 handling fee with this form. If the fee is not received with this form, the KSONA-1 form and the associated Form C-1, Form CB-1, Form T-1, or Form CP-1 will be returned.*

I hereby certify that the statements made herein are true and correct to the best of my knowledge and belief.

Date: \_\_\_\_\_ Signature of Operator or Agent: \_\_\_\_\_ Title: \_\_\_\_\_

**ASSIGNMENT OF OIL AND GAS LEASES**

KNOW ALL MEN BY THESE PRESENTS:

That the undersigned United Energy & Exploration LLC; Robert R. Cantrell DBA Royal Energy LLC; Petra Solidus LLC; and Grayson Investments LLC, hereinafter called "Assignor"; for and in consideration of Fifty Thousand Dollars (\$50,000.00) and Other Valuable Considerations, the receipt of which is hereby acknowledged, do hereby sell, assign, transfer, convey, and set over unto Macy Resources, LLC, and Oklahoma Limited Liability Company, of 1352 Evergreen Drive, Bartlesville, OK 74006, hereinafter called "Assignee", all of Assignors right, title, and interest in and to the oil and gas leases, leasehold, estate, and working interest covering the property described in the attached Exhibit "A", located in Cowley County, State of Kansas, together with all equipment located thereon or used in connection therewith, along with all contracts and contract rights, rights of way, and leases pertaining thereto but **saving, excepting, and reserving** any overriding royalty interest and mineral interests owned by Assignors, if any.

It is the intent of this assignment to convey all of the Assignors leasehold and working interest and ins not limited to the wells named in Exhibit "A".

And for the same consideration the Assignors covenant with the Assignee, its successors or assigns: That the Assignors are the lawful owners of and have good title to all interests assigned free and clear from all liens, encumbrances or adverse claims; that said leases are valid and subsisting leases on the property described in the Exhibit "A", and all rents and royalties due thereunder have been paid and all conditions necessary to keep the same in full force have been duly performed; and that the Assignors will warrant and forever defend the same against all persons whomsoever, lawfully claiming or to claim the same by and through Assignors but not otherwise.

EXECUTED this 3rd day of December, 2021 but effective December 1, 2021.

United Energy & Exploration LLC

By: [Signature]

Michael G. Feezel, Managing Member

Robert R. Cantrell DBA Royal Energy LLC

By: [Signature]

Robert R. Cantrell, individually

Petra Solidus LLC

By: \_\_\_\_\_

Larry Keller, Manager

Grayson Investments LLC

By: [Signature]

Kevin Cantrell, Manager

\$ 106.00

Macy Resources  
P.O. Box 3192  
Bartlesville, OK 74006



Direct \_\_\_\_\_  
Index \_\_\_\_\_  
Compared \_\_\_\_\_

Date Recorded: 12/28/2021 11:40:43 AM

Pages Recorded: 6

Receipt #: 73430

Total Fees: \$106.00

Book: 1093 Page: 56-61

Cowley County, KS  
Register of Deeds  
Tom A. Long

**ASSIGNMENT OF OIL AND GAS LEASES**

KNOW ALL MEN BY THESE PRESENTS:

That the undersigned United Energy & Exploration LLC; Robert R. Cantrell DBA Royal Energy LLC; Petra Solidus LLC; and Grayson Investments LLC, hereinafter called "Assignor", for and in consideration of Fifty Thousand Dollars (\$50,000.00) and Other Valuable Considerations, the receipt of which is hereby acknowledged, do hereby sell, assign, transfer, convey, and set over unto Macy Resources, LLC, and Oklahoma Limited Liability Company, of 1352 Evergreen Drive, Bartlesville, OK 74006, hereinafter called "Assignee", all of Assignors right, title, and interest in and to the oil and gas leases, leasehold, estate, and working interest covering the property described in the attached Exhibit "A", located in Cowley County, State of Kansas, together with all equipment located thereon or used in connection therewith, along with all contracts and contract rights, rights of way, and leases pertaining thereto but **saving, excepting, and reserving** any overriding royalty interest and mineral interests owned by Assignors, if any.


It is the intent of this assignment to convey all of the Assignors leasehold and working interest and ins not limited to the wells named in Exhibit "A".

And for the same consideration the Assignors covenant with the Assignee, its successors or assigns: That the Assignors are the lawful owners of and have good title to all interests assigned free and clear from all liens, encumbrances or adverse claims; that said leases are valid and subsisting leases on the property described in the Exhibit "A", and all rents and royalties due thereunder have been paid and all conditions necessary to keep the same in full force have been duly performed; and that the Assignors will warrant and forever defend the same against all persons whomsoever, lawfully claiming or to claim the same by and through Assignors but not otherwise.

EXECUTED this 14<sup>th</sup> day of December, 2021 but effective December 1, 2021.

United Energy & Exploration LLC  
By: Michael G. Feezel, Managing Member

Robert R. Cantrell DBA Royal Energy LLC  
By: Robert R. Cantrell, individually

Petra Solidus LLC  
By:   
Larry Keller, Manager

Grayson Investments LLC  
By: Kevin Cantrell, Manager

ACKNOWLEDGEMENT

STATE OF OKLAHOMA )  
)  
)  
COUNTY OF PONTOTOC )  
)  
SS )

Before me, the undersigned, a Notary Public in and for the above named County and State, on this 3rd day of December, 2021, personally appeared Michael G. Feezel individually and as Managing Member to me known to be the identical persons who executed the within and foregoing instrument and acknowledged to me that they are executed the same as their free and voluntary act and deed for the uses and purposes there in set forth.

Given under my hand and seal the day and year last above written.



Julie Bradam  
Notary Public  
Commission # 18000280  
Expiration date: 01/10/22

ACKNOWLEDGEMENT

STATE OF OKLAHOMA )  
)  
)  
COUNTY OF PONTOTOC )  
)  
SS )

Before me, the undersigned, a Notary Public in and for the above named County and State, on this 15th day of December, 2021, personally appeared Robert R. Cantrell individually to me known to be the identical persons who executed the within and foregoing instrument and acknowledged to me that they are executed the same as their free and voluntary act and deed for the uses and purposes there in set forth.

Given under my hand and seal the day and year last above written.



Julie Bradam  
Notary Public  
Commission # 18000280  
Expiration date: 01/10/2022

Return to:  
United Energy & Exploration, LLC  
PO Box 2449  
Ada, OK 74821

Notary Public  
Commission #  
Expiration date:

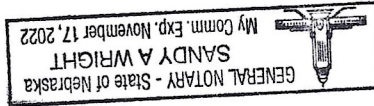
Given under my hand and seal the day and year last above written.

Before me, the undersigned, a Notary Public in and for the above named County and State, on this \_\_\_\_\_ day of \_\_\_\_\_, 2021, personally appeared Kevin Cantrell individually and as Manager to me known to be the identical persons who executed the within and foregoing instrument and acknowledged to me that they are executed the same as their free and voluntary act and deed for the uses and purposes there in set forth.

STATE OF OKLAHOMA )  
COUNTY OF PONTOTOC )  
SS

**ACKNOWLEDGEMENT**

Notary Public  
Commission #  
Expiration date: Nov 17, 2022



Given under my hand and seal the day and year last above written.

Before me, the undersigned, a Notary Public in and for the above named County and State, on this 17th day of December, 2021, personally appeared Larry Keller individually and as Manager to me known to be the identical persons who executed the within and foregoing instrument and acknowledged to me that they are executed the same as their free and voluntary act and deed for the uses and purposes there in set forth.

STATE OF Nebraska )  
COUNTY OF Beaver )  
SS

**ACKNOWLEDGEMENT**



**ACKNOWLEDGEMENT**

STATE OF \_\_\_\_\_ )  
COUNTY OF \_\_\_\_\_ )  
SS )

Before me, the undersigned, a Notary Public in and for the above named County and State, on this \_\_\_\_\_ day of \_\_\_\_\_, 2021, personally appeared Larry Keller individually and as Manager to me known to be the identical persons who executed the within and foregoing instrument and acknowledged to me that they are executed the same as their free and voluntary act and deed for the uses and purposes there in set forth.

Given under my hand and seal the day and year last above written.

Notary Public \_\_\_\_\_  
Commission # \_\_\_\_\_  
Expiration date: \_\_\_\_\_


**ACKNOWLEDGEMENT**

STATE OF OKLAHOMA )  
COUNTY OF PONTOTOC )  
SS )

Before me, the undersigned, a Notary Public in and for the above named County and State, on this 10th day of December, 2021, personally appeared Kevin Cantrell individually and as Manager to me known to be the identical persons who executed the within and foregoing instrument and acknowledged to me that they are executed the same as their free and voluntary act and deed for the uses and purposes there in set forth.

Given under my hand and seal the day and year last above written.

Julie Bradam  
Notary Public  
Commission # 18000280  
Expiration date: 01/10/2022



Return to:  
United Energy & Exploration, LLC  
PO Box 2449  
Ada, OK 74821

## EXHIBIT "A"

Lots Two (2), Five (5), and Six (6) and part of the Southeast Quarter (SE/4) lying West of the Center of Topliff's Creek and all that part of the West Half (W/2) lying South of the Arkansas River and East of the railroad right-of-way of the A.T. & S.F. Railroad less tracts 30, 31, and 32 of Holmes Orchard and Garden Tracts of Section Six (6), Township Thirty-five (35) South, Range Four (4) East, *known as* the BERGKAMP.

The East Half of the Northeast Quarter (E/2 NE/4) of Section Seven (7) and the Northwest Quarter (NW/4) of Section (8), Township Thirty-five (35) South, Range Four (4) East, *known as* the BROCE.

The West Half of the Southwest Quarter (W/2 SW/4) of Section Eight (8), Township Thirty-five (35) South, Range Four (4) East, *known as* the KLINK "B".

The East Half of the Southwest Quarter (E/2 SW/4) of Section Eight (8), Township Thirty-five (35) South, Range Four (4) East, *known as* the KLINK "A".

The East Half (E/2) of Section Seventeen (17), Township Thirty-five (35) South, Range Four (4) East, *known as* the CLARK.

The East Half of the Northwest Quarter (E/2 NW/4) of Section Seventeen (17), Township Thirty-five (35) South, Range Four (4) East and also that tract of land: Beginning at a point 555½ feet West of the Northeast corner of the E/2 NW/4 of Section 17, T35S, R4E, of the 6<sup>th</sup> P.M.; thence South 420 feet; thence West 209 feet; thence North 420 feet; thence East 209 feet to the point of beginning, *known as* the MCKAY.