

KANSAS CORPORATION COMMISSION
OIL & GAS CONSERVATION DIVISION

Form T-1
April 2019
Form must be Typed
Form must be Signed
All blanks must be Filled

**REQUEST FOR CHANGE OF OPERATOR
TRANSFER OF INJECTION OR SURFACE PIT PERMIT**

Form KSONA-1, Certification of Compliance with the Kansas Surface Owner Notification Act,
MUST be submitted with this form.

Check applicable boxes:

- Oil Lease: No. of Oil Wells _____ **
- Gas Lease: No. of Gas Wells _____ **
- Gas Gathering System: _____
- Saltwater Disposal Well - Permit No.: _____
Spot Location: _____ feet from N / S Line
_____ feet from E / W Line
- Enhanced Recovery Project Permit No.: _____
Entire Project: Yes No
Number of Injection Wells _____ **

Field Name: _____

**** Side Two Must Be Completed.**

Effective Date of Transfer: _____

KS Dept of Revenue Lease No.: _____

Lease Name: _____

____ - ____ - ____ - ____ Sec. ____ Twp. ____ R. ____ E W

Legal Description of Lease: _____

County: _____

Production Zone(s): _____

Injection Zone(s): _____

Surface Pit Permit No.: _____
(API No. if Drill Pit, WO or Haul)

_____ feet from N / S Line of Section

_____ feet from E / W Line of Section

Type of Pit: Emergency Burn Settling Haul-Off Workover Drilling

Past Operator's License No. _____

Contact Person: _____

Past Operator's Name & Address: _____

Phone: _____

Title: _____

Date: _____

Signature: _____

New Operator's License No. _____

Contact Person: _____

New Operator's Name & Address: _____

Phone: _____

New Operator's Email: _____

Oil / Gas Purchaser: _____

Title: _____

Date: _____

Signature: _____

Acknowledgment of Transfer: The above request for transfer of injection authorization, surface pit permit # _____ has been noted, approved and duly recorded in the records of the Kansas Corporation Commission. This acknowledgment of transfer pertains to Kansas Corporation Commission records only and does not convey any ownership interest in the above injection well(s) or pit permit.

_____ is acknowledged as the new operator and may continue to inject fluids as authorized by

Permit No.: _____ . Recommended action: _____

Date: _____

Authorized Signature

_____ is acknowledged as the new operator of the above named lease containing the surface pit

permitted by No.: _____ .

Date: _____

Authorized Signature

DISTRICT _____ EPR _____ PRODUCTION _____ UIC _____

Must Be Filed For All Wells

KDOR Lease No.: _____

* Lease Name: _____ * Location: _____

| Well No. | API No. (YR DRLD/PRE '67) | Footage from Section Line (i.e. FSL = Feet from South Line) | | Type of Well (Oil/Gas/INJ/WSW) | Well Status (PROD/TA'D/Abandoned) |
|----------|------------------------------|--|--------------------|-----------------------------------|--------------------------------------|
| | | Circle: FSL/FNL | Circle: FEL/FWL | | |
| _____ | _____ | _____ | _____ | _____ | _____ |
| _____ | _____ | _____ | _____ | _____ | _____ |
| _____ | _____ | _____ | _____ | _____ | _____ |
| _____ | _____ | _____ | _____ | _____ | _____ |
| _____ | _____ | _____ | _____ | _____ | _____ |
| _____ | _____ | _____ | _____ | _____ | _____ |
| _____ | _____ | _____ | _____ | _____ | _____ |
| _____ | _____ | _____ | _____ | _____ | _____ |
| _____ | _____ | _____ | _____ | _____ | _____ |
| _____ | _____ | _____ | _____ | _____ | _____ |
| _____ | _____ | _____ | _____ | _____ | _____ |
| _____ | _____ | _____ | _____ | _____ | _____ |
| _____ | _____ | _____ | _____ | _____ | _____ |
| _____ | _____ | _____ | _____ | _____ | _____ |
| _____ | _____ | _____ | _____ | _____ | _____ |
| _____ | _____ | _____ | _____ | _____ | _____ |
| _____ | _____ | _____ | _____ | _____ | _____ |
| _____ | _____ | _____ | _____ | _____ | _____ |
| _____ | _____ | _____ | _____ | _____ | _____ |
| _____ | _____ | _____ | _____ | _____ | _____ |
| _____ | _____ | _____ | _____ | _____ | _____ |
| _____ | _____ | _____ | _____ | _____ | _____ |
| _____ | _____ | _____ | _____ | _____ | _____ |
| _____ | _____ | _____ | _____ | _____ | _____ |
| _____ | _____ | _____ | _____ | _____ | _____ |
| _____ | _____ | _____ | _____ | _____ | _____ |
| _____ | _____ | _____ | _____ | _____ | _____ |
| _____ | _____ | _____ | _____ | _____ | _____ |
| _____ | _____ | _____ | _____ | _____ | _____ |
| _____ | _____ | _____ | _____ | _____ | _____ |
| _____ | _____ | _____ | _____ | _____ | _____ |
| _____ | _____ | _____ | _____ | _____ | _____ |

A separate sheet may be attached if necessary.
* When transferring a unit which consists of more than one lease please file a separate side two for each lease. If a lease covers more than one section please indicate which section each well is located.

KANSAS CORPORATION COMMISSION
OIL & GAS CONSERVATION DIVISION

Form KSONA-1

July 2014

Form Must Be Typed

Form must be Signed

All blanks must be Filled

**CERTIFICATION OF COMPLIANCE WITH THE
KANSAS SURFACE OWNER NOTIFICATION ACT**

This form must be submitted with all Forms C-1 (Notice of Intent to Drill); CB-1 (Cathodic Protection Borehole Intent); T-1 (Request for Change of Operator Transfer of Injection or Surface Pit Permit); and CP-1 (Well Plugging Application). Any such form submitted without an accompanying Form KSONA-1 will be returned.

Select the corresponding form being filed: C-1 (Intent) CB-1 (Cathodic Protection Borehole Intent) T-1 (Transfer) CP-1 (Plugging Application)

OPERATOR: License # _____

Name: _____

Address 1: _____

Address 2: _____

City: _____ State: _____ Zip: _____ + _____

Contact Person: _____

Phone: (_____) _____ Fax: (_____) _____

Email Address: _____

Well Location:

____ - ____ - ____ - ____ Sec. ____ Twp. ____ S. R. ____ East West

County: _____

Lease Name: _____ Well #: _____

If filing a Form T-1 for multiple wells on a lease, enter the legal description of the lease below:

Surface Owner Information:

Name: _____

Address 1: _____

Address 2: _____

City: _____ State: _____ Zip: _____ + _____

When filing a Form T-1 involving multiple surface owners, attach an additional sheet listing all of the information to the left for each surface owner. Surface owner information can be found in the records of the register of deeds for the county, and in the real estate property tax records of the county treasurer.

If this form is being submitted with a Form C-1 (Intent) or CB-1 (Cathodic Protection Borehole Intent), you must supply the surface owners and the KCC with a plat showing the predicted locations of lease roads, tank batteries, pipelines, and electrical lines. The locations shown on the plat are preliminary non-binding estimates. The locations may be entered on the Form C-1 plat, Form CB-1 plat, or a separate plat may be submitted.

Select one of the following:

- I certify that, pursuant to the Kansas Surface Owner Notice Act (House Bill 2032), I have provided the following to the surface owner(s) of the land upon which the subject well is or will be located: 1) a copy of the Form C-1, Form CB-1, Form T-1, or Form CP-1 that I am filing in connection with this form; 2) if the form being filed is a Form C-1 or Form CB-1, the plat(s) required by this form; and 3) my operator name, address, phone number, fax, and email address.
- I have not provided this information to the surface owner(s). I acknowledge that, because I have not provided this information, the KCC will be required to send this information to the surface owner(s). To mitigate the additional cost of the KCC performing this task, I acknowledge that I must provide the name and address of the surface owner by filling out the top section of this form and that I am being charged a \$30.00 handling fee, payable to the KCC, which is enclosed with this form.

If choosing the second option, submit payment of the \$30.00 handling fee with this form. If the fee is not received with this form, the KSONA-1 form and the associated Form C-1, Form CB-1, Form T-1, or Form CP-1 will be returned.

I hereby certify that the statements made herein are true and correct to the best of my knowledge and belief.

Date: _____ Signature of Operator or Agent: _____ Title: _____

ASSIGNMENT OF OIL AND GAS LEASE INTERESTS

KNOW ALL PERSONS BY THESE PRESENTS:

That the undersigned, **John O. Farmer, Inc.; John O. Farmer Trust Properties, LLC; John O. Farmer Trusts' Resources, LLC; John O. Farmer IV Revocable Trust; John O. Farmer III Revocable Trust; Kraus Investments, LLC, and Leo F. Dreiling and Michaela Dreiling**, hereinafter called "Assignors," for and in consideration of One Dollar (\$1.00) and other valuable consideration, the receipt and sufficiency of which is hereby acknowledged, do hereby sell, assign, transfer and set over unto **Arrowhead Exploration, LLC**, hereinafter called "Assignee," the following described oil and gas lease interests, to-wit:

S Dickinson Lease:

An 81.7715% Working Interest in and to an oil and gas lease dated November 1, 1956, from Shirley M. Dickinson, a widow, and L. M. Dickinson, a widow, lessors, to Leo J. Dreiling, lessee, and recorded in Book 158 at page 650 in the office of the Register of Deeds for Ellis County, Kansas;

An 81.7715% Working Interest in and to an oil and gas lease dated September 29, 1958, from Robert Louis Dickinson and Janice Dickinson, his wife; and Karen Lee Dickinson, a single person; and Annabelle J. Dickinson, a single person, lessors, to Leo J. Dreiling, lessee, and recorded in Book 175 at page 323 in the office of the Register of Deeds for Ellis County, Kansas;

An 81.7715% Working Interest in and to an oil and gas lease dated December 6, 1958, from Shirley Dickinson, guardian, et al., lessors, to Leo J. Dreiling, lessee, and recorded in Book 176 at page 175 in the office of the Register of Deeds for Ellis County, Kansas;

all of the above leases covering the following described real estate, to-wit:

The South Half of the Southeast Quarter (S/2 SE/4) and the South Half of the Southwest Quarter (S/2 SW/4) of Section Ten (10), Township Twelve (12) South, Range Sixteen (16) West of the 6th P.M., containing 160 acres, more or less, Ellis County, Kansas;

together with the rights incident thereto and the personal property thereon, appurtenant thereto or used or obtained in connection therewith.

The interests herein assigned are subject to their proportionate part of overriding royalties of record, if any.

This Assignment is made without warranty of any kind, express or implied EXECUTED the day and year set forth hereinbelow.

This Assignment shall be effective as of the 1st day of January, 2022.

JOHN O. FARMER, INC.


Date 1/27/2022

By *John O. Farmer IV*
John O. Farmer IV, President

ACKNOWLEDGMENT

STATE OF KANSAS, COUNTY OF RUSSELL:

This instrument was acknowledged before me on January 27, 2022, by John O. Farmer IV, President of John O. Farmer, Inc.



Stacy Weilert
Notary Public (Printed Name) Stacy Weilert
My appointment expires: 1/30/22

JOHN O. FARMER TRUST PROPERTIES, LLC


Date 1/27/2022

By *John O. Farmer III*
John O. Farmer III, Managing Member

ACKNOWLEDGMENT

STATE OF KANSAS, COUNTY OF RUSSELL:

This instrument was acknowledged before me on January 27, 2022, by John O. Farmer III, Managing Member of John O. Farmer Trust Properties, LLC.



Stacy Weilert
Notary Public (Printed Name) Stacy Weilert
My appointment expires: 1/30/22

JOHN O. FARMER TRUSTS' RESOURCES, LLC


Date 1/27/2022

By *John O. Farmer IV*
John O. Farmer IV, Managing Member

ACKNOWLEDGMENT

STATE OF KANSAS, COUNTY OF RUSSELL:

This instrument was acknowledged before me on January 27, 2022, by John O. Farmer IV, Managing Member of John O. Farmer Trusts' Resources, LLC.



Stacy Weiler
Notary Public (Printed Name) Stacy Weiler
My appointment expires: 1/30/22

JOHN O. FARMER IV REVOCABLE TRUST

Date 1/27/2022

By *John O. Farmer IV*
John O. Farmer IV, Trustee

ACKNOWLEDGMENT

STATE OF KANSAS, COUNTY OF RUSSELL:

This instrument was acknowledged before me on January 27, 2022, by John O. Farmer IV, Trustee of the John O. Farmer IV Revocable Trust.



Stacy Weiler
Notary Public (Printed Name) Stacy Weiler
My appointment expires: 1/30/22

JOHN O. FARMER III REVOCABLE TRUST


Date 1/27/2022

By *John O. Farmer III*
John O. Farmer III, Trustee

ACKNOWLEDGMENT

STATE OF KANSAS, COUNTY OF RUSSELL:

This instrument was acknowledged before me on January 27, 2022, by John O. Farmer III, Trustee of the John O. Farmer III Revocable Trust.



Stacy Weiler
Notary Public (Printed Name) Stacy Weiler
My appointment expires: 1/30/22

KRAUS INVESTMENTS, LLC

Date 1/27/22

By *Trisha VonLintel*
Trisha VonLintel, Manager

ACKNOWLEDGMENT

STATE OF KANSAS, COUNTY OF RUSSELL:

This instrument was acknowledged before me on January 27, 2022, by Trisha VonLintel, Manager of Kraus Investments, LLC.



Stacy Weilert
Notary Public (Printed Name) Stacy Weilert
My appointment expires: 1/30/22

Date 2-14-2022

Leo F. Dreiling
Leo F. Dreiling

Date 2/14/2022

Michaela Dreiling
Michaela Dreiling

ACKNOWLEDGMENT

STATE OF KANSAS, COUNTY OF ELLIS:

This instrument was acknowledged before me on February 14, 2022, by Leo F. Dreiling and Michaela Dreiling, husband and wife.



Kay L. Harder
Notary Public (Printed Name) Kay L. Harder
My appointment expires: 10/10/2022