

KANSAS CORPORATION COMMISSION  
OIL & GAS CONSERVATION DIVISION

Form T-1  
April 2019  
Form must be Typed  
Form must be Signed  
All blanks must be Filled

REQUEST FOR CHANGE OF OPERATOR  
TRANSFER OF INJECTION OR SURFACE PIT PERMIT

Form KSONA-1, Certification of Compliance with the Kansas Surface Owner Notification Act,  
MUST be submitted with this form.

Check applicable boxes:

- Oil Lease: No. of Oil Wells \_\_\_\_\_ \*\*
- Gas Lease: No. of Gas Wells \_\_\_\_\_ \*\*
- Gas Gathering System: \_\_\_\_\_
- Saltwater Disposal Well - Permit No.: \_\_\_\_\_  
Spot Location: \_\_\_\_\_ feet from  N /  S Line  
\_\_\_\_\_ feet from  E /  W Line
- Enhanced Recovery Project Permit No.: \_\_\_\_\_  
Entire Project:  Yes  No  
Number of Injection Wells \_\_\_\_\_ \*\*

Field Name: \_\_\_\_\_

**\*\* Side Two Must Be Completed.**

Effective Date of Transfer: \_\_\_\_\_

KS Dept of Revenue Lease No.: \_\_\_\_\_

Lease Name: \_\_\_\_\_

\_\_\_\_ - \_\_\_\_ - \_\_\_\_ - \_\_\_\_ Sec. \_\_\_\_ Twp. \_\_\_\_ R.  E  W

Legal Description of Lease: \_\_\_\_\_

County: \_\_\_\_\_

Production Zone(s): \_\_\_\_\_

Injection Zone(s): \_\_\_\_\_

Surface Pit Permit No.: \_\_\_\_\_  
(API No. if Drill Pit, WO or Haul)

\_\_\_\_\_ feet from  N /  S Line of Section

\_\_\_\_\_ feet from  E /  W Line of Section

Type of Pit:  Emergency  Burn  Settling  Haul-Off  Workover  Drilling

Past Operator's License No. \_\_\_\_\_

Contact Person: \_\_\_\_\_

Past Operator's Name & Address: \_\_\_\_\_

Phone: \_\_\_\_\_

Title: \_\_\_\_\_

Date: \_\_\_\_\_

Signature: \_\_\_\_\_

New Operator's License No. \_\_\_\_\_

Contact Person: \_\_\_\_\_

New Operator's Name & Address: \_\_\_\_\_

Phone: \_\_\_\_\_

New Operator's Email: \_\_\_\_\_

Oil / Gas Purchaser: \_\_\_\_\_

Date: \_\_\_\_\_

Title: \_\_\_\_\_

Signature: \_\_\_\_\_

**Acknowledgment of Transfer:** The above request for transfer of injection authorization, surface pit permit # \_\_\_\_\_ has been noted, approved and duly recorded in the records of the Kansas Corporation Commission. This acknowledgment of transfer pertains to Kansas Corporation Commission records only and does not convey any ownership interest in the above injection well(s) or pit permit.

\_\_\_\_\_ is acknowledged as the new operator and may continue to inject fluids as authorized by

Permit No.: \_\_\_\_\_ . Recommended action: \_\_\_\_\_

Date: \_\_\_\_\_

Authorized Signature

\_\_\_\_\_ is acknowledged as the new operator of the above named lease containing the surface pit

permitted by No.: \_\_\_\_\_ .

Date: \_\_\_\_\_

Authorized Signature

DISTRICT \_\_\_\_\_ EPR \_\_\_\_\_ PRODUCTION \_\_\_\_\_ UIC \_\_\_\_\_

**Must Be Filed For All Wells**

KDOR Lease No.: \_\_\_\_\_

\* Lease Name: \_\_\_\_\_ \* Location: \_\_\_\_\_

Well No.	API No. (YR DRLD/PRE '67)	Footage from Section Line (i.e. FSL = Feet from South Line)		Type of Well (Oil/Gas/INJ/WSW)	Well Status (PROD/TA'D/Abandoned)
		Circle: FSL/FNL	Circle: FEL/FWL		
_____	_____	_____	_____	_____	_____
_____	_____	_____	_____	_____	_____
_____	_____	_____	_____	_____	_____
_____	_____	_____	_____	_____	_____
_____	_____	_____	_____	_____	_____
_____	_____	_____	_____	_____	_____
_____	_____	_____	_____	_____	_____
_____	_____	_____	_____	_____	_____
_____	_____	_____	_____	_____	_____
_____	_____	_____	_____	_____	_____
_____	_____	_____	_____	_____	_____
_____	_____	_____	_____	_____	_____
_____	_____	_____	_____	_____	_____
_____	_____	_____	_____	_____	_____
_____	_____	_____	_____	_____	_____
_____	_____	_____	_____	_____	_____
_____	_____	_____	_____	_____	_____
_____	_____	_____	_____	_____	_____
_____	_____	_____	_____	_____	_____
_____	_____	_____	_____	_____	_____
_____	_____	_____	_____	_____	_____
_____	_____	_____	_____	_____	_____

A separate sheet may be attached if necessary.

\* When transferring a unit which consists of more than one lease please file a separate side two for each lease. If a lease covers more than one section please indicate which section each well is located.

KANSAS CORPORATION COMMISSION  
OIL & GAS CONSERVATION DIVISION

Form KSONA-1

July 2014

Form Must Be Typed

Form must be Signed

All blanks must be Filled

**CERTIFICATION OF COMPLIANCE WITH THE  
KANSAS SURFACE OWNER NOTIFICATION ACT**

*This form must be submitted with all Forms C-1 (Notice of Intent to Drill); CB-1 (Cathodic Protection Borehole Intent); T-1 (Request for Change of Operator Transfer of Injection or Surface Pit Permit); and CP-1 (Well Plugging Application). Any such form submitted without an accompanying Form KSONA-1 will be returned.*

Select the corresponding form being filed:  C-1 (Intent)  CB-1 (Cathodic Protection Borehole Intent)  T-1 (Transfer)  CP-1 (Plugging Application)

OPERATOR: License # \_\_\_\_\_

Name: \_\_\_\_\_

Address 1: \_\_\_\_\_

Address 2: \_\_\_\_\_

City: \_\_\_\_\_ State: \_\_\_\_\_ Zip: \_\_\_\_\_ + \_\_\_\_\_

Contact Person: \_\_\_\_\_

Phone: ( \_\_\_\_\_ ) \_\_\_\_\_ Fax: ( \_\_\_\_\_ ) \_\_\_\_\_

Email Address: \_\_\_\_\_

Well Location:

\_\_\_\_ - \_\_\_\_ - \_\_\_\_ - \_\_\_\_ Sec. \_\_\_\_ Twp. \_\_\_\_ S. R. \_\_\_\_  East  West

County: \_\_\_\_\_

Lease Name: \_\_\_\_\_ Well #: \_\_\_\_\_

*If filing a Form T-1 for multiple wells on a lease, enter the legal description of the lease below:*

**Surface Owner Information:**

Name: \_\_\_\_\_

Address 1: \_\_\_\_\_

Address 2: \_\_\_\_\_

City: \_\_\_\_\_ State: \_\_\_\_\_ Zip: \_\_\_\_\_ + \_\_\_\_\_

*When filing a Form T-1 involving multiple surface owners, attach an additional sheet listing all of the information to the left for each surface owner. Surface owner information can be found in the records of the register of deeds for the county, and in the real estate property tax records of the county treasurer.*

*If this form is being submitted with a Form C-1 (Intent) or CB-1 (Cathodic Protection Borehole Intent), you must supply the surface owners and the KCC with a plat showing the predicted locations of lease roads, tank batteries, pipelines, and electrical lines. The locations shown on the plat are preliminary non-binding estimates. The locations may be entered on the Form C-1 plat, Form CB-1 plat, or a separate plat may be submitted.*

**Select one of the following:**

- I certify that, pursuant to the Kansas Surface Owner Notice Act (House Bill 2032), I have provided the following to the surface owner(s) of the land upon which the subject well is or will be located: 1) a copy of the Form C-1, Form CB-1, Form T-1, or Form CP-1 that I am filing in connection with this form; 2) if the form being filed is a Form C-1 or Form CB-1, the plat(s) required by this form; and 3) my operator name, address, phone number, fax, and email address.
- I have not provided this information to the surface owner(s). I acknowledge that, because I have not provided this information, the KCC will be required to send this information to the surface owner(s). To mitigate the additional cost of the KCC performing this task, I acknowledge that I must provide the name and address of the surface owner by filling out the top section of this form and that I am being charged a \$30.00 handling fee, payable to the KCC, which is enclosed with this form.

*If choosing the second option, submit payment of the \$30.00 handling fee with this form. If the fee is not received with this form, the KSONA-1 form and the associated Form C-1, Form CB-1, Form T-1, or Form CP-1 will be returned.*

I hereby certify that the statements made herein are true and correct to the best of my knowledge and belief.

Date: \_\_\_\_\_ Signature of Operator or Agent: \_\_\_\_\_ Title: \_\_\_\_\_


ASSIGNMENT OF OIL AND GAS LEASES

KNOW ALL MEN BY THESE PRESENTS:

That the undersigned, being current owner of working interest in and to the Oil and Gas Leases more fully described upon Exhibit A appended hereto, hereinafter referred to as "Assignor", for and in consideration of Ten Dollars (\$10.00) and other valuable consideration, the receipt and sufficiency of which is hereby acknowledged, do hereby assign, sell, transfer and set over unto Dreiling Exploration LLC, 815 Main Street, Victoria, Kansas 67671, hereinafter referred to as "Assignee", all of Assignor's right, title, and working interest in and to the Oil and Gas Leases described in Exhibit A attached hereto and made part hereof for all purposes, subject to applicable royalty, overriding royalty, and other interests and burdens upon the leasehold interests assigned of record, together with the all rights incident thereto and the wells, equipment, facilities and other personal property thereon, appurtenant thereto, or used or obtained in connection therewith.

Assignor warrants and agrees that the rights, property and interests assigned hereby are free and clear of all liens, encumbrances and mortgages made by, through and under Assignor, but not otherwise, and makes no other warranty of any kind, as to title or otherwise, express or implied. By its receipt of this Assignment, Assignee accepts the leases, personal property and interests assigned in their current condition, without representation or warranty by Assignor as to the quality, condition, fitness or production potential thereof, and agrees to perform all lease obligations and assume full and complete liability and responsibility for all claims arising out of ownership and operation of the subject leases, including liability for well plugging, and surface or subsurface environmental restoration and damage, made after the effective date hereof, regardless of the cause or when such claims may have been caused or accrued.

Executed by said Assignor on the date indicated, to be effective as of January 1, 2021.


  
\_\_\_\_\_  
Carolyn S. Hummon  
Trustee of the Byron E. Hummon, Jr. Living Trust,  
and Trustee of the Carolyn S. Hummon Living  
Trust

\_\_\_\_\_  
10-12-2021  
Date

STATE OF KANSAS            )  
  ) SS:  
COUNTY OF BARBER        )

The foregoing instrument was signed in my presence and acknowledged before me this 12<sup>th</sup> day of October, 2021 by Carolyn S. Hummon, Trustee of the Byron E. Hummon, Jr. Living Trust and Trustee of the Carolyn S. Hummon Living Trust, for the uses and purposes therein set forth.

My Commission Expires:

  
\_\_\_\_\_  
Notary Public




EXHIBIT A  
to  
ASSIGNMENT OF OIL AND GAS LEASES

Page 1 of 6

Harper Ranch 33 Lease

Oil and Gas Leases, each dated March 7, 1977, to Robert A. Clark, as lessee, and covering lands in Township 33 South, Range 21 West, Clark County, Kansas, to-wit:

- 1) Lessor: James F. Harper  
Description: N/2 SW/4 of Section 33  
Recording Data: Bk 49 at p. 449  
Ratified by Phyllis Harper, wife of James F. Harper  
Recorded: Bk 50 at p. 74
- 2) Lessors: Mell C. Harper and Maudeane Harper, his wife  
Description: N/2 SW/4 of Section 33  
Recording Data: Bk 49 at p. 500
- 3) Lessor: James F. Harper, ratified by Phyllis Harper, his wife  
Description: N/2 NE/4 of Section 32  
Recording Data: Bk 49 at p. 453
- 4) Lessor: Melville C. Harper by James F. Harper, attorney in fact for Melville C. Harper, a widow  
Description: N/2 NE/4 of Section 32  
Recording Data: Bk 49 at p. 478
- 5) Lessor: Katharine C. Harper by James F. Harper, attorney in fact for Katharine C. Harper, a single person  
Description: N/2 NE/4 of Section 32  
Recording Data: Bk 49 at p. 459
- 6) Lessor: Mell C. Harper and Maudeane Harper, his wife  
Description: N/2 NE/4 of Section 32  
Recording Data: Bk 59 at p. 496
- 7) Lessor: James F. Harper, ratified by Phyllis Harper, his wife  
Description: S/2 NE/4 of Section 32  
Recording Data: Bk 49 at p. 454

EXHIBIT A  
to  
ASSIGNMENT OF OIL AND GAS LEASES

Page 2 of 6

Harper Ranch 33 Lease (cont.)

- 8) Lessor: Melville C. Harper by James F. Harper, attorney in fact for Melville C. Harper, a widow  
Description: S/2 NE/4 of Section 32  
Recording Data: Bk 49 at p. 479
- 9) Lessor: Katharine C. Harper by James F. Harper, attorney in fact for Katharine C. Harper, a single person  
Description: S/2 NE/4 of Section 32  
Recording Data: Bk 49 at p. 460
- 10) Lessor: Mell C. Harper and Maudeane Harper, his wife,  
Description: S/2 NE/4 of Section 32  
Recording Data: Bk 49 at p. 497
- 11) Lessor: James F. Harper, ratified by Phyllis Harper, his wife  
Description: N/2 SE/4 of Section 32  
Recording Data: Bk 49 at p. 455
- 12) Lessor: Melville C. Harper by James F. Harper, attorney in fact for Melville C. Harper, a widow  
Description: N/2 SE/4 of Section 32  
Recording Data: Bk 49 at p. 480
- 13) Lessor: Katharine C. Harper, by James F. Harper, attorney in fact of Katharine C. Harper, a single person  
Description: N/2 SE/4 of Section 32  
Recording Data: Bk 49 at p. 458
- 14) Lessor: Mell C. Harper and Maudeane Harper, his wife  
Description: N/2 SE/4 of Section 32  
Recording Data: Bk 49 at p. 486
- 15) Lessor: James F. Harper, ratified by Phyllis Harper, his wife  
Description: S/2 SE/4 of Section 32  
Recording Data: Bk 49 at p. 457

EXHIBIT A  
to  
ASSIGNMENT OF OIL AND GAS LEASES

Page 3 of 6

Harper Ranch 33 Lease (cont.)

- 16) Lessor: Melville C. Harper, by James F. Harper, attorney in fact of Melville C. Harper, a widow  
Description: 5/2 SE/4 of Section 32  
Recording Data: Bk 49 at p. 481
- 17) Lessor: Katharine C. Harper by James F. Harper, attorney in fact of Katharine C. Harper, a single person  
Description: S/2 SE/4 of Section 32  
Recording Data: Bk 49 at p. 461
- 18) Lessor: Mell C. Harper and Maudeane Harper, his wife  
Description: S/2 SE/4 of Section 32  
Recording Data: Bk 49 at p. 498
- 19) Lessor: Katharine C. Harper, by James F. Harper, attorney in fact of Katharine C. Harper, a single person  
Description: N/2 NW/4 of Section 33  
Recording Data: Bk 49 at p. 469
- 20) Lessor: Mell C. Harper and Maudeane Harper, his wife  
Description: N/2 NW/4 of Section 33  
Recording Data: Bk 49 at p. 499
- 21) Lessor: James F. Harper, ratified by Phyllis Harper, his wife  
Description: S/2 NW/4 of Section 33  
Recording Data: Bk 49 at p. 456
- 22) Lessor: Mell C. Harper and MMudeane Harper, his wife  
Description: S/2 NW/4 of Section 33  
Recording Data: Bk 50 at p. 1
- 23) Lessor: Katharine C. Harper, by James F. Harper, attorney in fact of Katharine C. Harper, a single person  
Description: S/2 SW/4 of Section 33  
Recording Data: Bk 49 at p. 468



EXHIBIT A  
to  
ASSIGNMENT OF OIL AND GAS LEASES

Page 4 of 6

Harper Ranch 33 Lease (cont.)

- 24) Lessor: Mell C. Harper and Maudeane Harper, his wife  
Description: S/2 SW/4 of Section 33  
Recording Data: Bk 50 at p. 9

The foregoing Oil and Gas Leases have been pooled, unitized and consolidated by Byron E. Hummon, Jr. in accordance with the terms thereof to form a 640 acre gas operating unit consisting of the West Half (W/2) of Section 33 and the East Half (E/2) of Section 32, in Township 33 South, Range 21 West, Clark County, Kansas, recorded in Oil and Gas Book 51 at Page 335

Harper Ranch 4 Lease

Oil and Gas Leases, each dated March 7, 1977, to Robert A. Clark, as lessee, and covering lands in Township 34 South, Range 21 West, Clark County, Kansas, to-wit:

- 1) Lessor: Mell C. Harper and Maudeane Harper, his wife  
Description: N/2 SW/4 of Section 3  
Recording Data: Bk.50 at p. 10
- 2) Lessor: Mell C. Harper and Maudeane Harper, his wife  
Description: S/2 SW/4 of Section 3  
Recording Data: Bk 50 at p. 8
- 3) Lessor: James F. Harper  
Description: N/2 SW/4 of Section 3  
Recording Data: Bk 49 at p. 451
- 4) Lessor: James F. Harper  
Description: S/2 SW/4 of Section 3  
Recording Data: Bk 49 at p. 452
- 5) Lessor: Katherine C. Harper by James F. Harper, attorney in fact of Katherine C. Harper, a single person  
Description: N/2 SW/4 of Section 3  
Recording Data: Bk 49 at page 465

EXHIBIT A  
to  
ASSIGNMENT OF OIL AND GAS LEASES

Page 5 of 6

Harper Ranch 4 Lease (cont.)

- 6) Lessor: Katherine C. Harper by James F. Harper, attorney in fact of Katherine C. Harper, a single person  
Description: S/2 SW/4 of Section 3  
Recording Data: Bk 49 at page 464
- 7) Lessor: Melville C. Harper by James F. Harper, attorney in fact of Melville C. Harper, a widow  
Description: N/2 SW/4 of Section 3  
Recording Data: Bk 49 at page 471
- 8) Lessor: Melville C. Harper by James F. Harper, attorney in fact of Melville C. Harper, a widow  
Description: S/2 SW/4 of Section 3  
Recording Data: Bk 49 at page 470
- 9) Lessor: Mell C. Harper and Maudeane Harper, his wife  
Description: N/2 SE/4 of Section 4  
Recording Data: Bk 49 at page 482
- 10) Lessor: Mell C. Harper and Maudeane Harper, his wife  
Description: 5/2 SE/4 of Section 4  
Recording Data: Bk 50 at page 5
- 11) Lessor: Mell C. Harper and Maudeane Harper, his wife  
Description: S/2 NW/4 of Section 4  
Recording Data: Bk 50 at p. 7
- 12) Lessor: Mell C. Harper and Maudeane Harper, his wife  
Description: N/2 NE/4 of Section 4  
Recording Data: Bk 50 at p. 11
- 13) Lessor: Mell C. Harper and Maudeane Harper, his wife  
Description: S/2 NE/4 of Section 4  
Recording Data: Book 50 at page 6

EXHIBIT A  
to  
ASSIGNMENT OF OIL AND GAS LEASES

Page 6 of 6

Harper Ranch 4 Lease (cont.)

- 14) Lessor: Mell C. Harper and Naudeane Harper, his wife  
Description: N/2 NW/4 of Section 4  
Recording Data: Book 50 at page 3

The foregoing Oil and Gas Leases have been pooled, unitized and consolidated by Byron E. Hummon, Jr. in accordance with the terms thereof to form a 640 acre gas operating unit consisting of the North Half (N/2) and the Southeast Quarter (SE/4) of Section 4 and the Southwest Quarter (SW/4) of Section 32, in Township 34 South, Range 21 West, Clark County, Kansas, recorded in Oil and Gas Book 52 at Page 207

McMinimy Lease

Oil and Gas Leases covering lands in Township 34 South, Range 21 West, Clark County, Kansas, to-wit:

- 1) Oil and Gas Lease executed January 29, 1951, from Wendell McMinimy and Madeline McMinimy, his wife, to the Pure Oil Company, recorded in Bk 14 at page 131, covering the E/2 NW/4 and the SW/4 of Section 6 insofar as it covers from the surface of the ground down to the base of Morrow formation;
- 2) Oil and Gas Lease dated April 17, 1978, from John B. York and Clarice H. York, his wife, to John L. James, recorded in Bk 52 at page 22, covering the NE/4 of Sec. 6;
- 3) Oil and Gas Lease dated April 17, 1978, from Dora M. Dome, a widow, to John L. James, recorded in Bk 52 at page 23, covering the SE/4 of Sec. 6.

The foregoing Oil and Gas Leases have been pooled, unitized and consolidated by Bruce F. Welner in accordance with the terms thereof to form a 560 acre gas operating unit consisting of the East Half (E/2), the Southwest Quarter (SW/4) and the East Half of the Northwest Quarter (E/2 NW/4) of Section 6, Township 34 South, Range 21 West, Clark County, Kansas, recorded in Oil and Gas Book 53 at Page 318