

KANSAS CORPORATION COMMISSION  
OIL & GAS CONSERVATION DIVISION

Form T-1  
April 2019  
Form must be Typed  
Form must be Signed  
All blanks must be Filled

**REQUEST FOR CHANGE OF OPERATOR  
TRANSFER OF INJECTION OR SURFACE PIT PERMIT**

Form KSONA-1, Certification of Compliance with the Kansas Surface Owner Notification Act,  
MUST be submitted with this form.

Check applicable boxes:

- Oil Lease: No. of Oil Wells \_\_\_\_\_ \*\*
- Gas Lease: No. of Gas Wells \_\_\_\_\_ \*\*
- Gas Gathering System: \_\_\_\_\_
- Saltwater Disposal Well - Permit No.: \_\_\_\_\_  
Spot Location: \_\_\_\_\_ feet from  N /  S Line  
\_\_\_\_\_ feet from  E /  W Line
- Enhanced Recovery Project Permit No.: \_\_\_\_\_  
Entire Project:  Yes  No  
Number of Injection Wells \_\_\_\_\_ \*\*

Field Name: \_\_\_\_\_

**\*\* Side Two Must Be Completed.**

Effective Date of Transfer: \_\_\_\_\_

KS Dept of Revenue Lease No.: \_\_\_\_\_

Lease Name: \_\_\_\_\_

\_\_\_\_ - \_\_\_\_ - \_\_\_\_ - \_\_\_\_ Sec. \_\_\_\_ Twp. \_\_\_\_ R.  E  W

Legal Description of Lease: \_\_\_\_\_

County: \_\_\_\_\_

Production Zone(s): \_\_\_\_\_

Injection Zone(s): \_\_\_\_\_

Surface Pit Permit No.: \_\_\_\_\_  
(API No. if Drill Pit, WO or Haul)

\_\_\_\_\_ feet from  N /  S Line of Section

\_\_\_\_\_ feet from  E /  W Line of Section

Type of Pit:  Emergency  Burn  Settling  Haul-Off  Workover  Drilling

Past Operator's License No. \_\_\_\_\_

Contact Person: \_\_\_\_\_

Past Operator's Name & Address: \_\_\_\_\_

Phone: \_\_\_\_\_

Title: \_\_\_\_\_

Signature: \_\_\_\_\_

New Operator's License No. \_\_\_\_\_

Contact Person: \_\_\_\_\_

New Operator's Name & Address: \_\_\_\_\_

Phone: \_\_\_\_\_

New Operator's Email: \_\_\_\_\_

Date: \_\_\_\_\_

Title: \_\_\_\_\_

Signature: \_\_\_\_\_

**Acknowledgment of Transfer:** The above request for transfer of injection authorization, surface pit permit # \_\_\_\_\_ has been noted, approved and duly recorded in the records of the Kansas Corporation Commission. This acknowledgment of transfer pertains to Kansas Corporation Commission records only and does not convey any ownership interest in the above injection well(s) or pit permit.

\_\_\_\_\_ is acknowledged as  
the new operator and may continue to inject fluids as authorized by  
Permit No.: \_\_\_\_\_. Recommended action: \_\_\_\_\_

Date: \_\_\_\_\_  
Authorized Signature

\_\_\_\_\_ is acknowledged as  
the new operator of the above named lease containing the surface pit  
permitted by No.: \_\_\_\_\_.

Date: \_\_\_\_\_  
Authorized Signature

DISTRICT \_\_\_\_\_ EPR \_\_\_\_\_ PRODUCTION \_\_\_\_\_ UIC \_\_\_\_\_



KANSAS CORPORATION COMMISSION  
OIL & GAS CONSERVATION DIVISION

Form KSONA-1

July 2021

Form Must Be Typed

Form must be Signed

All blanks must be Filled

**CERTIFICATION OF COMPLIANCE WITH THE  
KANSAS SURFACE OWNER NOTIFICATION ACT**

*This form must be submitted with all Forms C-1 (Notice of Intent to Drill); CB-1 (Cathodic Protection Borehole Intent); T-1 (Request for Change of Operator Transfer of Injection or Surface Pit Permit); and CP-1 (Well Plugging Application). Any such form submitted without an accompanying Form KSONA-1 will be returned.*

Select the corresponding form being filed:  C-1 (Intent)  CB-1 (Cathodic Protection Borehole Intent)  T-1 (Transfer)  CP-1 (Plugging Application)

OPERATOR: License # \_\_\_\_\_

Name: \_\_\_\_\_

Address 1: \_\_\_\_\_

Address 2: \_\_\_\_\_

City: \_\_\_\_\_ State: \_\_\_\_\_ Zip: \_\_\_\_\_ + \_\_\_\_\_

Contact Person: \_\_\_\_\_

Phone: ( \_\_\_\_\_ ) \_\_\_\_\_ Fax: ( \_\_\_\_\_ ) \_\_\_\_\_

Email Address: \_\_\_\_\_

Well Location:

\_\_\_\_ - \_\_\_\_ - \_\_\_\_ - \_\_\_\_ Sec. \_\_\_\_ Twp. \_\_\_\_ S. R. \_\_\_\_  East  West

County: \_\_\_\_\_

Lease Name: \_\_\_\_\_ Well #: \_\_\_\_\_

*If filing a Form T-1 for multiple wells on a lease, enter the legal description of the lease below:*

**Surface Owner Information:**

Name: \_\_\_\_\_

Address 1: \_\_\_\_\_

Address 2: \_\_\_\_\_

City: \_\_\_\_\_ State: \_\_\_\_\_ Zip: \_\_\_\_\_ + \_\_\_\_\_

*When filing a Form T-1 involving multiple surface owners, attach an additional sheet listing all of the information to the left for each surface owner. Surface owner information can be found in the records of the register of deeds for the county, and in the real estate property tax records of the county treasurer.*

*If this form is being submitted with a Form C-1 (Intent) or CB-1 (Cathodic Protection Borehole Intent), you must supply the surface owners and the KCC with a plat showing the predicted locations of lease roads, tank batteries, pipelines, and electrical lines. The locations shown on the plat are preliminary non-binding estimates. The locations may be entered on the Form C-1 plat, Form CB-1 plat, or a separate plat may be submitted.*

**Select one of the following:**

- I certify that, pursuant to the Kansas Surface Owner Notice Act (see Chapter 55 of the Kansas Statutes Annotated), I have provided the following to the surface owner(s) of the land upon which the subject well is or will be located: 1) a copy of the Form C-1, Form CB-1, Form T-1, or Form CP-1 that I am filing in connection with this form; 2) if the form being filed is a Form C-1 or Form CB-1, the plat(s) required by this form; and 3) my operator name, address, phone number, fax, and email address.
- I have not provided this information to the surface owner(s). I acknowledge that, because I have not provided this information, the KCC will be required to send this information to the surface owner(s). To mitigate the additional cost of the KCC performing this task, I acknowledge that I must provide the name and address of the surface owner by filling out the top section of this form and that I am being charged a \$30.00 handling fee, payable to the KCC, which is enclosed with this form.

*If choosing the second option, submit payment of the \$30.00 handling fee with this form. If the fee is not received with this form, the KSONA-1 form and the associated Form C-1, Form CB-1, Form T-1, or Form CP-1 will be returned.*

I hereby certify that the statements made herein are true and correct to the best of my knowledge and belief.

Date: \_\_\_\_\_ Signature of Operator or Agent: \_\_\_\_\_ Title: \_\_\_\_\_

**ASSIGNMENT OF OIL AND GAS LEASE INTERESTS  
AND BILL OF SALE**

KNOW ALL PERSONS BY THESE PRESENTS:

That, **Hoffman Resources, LLC; Alan J. Hoffman and Kathleen Hoffman; CLH Investments, LLC; Musgrove Petroleum, LLC; Crazy Horse Oil; Dean Haselhorst and Julie Haselhorst; David Wirth and Pamela Wirth; Rugan 3 Farms, Inc.; H&B Petroleum Corporation; MBK Investments, LLC; Eric Hoffman and Amanda Hoffman; Kevin Hoffman & Veronica Hoffman; Nathan Hoffman and Kimberly Hoffman; Ryan Hoffman and Jenna Hoffman; Robert Garrett and Corinne Garrett; Shore Oil General Partnership; AKH Oil, LLC; Andrew C. Weygant; JSEK; James H. Bragg Family Mineral Trust; LF Harper; Russell T. Rudy Energy, LLC; Randall Rudy Royalties, LLC; Langham Pepper & Assoc., Inc.; Dowfort, LLC; JVR Petroleum, Inc.; 2009 Texkan Energy, LLC; Benjamin Brewer; Steve and Nancy McClain**, herein called "Assignors," for and in consideration of One Dollar (\$1.00) and other valuable consideration, the receipt and sufficiency of which is hereby acknowledged, does hereby sell, assign, transfer and set over unto **Hartman Oil Co., Inc.**, subject to overriding royalty interests which may appear of record, 100% of Assignors working interest in and to the following described oil and gas lease interests, to-wit:

Clark Lease:

An oil and gas lease dated August 17, 2005, from G Trust, as Trustee of the Williams Heirs Trust consisting of the Ann Clark Patton Trust, Howard Clark Trust and the John Clark Trust, lessors, to Shelby Resources, LLC, recorded in Book 613 at page 2035 in the office of the Register of Deeds for Barton County, Kansas, and covering the following described real estate, to-wit:

The Northwest Quarter (NW/4) of Section Twenty-five (25), Township Seventeen (17) South, Range Fourteen (14) West of the 6<sup>th</sup> P.M., Barton County, Kansas;

Mortimer Lease:

An oil and gas lease dated April 4, 2012, from Glynn Ray Mortimer and Nancy L. Mortimer, his wife, lessors, to J. Fred Hambright, Inc., lessee, recorded in Book 617 at page 16 in the office of the Register of Deeds for Barton County, Kansas, and covering the following described real estate, to-wit:

The North Half (N/2) of Section Thirty-one (31), Township Seventeen (17) South, Range Thirteen (13) West of the 6<sup>th</sup> P.M., Barton County, Kansas;

Patton Trust Lease:

An oil and gas lease dated August 17, 2005, from G Trust as Trustee of the Williams Heirs Trust consisting of the Ann Clark Patton Trust, Howard Clark Trust and the John Clark Trust, lessors, to Shelby Resources, LLC, lessee, recorded in Book 613 at page 2031 in the office of the Register of Deeds for

Barton County, Kansas, and covering the following described real estate, to-wit:

The North Half of the North Half (N/2 N/2) of Section Thirty-six (36), Township Seventeen (17) South, Range Fourteen (14) West of the 6<sup>th</sup> P.M., Barton County, Kansas;

Yeakley Lease:

An oil and gas lease dated January 17, 2005, from Steven P. Yeakley and Tammie A. Yeakley, his wife, lessors, to Shelby Resources, LLC, lessee, recorded in Book 612 at page 7674 in the office of the Register of Deeds for Barton County, Kansas, and covering the following described real estate, to-wit:

The Northwest Quarter (NW/4) of Section Six (6), Township Eighteen (18) South, Range Thirteen (13) West of the 6<sup>th</sup> P.M., less the following described tracts:

(a) That part of the Northwest Quarter (NW/4) of Section Six (6), Township Eighteen (18) South, Range Thirteen (13) West, Barton County, Kansas, described as follows: Commencing at the northwest corner of said Section 6; thence on an assumed bearing of South 00 degrees 00 minutes 00 seconds West, along the west line of the NW/4 of said section, a distance of 180.00 feet to the point of beginning; thence continuing on a bearing of South 00 degrees 00 minutes 00 seconds West, along the west line of the NW/4 of said section, a distance of 360.00 feet; thence on a bearing of South 90 degrees 00 minutes 00 seconds East a distance of 360.00 feet; thence on a bearing of North 00 degrees 00 minutes 00 seconds East a distance of 360.00 feet; thence on a bearing of North 90 degrees 00 minutes 00 seconds West a distance of 360.00 feet to the point of beginning;

(b) A strip and tract of land 100 feet wide, of which the center line of the route and line of The Kansas and Colorado Railroad Company as the same is now surveyed, staked and located is the center, being 50 feet each side of the center line of said route over and across the captioned lands;

(c) A strip of land 60 feet wide adjacent to and adjoining the present southwesterly property line of the Missouri Pacific Railroad Company over and across the NW/4 NW/4 of 6-18-13 and extending southeastwardly 889.6 feet, measured along said southwesterly property line from the intersection of said southwesterly property line with the west line of said section 6-18-13, the southeasterly line of said strip being at right angles to said southwesterly property line, containing 1.18 acres more or less;

Lacey 1-20 Lease:

An oil and gas lease dated March 31, 2005, from Philip C. Lacey and Nancy L. Lacey, husband and wife, lessors, to Shelby Resources, LLC, lessee, and recorded in Book 612 at page 7666 in the office of the Register of Deeds for Barton County, Kansas;

An oil and gas lease dated February 16, 2005, from Richard W. Lacey and Tedi M. Lacey, husband and wife, lessors, to Shelby

Resources, LLC, lessee, and recorded in Book 612 at page 7581 in the office of the Register of Deeds for Barton County, Kansas;  
both of the above leases covering the following described real estate, to-wit:

The Southwest Quarter (SW/4) of Section Twenty (20), Township Seventeen (17) South, Range Thirteen (13) West of the 6<sup>th</sup> P.M., Barton County, Kansas;

Lacey 2 & 3 Lease:

An oil and gas lease dated March 31, 2005, from George D. Herman and Paula Lacey Herman, husband and wife, lessors, to Shelby Resources, LLC, lessee, recorded in Book 612 at page 7655 in the office of the Register of Deeds for Barton County, Kansas, and covering the following described real estate, to-wit:

The West Half of the Southwest Quarter (W/2 SW/4) of Section Twenty (20), Township Seventeen (17) South, Range Thirteen (13) West of the 6<sup>th</sup> P.M., Barton County, Kansas;

Hoffman Ranch 1-23 Lease:

An oil and gas lease dated February 17, 2005, from Hoffman Ranches, Inc., lessor, to Shelby Resources, LLC, lessee, recorded in Book 612 at page 7600 in the office of the Register of Deeds for Barton County, Kansas, and covering the following described real estate, to-wit:

The Southwest Quarter (SW/4) of Section Twenty-three (23), Township Seventeen (17) South, Range Thirteen (13) West of the 6<sup>th</sup> P.M., Barton County, Kansas;

Harper 7 Lease:

An oil and gas lease dated January 12, 1978, from Frank L. Harper, et al., lessors, to John S. Martin, lessee, recorded in Book 358 at page 119 in the office of the Register of Deeds for Barton County, Kansas, and covering the following described real estate, to-wit:

All of the Southwest Quarter (SW/4) lying South of the railroad of Section Three (3), Township Eighteen (18) South, Range Fourteen (14) West; which said lease is known as NCRA's Harper Lease No. 33200; and, oil lease dated October 6, 1980, from Frank L. Harper, et al., (same lessors) to Allen Drilling Company, Box 1389, Great Bend, Kansas, covering West Half of the Northwest Quarter (W/2 NW/4) of Section Ten (10), Township Eighteen (18) South, Range Fourteen (14) West, Barton County, Kansas, from which lease oil is presently being produced; and, WHEREAS, the parties hereto consent that oil produced from each of said leases may be commingled and produced into a single tank battery for sale to NCRA, or such other crude purchaser.

Benton Wirth Lease:

An oil and gas lease dated July 6, 2005, from David P. Wirth and Pamela E. Wirth, his wife, lessors, to Shelby Resources, LLC, lessee, recorded in Book 612 at page 9845 in the office of the Register of Deeds for Barton County, Kansas, and covering the following described real estate, to-wit:

Lots 3 and 4 and the South Half of the Northwest Quarter (S/2 NW/4), a/k/a the Northwest Quarter (NW/4), of Section One (1), Township Eighteen (18) South, Range Fourteen (14) West of the 6<sup>th</sup> P.M., Barton, Kansas, LESS the following described tracts: (1) Beginning at the Southwest corner of the NW/4; thence on an assumed bearing of North along the West line of the NW/4 a distance of 178.00 feet; thence on a bearing of N 89°17'00" E a distance of 491.30 feet; thence on a bearing of South a distance of 178.00 feet to the South line of the NW/4; thence on a bearing of S 89°17'00" W along the South line of the NW/4 a distance of 491.30 feet to the point of beginning; (2) Commencing at the Southwest corner of the NW/4; thence on an assumed bearing of North along the West line of the NW/4 a distance of 178.00 feet to the point of beginning; thence continuing on a bearing of North along the West line of the NW/4 a distance of 272.00 feet; thence on a bearing of N 89°17'00" W a distance of 491.30 feet; thence on a bearing of South a distance of 272.00 feet; thence on a bearing of S 89°17'00" W a distance of 491.30 feet to the point of beginning;

An oil and gas lease dated May 12, 2005, from Gary L. Benton and Gillian P. Benton, husband and wife, lessors, to Shelby Resources, LLC, lessee, recorded in Book 612 at page 8738 in the office of the Register of Deeds for Barton County, Kansas, and covering the following described real estate, to-wit:

The Northeast Quarter (NE/4) of Section One (1) Township Eighteen (18) South, Range Fourteen (14) West of the 6<sup>th</sup> P.M., Barton County, Kansas;

McCurry Lease:

An oil and gas lease dated May 11, 2006, from Edward L. McCurry and Marjorie McCurry, lessors, to Shelby Resources, LLC, lessee, recorded in Book 612 at page 8737 in the office of the Register of Deeds for Barton County, Kansas, and covering the following described real estate, to-wit:

The Southwest Quarter (SW/4) and the South Half of the Northwest Quarter (S/2 NW/4) of Section Thirty-six (36), Township Seventeen (17) South, Range Fourteen (14) West of the 6<sup>th</sup> P.M., Barton County, Kansas;

Childs Trust Lease:

An oil and gas lease dated March 30, 2005, from Judith W. Childs, Successor Trustee of the Robert Childs Family Trust B, lessor, to Shelby Resources, LLC, lessee, recorded in Book 612 at page 7656 in the office of the Register of Deeds for Barton County, Kansas, and covering the following described real estate, to-wit:

The Northwest Quarter (NW/4) of Section Twenty-seven (27), Township Seventeen (17) South, Range Thirteen (13) West of the 6<sup>th</sup> P.M., Barton County, Kansas, less and except the following described wellbores: Childs A#1, located 2970' FSL, 4950 FEL, Childs A#2A, located 3630' FSL, 4950 FEL, Childs A#3, located 2970 FSL, 4290 FEL;

Harper A1 Lease:

An oil and gas lease dated January 6, 1984, from Vickie Harper, a single person, and Alice Harper, a single person,

lessors, to Allen Drilling Company, lessee, and recorded in Book 432 at page 46 in the office of the Register of Deeds for Barton County, Kansas;

An oil and gas lease dated January 10, 1984, from Evelyn Mae Anderson and Vernon S. Anderson, her husband, lessors, to Allen Drilling Company, lessee, and recorded in Book 432 at page 47 in the office of the Register of Deeds for Barton County, Kansas;

An oil and gas lease dated January 10, 1984, from Delmar D. Harper and Peggy Jean Harper, his wife; Eleen Sappington and Clifford Sappington, her husband; and Sylvester Harper and Midge Harper, his wife, lessors, to Allen Drilling Company, lessee, and recorded in Book 432 at page 45 in the office of the Register of Deeds for Barton County, Kansas;

all of the above leases cover the following described real estate, to-wit:

The East Half of the Northwest Quarter (E/2 NW/4) of Section Ten (10), Township Eighteen (18) South, Range Fourteen (14) West of the 6<sup>th</sup> P.M., Barton County, Kansas;

Demel Lease:

An oil and gas lease dated May 16, 2006, from Michael L. Demel and Sandra K. Demel, his wife, lessors, to Shelby Resources, LLC, lessee, recorded in Book 613 at page 4252 in the office of the Register of Deeds for Barton County, Kansas, and covering the following described real estate, to-wit:

The Northwest Quarter (NW/4) of Section Fifteen (15), Township Seventeen (17) South, Range Thirteen (13) West of the 6<sup>th</sup> P.M., Barton County, Kansas;

Hoffman Ranch 21-20 Lease:

An oil and gas lease dated February 17, 2005, from Hoffman Ranches, Inc., lessor, to Shelby Resources, LLC, recorded in Book 612 at page 7603 in the office of the Register of Deeds for Barton County, Kansas, and covering the following described real estate, to-wit:

The East Half of the Northwest Quarter (E/2 NW/4) and the West Half of the Northwest Quarter (W/2 NW/4) of Section Twenty (20), Township Seventeen (17) South, Range Thirteen (13) West of the 6<sup>th</sup> P.M., Barton County, Kansas;

Brack Family Farms SWD:

That certain Salt Water Disposal Well located on Section Nineteen (19), Township Seventeen (17) South, Range Thirteen (13) West of the 6<sup>th</sup> P.M., Barton County, Kansas;

Demel SWD:

That certain Salt Water Disposal Well located on Section Fifteen (15), Township Seventeen (17) South, Range Thirteen (13) West of the 6<sup>th</sup> P.M., Barton County, Kansas;

Harper A1 SWD:

That certain Salt Water Disposal Well located on Section Ten (10), Township Eighteen (18) South, Range Fourteen (14) West of the 6<sup>th</sup> P.M., Barton County, Kansas;

together with the rights incident thereto and the personal property thereon, appurtenant thereto, or used or obtained in connection therewith, including, but not limited to, a like



interest in all easements, rights of way, injection and disposal agreements and rights, common tank battery agreements, unitization and pooling agreements, and similar rights and interests pertaining to, situated on, or used in connection with the leases, all structures, facilities, foundations, wellheads, tanks, pumps, compressors, separators, heater treaters, valves, fittings, equipment, machinery, fixtures, flowlines, pipelines, platforms, tubular goods, materials, tools, supplies, improvements, and any other immovable, and mixed property located on, used in the operation of, or relating to the production, treatment, non-regulated transportation, gathering, marketing, sale, processing, handling or disposal of hydrocarbons, water, and associated substances produced thereon.

This assignment is made pursuant to that Contract for Sale of Oil and Gas Lease Interests dated January 28, 2022, signed by all Grantors and Grantees set forth hereinabove. All promises, warranty disclaimers, covenants, conditions, obligations, assumptions, duties, and responsibilities contained in said Contract for Sale of Oil and Gas Lease Interests dated January 28, 2022, between the parties hereto remains fully enforceable by all parties, and is fully incorporated by reference herein.


Grantor makes no warranty of any kind, express or implied, including, but not by way of limitation, any warranty or representation as to the quantity, quality or condition of the oil and gas leases described herein, the title to any leases, the wellbores and subsurface equipment that may be located on said leases, or the fitness thereof, for the use for which it was made or for any use which Buyer may intend to make of it. Sellers further disclaim any representation or Warranty, Express or Implied as to the leases, including, but not limited to: (I) the contents, character, or nature of any descriptive memorandum, land data, or any report of any petroleum engineering consultant or any geological or seismic data or interpretation, relating to the leases, (II) the quantity, quality, or recoverability of Petroleum substances from the lands covered by the lease, (III) any estimates of the value of the leases or future revenues generated therefrom, (IV) the production of petroleum substances from the leases, or whether production has been continuous or in paying quantities, (V) the maintenance, repair, condition, quality, suitability, design, or marketability of the leases, (VI) the physical and/or environmental condition of the lands covered by the leases, or (VII) any other material or information that may have been made available or communicated to Buyer or its affiliates, or its or their employees, agents, consultants, representatives, or advisors, in connection with the transaction contemplated by the agreement or any discussion or presentation relating thereto. Sellers further disclaim any representation or warranty, express or implied, of merchantability or fitness for a particular purpose, it being expressly understood and

agreed to by the parties hereto that Buyer shall be deemed to be obtaining the leases in their present status, condition, and state of repair, "AS IS" and "WHERE IS", with all faults.

This Assignment shall bind and insure to the benefit of the parties hereto and their respective successors and assigns.

This Assignment may be executed in one or more counterparts, each of which shall be deemed an original and all of which shall constitute one and the same agreement.

This Assignment is effective the 1st day of February, 2022.



HOFFMAN RESOURCES, LLC

X By Alan J. Hoffman  
Alan J. Hoffman, Managing Member


**ACKNOWLEDGMENT**

STATE OF KANSAS, COUNTY OF BARTON:

This instrument was acknowledged before me on Feb 21st, 2022, by Alan J. Hoffman, Managing Member of Hoffman Resources, LLC.

Melissa Woydziaik  
Notary Public (Printed Name) Melissa Woydziaik  
My appointment expires: 4-16-2023

\*\*\*



X Alan J. Hoffman  
Alan J. Hoffman  
X Kathleen Hoffman  
Kathleen Hoffman

**ACKNOWLEDGMENT**

STATE OF KANSAS, COUNTY OF BARTON:

This instrument was acknowledged before me on Feb 21st, 2022, by Alan J. Hoffman and Kathleen Hoffman, husband and wife.

Melissa Woydziaik  
Notary Public (Printed Name) Melissa Woydziaik  
My appointment expires: 4-16-2023

\*\*\*

\_\_\_\_\_  
Kevin Hoffman

\_\_\_\_\_  
Veronica Hoffman

**ACKNOWLEDGMENT**

STATE OF KANSAS, COUNTY OF BARTON:

This instrument was acknowledged before me on \_\_\_\_\_, 202\_\_, by Kevin Hoffman and Veronica Hoffman, husband and wife.

\_\_\_\_\_  
Notary Public (Printed Name) \_\_\_\_\_  
My appointment expires: \_\_\_\_\_

agreed to by the parties hereto that Buyer shall be deemed to be obtaining the leases in their present status, condition, and state of repair, "AS IS" and "WHERE IS", with all faults.

This Assignment shall bind and insure to the benefit of the parties hereto and their respective successors and assigns.

This Assignment may be executed in one or more counterparts, each of which shall be deemed an original and all of which shall constitute one and the same agreement.

This Assignment is effective the 1st day of February, 2022.

HOFFMAN RESOURCES, LLC

By \_\_\_\_\_  
Alan J. Hoffman, Managing Member

**ACKNOWLEDGMENT**

STATE OF KANSAS, COUNTY OF BARTON:

This instrument was acknowledged before me on \_\_\_\_\_, 202\_\_, by Alan J. Hoffman, Managing Member of Hoffman Resources, LLC.

\_\_\_\_\_  
Notary Public (Printed Name)  
My appointment expires: \_\_\_\_\_

\*\*\*

\_\_\_\_\_  
Alan J. Hoffman

\_\_\_\_\_  
Kathleen Hoffman

**ACKNOWLEDGMENT**

STATE OF KANSAS, COUNTY OF BARTON:


This instrument was acknowledged before me on \_\_\_\_\_, 202\_\_, by Alan J. Hoffman and Kathleen Hoffman, husband and wife.

\_\_\_\_\_  
Notary Public (Printed Name)  
My appointment expires: \_\_\_\_\_

\*\*\*

X Kevin Hoffman  
Kevin Hoffman

X Veronica Hoffman  
Veronica Hoffman



**ACKNOWLEDGMENT**

STATE OF KANSAS, COUNTY OF BARTON:

This instrument was acknowledged before me on Feb 21st, 2022, by Kevin Hoffman and Veronica Hoffman, husband and wife.

Melissa Woydzia  
Notary Public (Printed Name) Melissa Woydzia  
My appointment expires: 4-16-2023

X Nathan Hoffman  
X Kimberly Hoffman

**ACKNOWLEDGMENT**

STATE OF KANSAS, COUNTY OF BARTON:

This instrument was acknowledged before me on Feb. 21<sup>st</sup>, 2022, by Nathan Hoffman and Kimberly Hoffman, husband and wife.



Melissa Woydzia  
Notary Public (Printed Name) Melissa Woydzia  
My appointment expires: 4-16-23

\*\*\*

JSEK

By \_\_\_\_\_  
Printed Name \_\_\_\_\_  
Title \_\_\_\_\_

**ACKNOWLEDGMENT**

STATE OF KANSAS, COUNTY OF BARTON:

This instrument was acknowledged before me on \_\_\_\_\_, 202\_\_, by \_\_\_\_\_, (title) \_\_\_\_\_ of JSEK.

\_\_\_\_\_  
Notary Public (Printed Name) \_\_\_\_\_  
My appointment expires: \_\_\_\_\_

\*\*\*

\_\_\_\_\_  
Andrew C. Weygant

**ACKNOWLEDGMENT**

STATE OF KANSAS, COUNTY OF BARTON:

This instrument was acknowledged before me on \_\_\_\_\_, 202\_\_, by Andrew C. Weygant.

\_\_\_\_\_  
Notary Public (Printed Name) \_\_\_\_\_  
My appointment expires: \_\_\_\_\_

\*\*\*

\_\_\_\_\_  
Eric Hoffman

\_\_\_\_\_  
Amanda Hoffman

**ACKNOWLEDGMENT**

STATE OF KANSAS, COUNTY OF BARTON:

This instrument was acknowledged before me on \_\_\_\_\_, 202\_\_, by Eric Hoffman and Amanda Hoffman, husband and wife.

\_\_\_\_\_  
Notary Public (Printed Name) \_\_\_\_\_  
My appointment expires: \_\_\_\_\_

\_\_\_\_\_  
Nathan Hoffman

\_\_\_\_\_  
Kimberly Hoffman

**ACKNOWLEDGMENT**

STATE OF KANSAS, COUNTY OF BARTON:

This instrument was acknowledged before me on \_\_\_\_\_, 202\_\_, by Nathan Hoffman and Kimberly Hoffman, husband and wife.

\_\_\_\_\_  
Notary Public (Printed Name)  
My appointment expires: \_\_\_\_\_

\*\*\*

JSEK

X By J. L. Kelly  
Printed Name John F. Kelly  
Title MANAGING MEMBER

**ACKNOWLEDGMENT**

STATE OF <sup>Nebraska</sup> ~~KANSAS~~, COUNTY OF ~~BARTON~~: Kimball

This instrument was acknowledged before me on February 13, 2022, by John F. Kelly, (title) MANAGING MEMBER of JSEK.



Margaret J. Strauch  
Notary Public (Printed Name) MARGARET A STRAUCH  
My appointment expires: 7-15-2025

\*\*\*

\_\_\_\_\_  
Andrew C. Weygant

**ACKNOWLEDGMENT**

STATE OF KANSAS, COUNTY OF BARTON:

This instrument was acknowledged before me on \_\_\_\_\_, 202\_\_, by Andrew C. Weygant.

\_\_\_\_\_  
Notary Public (Printed Name)  
My appointment expires: \_\_\_\_\_

\*\*\*

\_\_\_\_\_  
Eric Hoffman

\_\_\_\_\_  
Amanda Hoffman

**ACKNOWLEDGMENT**

STATE OF KANSAS, COUNTY OF BARTON:

This instrument was acknowledged before me on \_\_\_\_\_, 202\_\_, by Eric Hoffman and Amanda Hoffman, husband and wife.

\_\_\_\_\_  
Notary Public (Printed Name)  
My appointment expires: \_\_\_\_\_

\_\_\_\_\_  
Nathan Hoffman

\_\_\_\_\_  
Kimberly Hoffman

**ACKNOWLEDGMENT**

STATE OF KANSAS, COUNTY OF BARTON:

This instrument was acknowledged before me on \_\_\_\_\_, 202\_\_, by Nathan Hoffman and Kimberly Hoffman, husband and wife.

\_\_\_\_\_  
Notary Public (Printed Name)  
My appointment expires: \_\_\_\_\_

\*\*\*

JSEK

By \_\_\_\_\_  
Printed Name \_\_\_\_\_  
Title \_\_\_\_\_


**ACKNOWLEDGMENT**

STATE OF KANSAS, COUNTY OF BARTON:

This instrument was acknowledged before me on \_\_\_\_\_, 202\_\_, by \_\_\_\_\_  
\_\_\_\_\_, (title) \_\_\_\_\_ of JSEK.

\_\_\_\_\_  
Notary Public (Printed Name)  
My appointment expires: \_\_\_\_\_


\*\*\*

X   
\_\_\_\_\_  
Andrew C. Weygant

**ACKNOWLEDGMENT**

STATE OF KANSAS, COUNTY OF BARTON:


This instrument was acknowledged before me on March 9<sup>th</sup>, 2022, by Andrew C. Weygant.

  
\_\_\_\_\_  
Notary Public (Printed Name) Jill Sturman  
My appointment expires: June 10, 2023

\*\*\*

\_\_\_\_\_  
Eric Hoffman

\_\_\_\_\_  
Amanda Hoffman



**ACKNOWLEDGMENT**

STATE OF KANSAS, COUNTY OF BARTON:

This instrument was acknowledged before me on \_\_\_\_\_, 202\_\_, by Eric Hoffman and Amanda Hoffman, husband and wife.

\_\_\_\_\_  
Notary Public (Printed Name)  
My appointment expires: \_\_\_\_\_

\_\_\_\_\_  
Nathan Hoffman

\_\_\_\_\_  
Kimberly Hoffman

**ACKNOWLEDGMENT**

STATE OF KANSAS, COUNTY OF BARTON:

This instrument was acknowledged before me on \_\_\_\_\_, 202\_\_, by Nathan Hoffman and Kimberly Hoffman, husband and wife.

\_\_\_\_\_  
Notary Public (Printed Name)  
My appointment expires: \_\_\_\_\_

\*\*\*

JSEK

By \_\_\_\_\_  
Printed Name \_\_\_\_\_  
Title \_\_\_\_\_

**ACKNOWLEDGMENT**

STATE OF KANSAS, COUNTY OF BARTON:

This instrument was acknowledged before me on \_\_\_\_\_, 202\_\_, by \_\_\_\_\_  
\_\_\_\_\_, (title) \_\_\_\_\_ of JSEK.

\_\_\_\_\_  
Notary Public (Printed Name)  
My appointment expires: \_\_\_\_\_

\*\*\*

\_\_\_\_\_  
Andrew C. Weygant

**ACKNOWLEDGMENT**


STATE OF KANSAS, COUNTY OF BARTON:

This instrument was acknowledged before me on \_\_\_\_\_, 202\_\_, by Andrew C. Weygant.

\_\_\_\_\_  
Notary Public (Printed Name)  
My appointment expires: \_\_\_\_\_

\*\*\*

X *[Signature]*  
Eric Hoffman  
X *[Signature]*  
Amanda Hoffman




**ACKNOWLEDGMENT**

STATE OF KANSAS, COUNTY OF BARTON:

This instrument was acknowledged before me on Feb 21<sup>st</sup>, 2022, by Eric Hoffman and Amanda Hoffman, husband and wife.

*Melissa Woydziaik*  
Notary Public (Printed Name) Melissa Woydziaik  
My appointment expires: 4-16-2023



X Ryan Hoffman  
Ryan Hoffman  
X Jenna Hoffman  
Jenna Hoffman

**ACKNOWLEDGMENT**

STATE OF KANSAS, COUNTY OF BARTON:

This instrument was acknowledged before me on Feb 21<sup>st</sup>, 2022, by Ryan Hoffman and Jenna Hoffman, husband and wife.

Melissa Woydziaik  
Notary Public (Printed Name) Melissa Woydziaik  
My appointment expires: 4-16-2023

\*\*\*

AKH OIL, LLC

By \_\_\_\_\_  
Alan J. Hoffman, Managing Member

**ACKNOWLEDGMENT**

STATE OF KANSAS, COUNTY OF BARTON:

This instrument was acknowledged before me on \_\_\_\_\_, 202\_\_, by Alan J. Hoffman, Managing Member of AKH Oil, LLC.

\_\_\_\_\_  
Notary Public (Printed Name) \_\_\_\_\_  
My appointment expires: \_\_\_\_\_

\*\*\*

\_\_\_\_\_  
Benjamin Brewer

**ACKNOWLEDGMENT**

STATE OF KANSAS, COUNTY OF BARTON:

This instrument was acknowledged before me on \_\_\_\_\_, 202\_\_, by Benjamin Brewer.

\_\_\_\_\_  
Notary Public (Printed Name) \_\_\_\_\_  
My appointment expires: \_\_\_\_\_



\_\_\_\_\_  
Ryan Hoffman

\_\_\_\_\_  
Jenna Hoffman

**ACKNOWLEDGMENT**

STATE OF KANSAS, COUNTY OF BARTON:

This instrument was acknowledged before me on \_\_\_\_\_, 202\_\_, by Ryan Hoffman and Jenna Hoffman, husband and wife.

\_\_\_\_\_  
Notary Public (Printed Name)  
My appointment expires: \_\_\_\_\_

\*\*\*



AKH OIL, LLC

X By Alan J. Hoffman  
Alan J. Hoffman, Managing Member

**ACKNOWLEDGMENT**

STATE OF KANSAS, COUNTY OF BARTON:

This instrument was acknowledged before me on Feb. 21<sup>st</sup>, 2022, by Alan J. Hoffman, Managing Member of AKH Oil, LLC.

Melissa Woydziaik  
Notary Public (Printed Name) Melissa Woydziaik  
My appointment expires: 4-16-2023

\*\*\*

\_\_\_\_\_  
Benjamin Brewer

**ACKNOWLEDGMENT**

STATE OF KANSAS, COUNTY OF BARTON:

This instrument was acknowledged before me on \_\_\_\_\_, 202\_\_, by Benjamin Brewer.

\_\_\_\_\_  
Notary Public (Printed Name)  
My appointment expires: \_\_\_\_\_

\_\_\_\_\_  
Ryan Hoffman

\_\_\_\_\_  
Jenna Hoffman

**ACKNOWLEDGMENT**

STATE OF KANSAS, COUNTY OF BARTON:

This instrument was acknowledged before me on \_\_\_\_\_, 202\_\_, by Ryan Hoffman and Jenna Hoffman, husband and wife.

\_\_\_\_\_  
Notary Public (Printed Name)  
My appointment expires: \_\_\_\_\_

\*\*\*

AKH OIL, LLC

By \_\_\_\_\_  
Alan J. Hoffman, Managing Member

**ACKNOWLEDGMENT**

STATE OF KANSAS, COUNTY OF BARTON:

This instrument was acknowledged before me on \_\_\_\_\_, 202\_\_, by Alan J. Hoffman, Managing Member of AKH Oil, LLC.

\_\_\_\_\_  
Notary Public (Printed Name)  
My appointment expires: \_\_\_\_\_

\*\*\*

X Benjamin Brewer  
Benjamin Brewer

**ACKNOWLEDGMENT**

STATE OF KANSAS, COUNTY OF BARTON:

This instrument was acknowledged before me on Feb 23, 2022, by Benjamin Brewer.

David C. Keyse  
Notary Public (Printed Name) David C. Keyse  
My appointment expires: 1-31-25



CLH INVESTMENTS, LLC

X By Curtis L. Hitschmann  
Curtis L. Hitschmann, Managing Member

**ACKNOWLEDGMENT**

STATE OF KANSAS, COUNTY OF BARTON:

This instrument was acknowledged before me on Feb 21, 2022 by Curtis L. Hitschmann, Managing Member of CLH Investments, LLC.



State of Kansas -Notary Public  
Staci Urban

My Commission Expires 7-6-2023

Staci Urban

Notary Public (Printed Name) Staci Urban

My appointment expires: 7-6-2023

\*\*\*

\_\_\_\_\_  
LF Harper

**ACKNOWLEDGMENT**

STATE OF KANSAS, COUNTY OF BARTON:

This instrument was acknowledged before me on \_\_\_\_\_, 202\_\_, by LF Harper.

\_\_\_\_\_  
Notary Public (Printed Name) \_\_\_\_\_  
My appointment expires: \_\_\_\_\_

CLH INVESTMENTS, LLC

By \_\_\_\_\_  
Curtis L. Hitschmann, Managing Member

**ACKNOWLEDGMENT**

STATE OF KANSAS, COUNTY OF BARTON:

This instrument was acknowledged before me on \_\_\_\_\_, 202\_\_, by Curtis L. Hitschmann, Managing Member of CLH Investments, LLC.

\_\_\_\_\_  
Notary Public (Printed Name)  
My appointment expires: \_\_\_\_\_


\*\*\*  
*LF Harper* #  
X \_\_\_\_\_  
LF Harper

**ACKNOWLEDGMENT**

STATE OF KANSAS, COUNTY OF BARTON:

This instrument was acknowledged before me on February 18, 2022, by LF Harper.

*Cheryl L. Wesley*  
\_\_\_\_\_  
Notary Public (Printed Name) Cheryl L. Wesley  
My appointment expires: 1/17/2024



2009 TEXKAN ENERGY, LLC


X By M. Drayton Prator III  
Printed Name M. DRAYTON PRATOR III  
Managing Member

**ACKNOWLEDGMENT**

STATE OF TEXAS, COUNTY OF Harris:

This instrument was acknowledged before me on 2-22, 2022, by  
M. Drayton Prator III, Managing Member of 2009 Texkan Energy, LLC.

Katie Rall  
Notary Public (Printed Name) Katie Rall  
My appointment expires: Oct. 6, 2022




CRAZY HORSE OIL

X By Dean Haselhorst  
Dean Haselhorst  
Title Owner

**ACKNOWLEDGMENT**

STATE OF KANSAS, COUNTY OF ELLIS:

This instrument was acknowledged before me on February 28, 2022, by Dean Haselhorst, (title) Owner of Crazy Horse Oil.



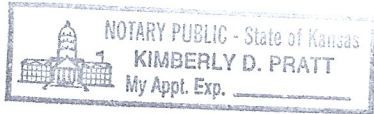
Kimberly D. Pratt  
Notary Public (Printed Name) Kimberly D. Pratt  
My appointment expires: May 18, 2022

\*\*\*  
X Dean Haselhorst  
Dean Haselhorst  
X Julie Haselhorst  
Julie Haselhorst

**ACKNOWLEDGMENT**

STATE OF KANSAS, COUNTY OF ELLIS:

This instrument was acknowledged before me on February, 2022, by Dean Haselhorst and Julie Haselhorst, husband and wife.



Kimberly D. Pratt  
Notary Public (Printed Name) Kimberly D. Pratt  
My appointment expires: May 18, 2022

DOWFORT, LLC

By *Stephen J. Dowling*  
Printed Name STEPHEN J. DOWLING  
Title CHAIRMAN

**ACKNOWLEDGMENT**

STATE OF QUEENSLAND COUNTY OF ACSTONIA

This instrument was acknowledged before me on 16 FEBRUARY, 2022, by STEPHEN J. DOWLING, CHAIRMAN Managing Member of Dowfort, LLC.



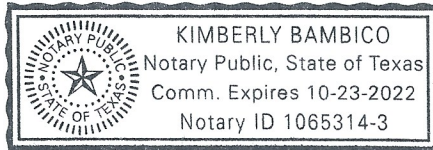
*Shirley C. De*  
Notary Public (Printed Name) S.R. MOGG  
My appointment expires \_\_\_\_\_

X Robert Garrett  
Robert Garrett  
X Corinne Garrett  
Corinne Garrett

**ACKNOWLEDGMENT**

STATE OF TEXAS, COUNTY OF Dallas  
This instrument was acknowledged before me on February 15, 2022, by Robert  
Garrett and Corinne Garrett, husband and wife.

[Signature]  
Notary Public (Printed Name) Kimberly Bambico  
My appointment expires: 10/23/22





H&B PETROLEUM CORPORATION

X By Michael L. Hammons  
Printed Name Michael L. Hammons  
Title President

**ACKNOWLEDGMENT**

STATE OF KANSAS, COUNTY OF Barton :

This instrument was acknowledged before me on February 24, 2022, by Michael L. Hammons, (title) President of H&B Petroleum Corporation.

Joann Koriel  
Notary Public (Printed Name) Joann Koriel  
My appointment expires: 7-23-2022




JVR PETROLEUM, INC.

X By James V. Riner  
Printed Name JAMES V. RINER  
Title President JVR Petroleum, Inc

**ACKNOWLEDGMENT**

STATE OF TEXAS, COUNTY OF Harris :

This instrument was acknowledged before me on February 24, 2022, by James V. Riner, (title) President of JVR Petroleum, Inc.



Bernice Castaneda  
Notary Public (Printed Name) Bernice Castaneda  
My appointment expires: March 27, 2023

LANGHAM PEPPER & ASSOC., INC.


X By R. John Pepper  
Printed Name R. John Pepper  
Title President

**ACKNOWLEDGMENT**

STATE OF TEXAS, COUNTY OF Harris :

This instrument was acknowledged before me on February 22, 2022, by R. John Pepper, (title) President of Langham Pepper & Assoc., Inc.

Marina Lara  
Notary Public (Printed Name) Marina Lara  
My appointment expires: 02/13/2023



MBK INVESTMENTS, LLC


X By *Michael J Sweeney*  
Printed Name Michael J Sweeney  
Managing Member


**ACKNOWLEDGMENT**


STATE OF KANSAS, COUNTY OF SEDGWICK:

This instrument was acknowledged before me on February 24<sup>th</sup>, 2022, by Michael Sweeney, Managing Member of MBK Investments, LLC.

*Daniel Thomas Carrasco Jr.*  
Notary Public (Printed Name) Daniel Thomas Carrasco Jr.  
My appointment expires: 6/29/24




X   
Steve McClain


X   
Nancy McClain

**ACKNOWLEDGMENT**

STATE OF KANSAS, COUNTY OF PRATT:

This instrument was acknowledged before me on March 7, 2022, by Steve McClain and Nancy McClain.

  
Notary Public (Printed Name) Tammy Lippoldt  
My appointment expires: 1-9-2024



MUSGROVE PETROLEUM, LLC

X By James G. Musgrove  
James Musgrove, Managing Member

**ACKNOWLEDGMENT**


STATE OF KANSAS, COUNTY OF BARTON:

This instrument was acknowledged before me on February 4, 2022, by James Musgrove, Managing Member of Musgrove Petroleum, LLC.



Julie Ann Thurman  
Notary Public (Printed Name) Julie Thurman  
My appointment expires: 10-14-2022


RANDALL RUDY ROYALTIES, LLC


By   
Printed Name Russell T. Rudy  
Managing Member

**ACKNOWLEDGMENT**

STATE OF TEXAS, COUNTY OF Harris:

This instrument was acknowledged before me on February 22, 2022, by Russell T. Rudy, Managing Member of Randall Rudy Royalties, LLC.

  
Notary Public (Printed Name) Marina Lara  
My appointment expires: 02/13/2023




RUGAN 3 FARMS, INC.

X By *Richard Rugan* Pres.  
Richard Rugan, President

**ACKNOWLEDGMENT**

STATE OF KANSAS, COUNTY OF BARTON;

This instrument was acknowledged before me on Feb. 21, 2022, by Richard Rugan, President of Rugan 3 Farms, Inc.



*Katherine S. Jonas*  
Notary Public (Printed Name) Katherine S. Jonas  
My appointment expires: 11-13-2024



RUSSELL T RUDY ENERGY, LLC


X By Russell T Rudy - R. John Pepper  
Printed Name Russell T Rudy - R. John Pepper  
Managing Member

**ACKNOWLEDGMENT**

STATE OF TEXAS, COUNTY OF Harris:

This instrument was acknowledged before me on February 22, 2022, by R.  
John Pepper, Managing Member of Russell T Rudy Energy, LLC.

Marina Lara  
Notary Public (Printed Name) Marina Lara  
My appointment expires: 02/13/2023



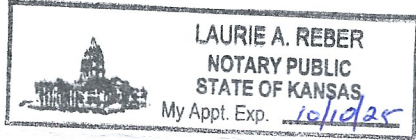
SHORE OIL GENERAL PARTNERSHIP

X By B. Anthony Isaac  
B. Anthony Isaac, General Partner

**ACKNOWLEDGMENT**

STATE OF KANSAS, COUNTY OF SEDGWICK:

This instrument was acknowledged before me on FEB 22, 2022, by B. Anthony Isaac, General Partner of Shore Oil General Partnership.



Laurie A. Reber  
Notary Public (Printed Name) LAURIE A. REBER  
My appointment expires: 10/10/25


X *David Wirth*  
David Wirth

X *Pamela Wirth*  
Pamela Wirth

**ACKNOWLEDGMENT**

STATE OF KANSAS, COUNTY OF BARTON:

This instrument was acknowledged before me on Feb 22<sup>nd</sup>, 2022, by David Wirth and Pamela Wirth, husband and wife.



*Melissa Woydziak*  
Notary Public (Printed Name) Melissa Woydziak  
My appointment expires: 4-16-2023

JRZ ENTERPRISES, LLC


By \_\_\_\_\_

Jeff Zoller, Managing Member

**ACKNOWLEDGMENT**

STATE OF KANSAS, COUNTY OF BARTON:

This instrument was acknowledged before me on MARCH 2, 2022, by Jeff Zoller, Managing Member of JRZ Enterprises, LLC.



Thomas J. Morris III

Notary Public (Printed Name) Thomas J. Morris III

My appointment expires: 8-6-2024