

KANSAS CORPORATION COMMISSION
OIL & GAS CONSERVATION DIVISION

Form T-1
April 2019
Form must be Typed
Form must be Signed
All blanks must be Filled

**REQUEST FOR CHANGE OF OPERATOR
TRANSFER OF INJECTION OR SURFACE PIT PERMIT**

Form KSONA-1, Certification of Compliance with the Kansas Surface Owner Notification Act,
MUST be submitted with this form.

Check applicable boxes:

- Oil Lease: No. of Oil Wells _____ **
- Gas Lease: No. of Gas Wells _____ **
- Gas Gathering System: _____
- Saltwater Disposal Well - Permit No.: _____
Spot Location: _____ feet from N / S Line
_____ feet from E / W Line
- Enhanced Recovery Project Permit No.: _____
Entire Project: Yes No
Number of Injection Wells _____ **

Field Name: _____

**** Side Two Must Be Completed.**

Effective Date of Transfer: _____

KS Dept of Revenue Lease No.: _____

Lease Name: _____

____ - ____ - ____ - ____ Sec. ____ Twp. ____ R. ____ E W

Legal Description of Lease: _____

County: _____

Production Zone(s): _____

Injection Zone(s): _____

Surface Pit Permit No.: _____
(API No. if Drill Pit, WO or Haul)

_____ feet from N / S Line of Section

_____ feet from E / W Line of Section

Type of Pit: Emergency Burn Settling Haul-Off Workover Drilling

Past Operator's License No. _____

Contact Person: _____

Past Operator's Name & Address: _____

Phone: _____

Title: _____

Signature: _____

New Operator's License No. _____

Contact Person: _____

New Operator's Name & Address: _____

Phone: _____

New Operator's Email: _____

Date: _____

Title: _____

Signature: _____

Acknowledgment of Transfer: The above request for transfer of injection authorization, surface pit permit # _____ has been noted, approved and duly recorded in the records of the Kansas Corporation Commission. This acknowledgment of transfer pertains to Kansas Corporation Commission records only and does not convey any ownership interest in the above injection well(s) or pit permit.

_____ is acknowledged as the new operator and may continue to inject fluids as authorized by

Permit No.: _____ . Recommended action: _____

Date: _____

Authorized Signature

_____ is acknowledged as the new operator of the above named lease containing the surface pit

permitted by No.: _____ .

Date: _____

Authorized Signature

DISTRICT _____ EPR _____ PRODUCTION _____ UIC _____

Side Two

Must Be Filed For All Wells

KDOR Lease No.: _____

* Lease Name: _____ * Location: _____

Well No.	API No. (YR DRLD/PRE '67)	Footage from Section Line (i.e. FSL = Feet from South Line)		Type of Well (Oil/Gas/INJ/WSW)	Well Status (PROD/TA'D/Abandoned)
		<i>Circle:</i> FSL/FNL	<i>Circle:</i> FEL/FWL		
_____	_____	_____	_____	_____	_____
_____	_____	_____	_____	_____	_____
_____	_____	_____	_____	_____	_____
_____	_____	_____	_____	_____	_____
_____	_____	_____	_____	_____	_____
_____	_____	_____	_____	_____	_____
_____	_____	_____	_____	_____	_____
_____	_____	_____	_____	_____	_____
_____	_____	_____	_____	_____	_____
_____	_____	_____	_____	_____	_____
_____	_____	_____	_____	_____	_____
_____	_____	_____	_____	_____	_____
_____	_____	_____	_____	_____	_____
_____	_____	_____	_____	_____	_____
_____	_____	_____	_____	_____	_____
_____	_____	_____	_____	_____	_____
_____	_____	_____	_____	_____	_____
_____	_____	_____	_____	_____	_____
_____	_____	_____	_____	_____	_____
_____	_____	_____	_____	_____	_____
_____	_____	_____	_____	_____	_____
_____	_____	_____	_____	_____	_____
_____	_____	_____	_____	_____	_____
_____	_____	_____	_____	_____	_____
_____	_____	_____	_____	_____	_____
_____	_____	_____	_____	_____	_____
_____	_____	_____	_____	_____	_____

A separate sheet may be attached if necessary.

* When transferring a unit which consists of more than one lease please file a separate side two for each lease. If a lease covers more than one section please indicate which section each well is located.

KANSAS CORPORATION COMMISSION
OIL & GAS CONSERVATION DIVISION

Form KSONA-1

July 2021

Form Must Be Typed

Form must be Signed

All blanks must be Filled

**CERTIFICATION OF COMPLIANCE WITH THE
KANSAS SURFACE OWNER NOTIFICATION ACT**

This form must be submitted with all Forms C-1 (Notice of Intent to Drill); CB-1 (Cathodic Protection Borehole Intent); T-1 (Request for Change of Operator Transfer of Injection or Surface Pit Permit); and CP-1 (Well Plugging Application). Any such form submitted without an accompanying Form KSONA-1 will be returned.

Select the corresponding form being filed: C-1 (Intent) CB-1 (Cathodic Protection Borehole Intent) T-1 (Transfer) CP-1 (Plugging Application)

OPERATOR: License # _____

Name: _____

Address 1: _____

Address 2: _____

City: _____ State: _____ Zip: _____ + _____

Contact Person: _____

Phone: (_____) _____ Fax: (_____) _____

Email Address: _____

Well Location:

____ - ____ - ____ - ____ Sec. ____ Twp. ____ S. R. ____ East West

County: _____

Lease Name: _____ Well #: _____

If filing a Form T-1 for multiple wells on a lease, enter the legal description of the lease below:

Surface Owner Information:

Name: _____

Address 1: _____

Address 2: _____

City: _____ State: _____ Zip: _____ + _____

When filing a Form T-1 involving multiple surface owners, attach an additional sheet listing all of the information to the left for each surface owner. Surface owner information can be found in the records of the register of deeds for the county, and in the real estate property tax records of the county treasurer.

If this form is being submitted with a Form C-1 (Intent) or CB-1 (Cathodic Protection Borehole Intent), you must supply the surface owners and the KCC with a plat showing the predicted locations of lease roads, tank batteries, pipelines, and electrical lines. The locations shown on the plat are preliminary non-binding estimates. The locations may be entered on the Form C-1 plat, Form CB-1 plat, or a separate plat may be submitted.

Select one of the following:

- I certify that, pursuant to the Kansas Surface Owner Notice Act (see Chapter 55 of the Kansas Statutes Annotated), I have provided the following to the surface owner(s) of the land upon which the subject well is or will be located: 1) a copy of the Form C-1, Form CB-1, Form T-1, or Form CP-1 that I am filing in connection with this form; 2) if the form being filed is a Form C-1 or Form CB-1, the plat(s) required by this form; and 3) my operator name, address, phone number, fax, and email address.
- I have not provided this information to the surface owner(s). I acknowledge that, because I have not provided this information, the KCC will be required to send this information to the surface owner(s). To mitigate the additional cost of the KCC performing this task, I acknowledge that I must provide the name and address of the surface owner by filling out the top section of this form and that I am being charged a \$30.00 handling fee, payable to the KCC, which is enclosed with this form.

If choosing the second option, submit payment of the \$30.00 handling fee with this form. If the fee is not received with this form, the KSONA-1 form and the associated Form C-1, Form CB-1, Form T-1, or Form CP-1 will be returned.

I hereby certify that the statements made herein are true and correct to the best of my knowledge and belief.

Date: _____ Signature of Operator or Agent: _____ Title: _____

Additional surface owner for the H. Rein.

Brian Pendland 2201 W. 104th Terr.

Leawood, Kansas 66206

Computer
Numerical 13
Misc. _____



State of Kansas, Russell County
This instrument filed for Record
01/31/2022 at 11:30 AM
Book: 228 Page(s) 150-151
Fees: \$38.00

ELIZABETH GILMORE

ASSIGNMENT OF OIL AND GAS LEASE

KNOW ALL MEN BY THESE PRESENTS

That the undersigned,
Rick K. Kilian and Robin S. Kilian, Brad J. Hutchison and Cheryl Hutchison, P.O. Box 837, Russell, Kansas 67665, hereinafter called Assignors, for and in consideration of One Dollar (\$1.00) the receipt whereof is hereby acknowledged, does hereby sell, assign, transfer and set over unto OWEN MCQUADE AND EDITH M. MCQUADE, trustees of the QWEN MCQUADE TRUST, uad SEPTEMBER 29th 2006, 640 E. Sunset Avenue Russell, Kansas, 67665, all of our right title and interest, in and to the following oil and gas lease: Oil and Gas Lease dated July 7, 1944, from Henry and Katie Rein, as lessors, to Eldorado, Refining Co., as Lessee, and recorded in Book 52, page 47, insofar as said lease covers the following described real estate in Russell County, Kansas, to wit:

SE/4


The South East Quarter of the Northeast Quarter (~~SW~~ NE ¼) Section Nineteen (19) Township Fourteen (14) South, Range Thirteen (13) West, together with the rights incident thereto and the personal property thereon, appurtenant thereto, or used or obtained in connection therewith.


The interests herein assigned are subject to their proportionate part of overriding royalties of record.

And for the same consideration the Assignor covenants with the Assignee, its or his heirs, successors or assigns: That the assignor is the lawful owner of and has good title to the interest above assigned in and to said lease, estate, rights and property, free and clear from all liens, encumbrances or adverse claims; That said lease is a valid and subsisting lease on the land above described, and all rentals and royalties due thereunder have been paid and all conditions necessary to keep the same in full force have been duly performed.


The effective date of this Assignment shall be January 1, 2022

EXECUTED, This 23rd day of December, 2021.

BY: 
Rick K. Kilian

BY: 
Brad J. Hutchison

BY: 
Robin S. Kilian


BY: 
Cheryl Hutchison

STATE OF KANSAS
COUNTY OF RUSSELL

Be it remembered that on this 23rd day of December 2021, before me, the undersigned, a Notary Public, duly commissioned, in and for the county and state aforesaid, personally appeared Rick K. Kilian, Robin S. Kilian, Brad J. Hutchison and Cheryl Hutchison personally known to be such owners and to be the identical persons who executed the same as their own free and voluntary act and deed for the uses and purposes therein set forth.

IN WITNESS WHEREOF, I have hereunto set my hand and official seal on the day and year last above written

My Commission expires 5/31/25





Misc. _____
Numbered 13
Computer _____



State of Kansas, Russell County
This instrument filed for Record
01/31/2022 at 11:30 AM
Book: 228 Page(s) 152-152
Fees: \$21.00

EUNABETH GILMORE

ASSIGNMENT OF OIL AND GAS LEASE

KNOW ALL MEN BY THESE PRESENTS

That the undersigned,
Larrette Resources, LLC Larry J. Schaffer, Managing Partner, 14314 Juniper Street, Leawood KS 228736,
hereinafter called Assignor, for and in consideration of One Dollar (\$1.00) the receipt whereof is hereby
acknowledged, does hereby sell, assign, transfer and set over unto OWEN MCQUADE AND EDITH M.
MCQUADE, trustees of the QWEN MCQUADE TRUST, uad SEPTEMBER 29th 2006, 640 E. Sunset
Avenue Russell, Kansas, 67665, all of our right title and interest, in and to the following oil and gas lease:
Oil and Gas Lease dated July 7, 1944, from Henry and Katie Rein, as lessors, to Eldorado, Refining Co., as
Lessee, and recorded in Book 52, page 47, insofar as said lease covers the following described real estate in
Russell County, Kansas, to wit:

SE/4

The South East Quarter of the Northeast Quarter (~~SE~~ NE 1/4) Section Nineteen (19)
Township Fourteen (14) South, Range Thirteen (13) West, together with the rights incident thereto and the
personal property thereon, appurtenant thereto, or used or obtained in connection therewith.

The interests herein assigned are subject to their proportionate part of overriding royalties
of record.

And for the same consideration the Assignor covenants with the Assignee, its or his heirs,
successors or assigns: That the assignor is the lawful owner of and has good title to the interest above
assigned in and to said lease, estate, rights and property, free and clear from all liens, encumbrances or
adverse claims; That said lease is a valid and subsisting lease on the land above described, and all rentals
and royalties due thereunder have been paid and all conditions necessary to keep the same in full force have
been duly performed.

The effective date of this Assignment shall be January 1, 2022

EXECUTED, This 12th day of January 2022


BY:

Larry J. Schaffer
Larrette Resources, LLC, By Larry J. Schaffer, Managing Partner

STATE OF KANSAS
COUNTY OF Johnson

Be it remembered that on this 12th day of January 2022, before me, the undersigned, a
Notary Public, duly commissioned, in and for the county and state aforesaid, personally appeared Larrette
Resources, LLC, by Larry J. Schaffer, Managing Partner, personally known to be such owner and to be the
identical person who executed the same as his own free and voluntary act and deed for the uses and
purposes therein set forth.

IN WITNESS WHEREOF, I have hereunto set my hand and official seal on the day and year last above
written. My commission expires 2.27.22



Peggy G Ohlmeier

Computer ✓
Numerical 13
Misc. _____



State of Kansas, Russell County
This instrument filed for Record
01/31/2022 at 11:30 AM
Book: 228 Page(s) 153-153
Fees: \$21.00

EUNABETH GILMORE

ASSIGNMENT OF OIL AND GAS LEASE

KNOW ALL MEN BY THESE PRESENTS

That the undersigned,
Gaylard L. Unruh, 12128 SW 120th St., Augusta, KS 67010-7614, hereinafter called Assignor, for and in consideration of One Dollar (\$1.00) the receipt whereof is hereby acknowledged, does hereby sell, assign, transfer and set over unto OWEN MCQUADE AND EDITH M. MCQUADE, trustees of the QWEN MCQUADE TRUST, uad SEPTEMBER 29th 2006, 640 E. Sunset Avenue Russell, Kansas, 67665, all of our right title and interest, in and to the following oil and gas lease: Oil and Gas Lease dated July 7, 1944, from Henry and Katie Rein, as lessors, to Eldorado, Refining Co., as Lessee, and recorded in Book 52, page 47, insofar as said lease covers the following described real estate in Russell County, Kansas, to wit:

SE/4

The South East Quarter of the Northeast Quarter (~~SW~~ NE ¼) Section Nineteen (19) Township Fourteen (14) South, Range Thirteen (13) West, together with the rights incident thereto and the personal property thereon, appurtenant thereto, or used or obtained in connection therewith.

And for the same consideration the Assignor covenants with the Assignee, its or his heirs, successors or assigns: That the assignor is the lawful owner of and has good title to the interest above assigned in and to said lease, estate, rights and property, free and clear from all liens, encumbrances or adverse claims; That said lease is a valid and subsisting lease on the land above described, and all rentals and royalties due thereunder have been paid and all conditions necessary to keep the same in full force have been duly performed.

The effective date of this Assignment shall be January 1, 2022

EXECUTED, This 1 day of January 2022

BY: _____

Gaylard L. Unruh
Gaylard L. Unruh

STATE OF KANSAS
COUNTY OF _____

Be it remembered that on this 1st day of 2022, before me, the undersigned, a Notary Public, duly commissioned, in and for the county and state aforesaid, personally appeared Gaylard L. Unruh, personally known to be such owner and to be the identical person who executed the same as his own free and voluntary act and deed for the uses and purposes therein set forth.

IN WITNESS WHEREOF, I have hereunto set my hand and official seal on the day and year last above written.

My Commission expires

1-19-25

Tammy L. Price

