

KANSAS CORPORATION COMMISSION  
OIL & GAS CONSERVATION DIVISION

Form T-1  
April 2019  
Form must be Typed  
Form must be Signed  
All blanks must be Filled

**REQUEST FOR CHANGE OF OPERATOR  
TRANSFER OF INJECTION OR SURFACE PIT PERMIT**

Form KSONA-1, Certification of Compliance with the Kansas Surface Owner Notification Act,  
MUST be submitted with this form.

Check applicable boxes:

- Oil Lease: No. of Oil Wells \_\_\_\_\_ \*\*
- Gas Lease: No. of Gas Wells \_\_\_\_\_ \*\*
- Gas Gathering System: \_\_\_\_\_
- Saltwater Disposal Well - Permit No.: \_\_\_\_\_  
Spot Location: \_\_\_\_\_ feet from  N /  S Line  
\_\_\_\_\_ feet from  E /  W Line
- Enhanced Recovery Project Permit No.: \_\_\_\_\_  
Entire Project:  Yes  No  
Number of Injection Wells \_\_\_\_\_ \*\*

Field Name: \_\_\_\_\_

**\*\* Side Two Must Be Completed.**

Effective Date of Transfer: \_\_\_\_\_

KS Dept of Revenue Lease No.: \_\_\_\_\_

Lease Name: \_\_\_\_\_

\_\_\_\_ - \_\_\_\_ - \_\_\_\_ - \_\_\_\_ Sec. \_\_\_\_ Twp. \_\_\_\_ R.  E  W

Legal Description of Lease: \_\_\_\_\_

County: \_\_\_\_\_

Production Zone(s): \_\_\_\_\_

Injection Zone(s): \_\_\_\_\_

Surface Pit Permit No.: \_\_\_\_\_  
(API No. if Drill Pit, WO or Haul)

\_\_\_\_\_ feet from  N /  S Line of Section

\_\_\_\_\_ feet from  E /  W Line of Section

Type of Pit:  Emergency  Burn  Settling  Haul-Off  Workover  Drilling

Past Operator's License No. \_\_\_\_\_

Contact Person: \_\_\_\_\_

Past Operator's Name & Address: \_\_\_\_\_

Phone: \_\_\_\_\_

Title: \_\_\_\_\_

Date: \_\_\_\_\_

Signature: \_\_\_\_\_

New Operator's License No. \_\_\_\_\_

Contact Person: \_\_\_\_\_

New Operator's Name & Address: \_\_\_\_\_

Phone: \_\_\_\_\_

New Operator's Email: \_\_\_\_\_

Oil / Gas Purchaser: \_\_\_\_\_

Date: \_\_\_\_\_

Title: \_\_\_\_\_

Signature: \_\_\_\_\_

**Acknowledgment of Transfer:** The above request for transfer of injection authorization, surface pit permit # \_\_\_\_\_ has been noted, approved and duly recorded in the records of the Kansas Corporation Commission. This acknowledgment of transfer pertains to Kansas Corporation Commission records only and does not convey any ownership interest in the above injection well(s) or pit permit.

\_\_\_\_\_ is acknowledged as the new operator and may continue to inject fluids as authorized by

\_\_\_\_\_ is acknowledged as the new operator of the above named lease containing the surface pit

Permit No.: \_\_\_\_\_ . Recommended action: \_\_\_\_\_

permitted by No.: \_\_\_\_\_ .

Date: \_\_\_\_\_

Date: \_\_\_\_\_

Authorized Signature

Authorized Signature

DISTRICT \_\_\_\_\_ EPR \_\_\_\_\_ PRODUCTION \_\_\_\_\_ UIC \_\_\_\_\_



KANSAS CORPORATION COMMISSION  
OIL & GAS CONSERVATION DIVISION

Form KSONA-1

July 2021

Form Must Be Typed

Form must be Signed

All blanks must be Filled

**CERTIFICATION OF COMPLIANCE WITH THE  
KANSAS SURFACE OWNER NOTIFICATION ACT**

*This form must be submitted with all Forms C-1 (Notice of Intent to Drill); CB-1 (Cathodic Protection Borehole Intent); T-1 (Request for Change of Operator Transfer of Injection or Surface Pit Permit); and CP-1 (Well Plugging Application). Any such form submitted without an accompanying Form KSONA-1 will be returned.*

Select the corresponding form being filed:  C-1 (Intent)  CB-1 (Cathodic Protection Borehole Intent)  T-1 (Transfer)  CP-1 (Plugging Application)

OPERATOR: License # \_\_\_\_\_

Name: \_\_\_\_\_

Address 1: \_\_\_\_\_

Address 2: \_\_\_\_\_

City: \_\_\_\_\_ State: \_\_\_\_\_ Zip: \_\_\_\_\_ + \_\_\_\_\_

Contact Person: \_\_\_\_\_

Phone: ( \_\_\_\_\_ ) \_\_\_\_\_ Fax: ( \_\_\_\_\_ ) \_\_\_\_\_

Email Address: \_\_\_\_\_

Well Location:

\_\_\_\_ - \_\_\_\_ - \_\_\_\_ - \_\_\_\_ Sec. \_\_\_\_ Twp. \_\_\_\_ S. R. \_\_\_\_  East  West

County: \_\_\_\_\_

Lease Name: \_\_\_\_\_ Well #: \_\_\_\_\_

*If filing a Form T-1 for multiple wells on a lease, enter the legal description of the lease below:*

**Surface Owner Information:**

Name: \_\_\_\_\_

Address 1: \_\_\_\_\_

Address 2: \_\_\_\_\_

City: \_\_\_\_\_ State: \_\_\_\_\_ Zip: \_\_\_\_\_ + \_\_\_\_\_

*When filing a Form T-1 involving multiple surface owners, attach an additional sheet listing all of the information to the left for each surface owner. Surface owner information can be found in the records of the register of deeds for the county, and in the real estate property tax records of the county treasurer.*

*If this form is being submitted with a Form C-1 (Intent) or CB-1 (Cathodic Protection Borehole Intent), you must supply the surface owners and the KCC with a plat showing the predicted locations of lease roads, tank batteries, pipelines, and electrical lines. The locations shown on the plat are preliminary non-binding estimates. The locations may be entered on the Form C-1 plat, Form CB-1 plat, or a separate plat may be submitted.*

**Select one of the following:**

- I certify that, pursuant to the Kansas Surface Owner Notice Act (see Chapter 55 of the Kansas Statutes Annotated), I have provided the following to the surface owner(s) of the land upon which the subject well is or will be located: 1) a copy of the Form C-1, Form CB-1, Form T-1, or Form CP-1 that I am filing in connection with this form; 2) if the form being filed is a Form C-1 or Form CB-1, the plat(s) required by this form; and 3) my operator name, address, phone number, fax, and email address.
- I have not provided this information to the surface owner(s). I acknowledge that, because I have not provided this information, the KCC will be required to send this information to the surface owner(s). To mitigate the additional cost of the KCC performing this task, I acknowledge that I must provide the name and address of the surface owner by filling out the top section of this form and that I am being charged a \$30.00 handling fee, payable to the KCC, which is enclosed with this form.

*If choosing the second option, submit payment of the \$30.00 handling fee with this form. If the fee is not received with this form, the KSONA-1 form and the associated Form C-1, Form CB-1, Form T-1, or Form CP-1 will be returned.*

I hereby certify that the statements made herein are true and correct to the best of my knowledge and belief.

Date: \_\_\_\_\_ Signature of Operator or Agent: \_\_\_\_\_ Title: \_\_\_\_\_

Hahn

COPY

**ASSIGNMENT OF OIL AND GAS LEASE**

KNOW ALL MEN BY THESE PRESENTS:

That the undersigned,

**J & D Investments Company**

hereinafter called Assignor(s), for and in consideration of One Dollar (\$1.00) the receipt of which is hereby acknowledged, do hereby sell, assign, transfer and set over unto the following named party all of the Assignors' working interest:

**HG Holdings, LLC**

hereinafter called Assignee, in the following Oil and Gas Lease dated February 10, 1953, executed by Elmer K. Hahn and LeVeta E. Hahn, (Lessor) to, P. A. Zahn, (Lessee), recorded in Book 33, page 398, insofar as said lease covers the following described real estate, situated in Edwards County:

The Southwest Quarter (SW/4) of Section Four (4), Township Twenty-four (24) South, Range Sixteen (16) West of the 6<sup>th</sup> P.M., Edwards County, Kansas

together with the rights incident thereto and personal property thereon, appurtenant thereto, or used or obtained in connection therewith.

**SUBJECT to overriding royalty interests as appear of record**, together with the rights incident thereto and personal property thereon, appurtenant thereto, or used or obtained in connection therewith.

This Assignment is made without any warranty including warranty of title, merchantability or fitness for a particular purpose. The equipment being transferred herein pursuant to the terms of this agreement is transferred in its current condition "WHERE IS AND AS IS".

In connection with this assignment, Assignee agrees that it will properly plug, abandon and clean up the oil and gas lease consistent with the terms of the oil and gas lease and the rules and regulations of the Kansas Corporation Commission at such time as it is required to do so.

This assignment shall be effective as of the 1<sup>st</sup> day of April, 2022.

Hahn

EXECUTED, this 1<sup>st</sup> day of April, 2022.

Jason Dinges  
Jason Dinges, Owner  
J & D Investments Company

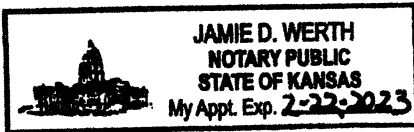
STATE OF KANSAS            )  
  ) ss:  
COUNTY OF Ellis        )

Before me, the undersigned, a Notary Public, within and for said County and State, on this 1<sup>st</sup> day of April, 2022 personally appeared Jason Dinges, Owner to me personally known to be the identical person(s) who executed the within and foregoing instrument and acknowledged to me that they executed the same as their free and voluntary act and deed for the uses and purposes therein set forth.

IN WITNESS WHEREOF, I have hereunto set my hand and official seal the day and year last above written.

My commission expires:

Jamie D Werth  
Notary Public



Hahn

COPY

**ASSIGNMENT OF OIL AND GAS LEASE**

KNOW ALL MEN BY THESE PRESENTS:

That the undersigned,

**Thomas V. Dechant, Revocable Trust**

hereinafter called Assignor(s), for and in consideration of One Dollar (\$1.00) the receipt of which is hereby acknowledged, do hereby sell, assign, transfer and set over unto the following named party all of the Assignors' working interest:

**HG Holdings, LLC**

hereinafter called Assignee, in the following Oil and Gas Lease dated February 10, 1953, executed by Elmer K. Hahn and LeVeta E. Hahn, (Lessor) to, P. A. Zahn, (Lessee), recorded in Book 33, page 398, insofar as said lease covers the following described real estate, situated in Edwards County:

The Southwest Quarter (SW/4) of Section Four (4), Township Twenty-four (24) South, Range Sixteen (16) West of the 6<sup>th</sup> P.M., Edwards County, Kansas

together with the rights incident thereto and personal property thereon, appurtenant thereto, or used or obtained in connection therewith.

**SUBJECT to overriding royalty interests as appear of record**, together with the rights incident thereto and personal property thereon, appurtenant thereto, or used or obtained in connection therewith.

This Assignment is made without any warranty including warranty of title, merchantability or fitness for a particular purpose. The equipment being transferred herein pursuant to the terms of this agreement is transferred in its current condition "WHERE IS AND AS IS".

In connection with this assignment, Assignee agrees that it will properly plug, abandon and clean up the oil and gas lease consistent with the terms of the oil and gas lease and the rules and regulations of the Kansas Corporation Commission at such time as it is required to do so.

This assignment shall be effective as of the 1<sup>st</sup> day of April, 2022.

Hahn

EXECUTED, this 28<sup>th</sup> day of June, 2022.




Thomas V. Dechant, Trustee  
Thomas V. Dechant, Revocable Trust


STATE OF KANSAS            )  
  ) ss:  
COUNTY OF RUSH         )

Before me, the undersigned, a Notary Public, within and for said County and State, on this 28<sup>th</sup> day of June, 2022 personally appeared Thomas V. Dechant, Trustee of the Thomas V. Dechant, Revocable Trust, to me personally known to be the identical person(s) who executed the within and foregoing instrument and acknowledged to me that they executed the same as their free and voluntary act and deed for the uses and purposes therein set forth.

IN WITNESS WHEREOF, I have hereunto set my hand and official seal the day and year last above written.

My commission expires: 7-18-2022

  
\_\_\_\_\_  
Notary Public



Hahn

COPY

**ASSIGNMENT OF OIL AND GAS LEASE**

KNOW ALL MEN BY THESE PRESENTS:

That the undersigned,

**TBC Energy Partners, Inc.**

hereinafter called Assignor(s), for and in consideration of One Dollar (\$1.00) the receipt of which is hereby acknowledged, do hereby sell, assign, transfer and set over unto the following named party all of the Assignors' working interest:

**HG Holdings, LLC**

hereinafter called Assignee, in the following Oil and Gas Lease dated February 10, 1953, executed by Elmer K. Hahn and LeVeta E. Hahn, (Lessor) to, P. A. Zahn, (Lessee), recorded in Book 33, page 398, insofar as said lease covers the following described real estate, situated in Edwards County:

The Southwest Quarter (SW/4) of Section Four (4), Township Twenty-four (24) South, Range Sixteen (16) West of the 6<sup>th</sup> P.M., Edwards County, Kansas

together with the rights incident thereto and personal property thereon, appurtenant thereto, or used or obtained in connection therewith.

**SUBJECT to overriding royalty interests as appear of record**, together with the rights incident thereto and personal property thereon, appurtenant thereto, or used or obtained in connection therewith.

This Assignment is made without any warranty including warranty of title, merchantability or fitness for a particular purpose. The equipment being transferred herein pursuant to the terms of this agreement is transferred in its current condition "WHERE IS AND AS IS".

In connection with this assignment, Assignee agrees that it will properly plug, abandon and clean up the oil and gas lease consistent with the terms of the oil and gas lease and the rules and regulations of the Kansas Corporation Commission at such time as it is required to do so.

This assignment shall be effective as of the 1<sup>st</sup> day of April, 2022.



