

KANSAS CORPORATION COMMISSION
OIL & GAS CONSERVATION DIVISION

**REQUEST FOR CHANGE OF OPERATOR
TRANSFER OF INJECTION OR SURFACE PIT PERMIT**

*Form KSONA-1, Certification of Compliance with the Kansas Surface Owner Notification Act,
MUST be submitted with this form.*

Form T-1
April 2019
Form must be Typed
Form must be Signed
All blanks must be Filled

Check applicable boxes:

- ☐ Oil Lease: No. of Oil Wells _____ **
- ☐ Gas Lease: No. of Gas Wells _____ **
- ☐ Gas Gathering System: _____
- ☐ Saltwater Disposal Well - Permit No.: _____
- Spot Location: _____ feet from ☐ N / ☐ S Line
_____ feet from ☐ E / ☐ W Line
- ☐ Enhanced Recovery Project Permit No.: _____
- Entire Project: ☐ Yes ☐ No
- Number of Injection Wells _____ **

Field Name: _____

**** Side Two Must Be Completed.**

Effective Date of Transfer: _____

KS Dept of Revenue Lease No.: _____

Lease Name: _____

____ - ____ - ____ - ____ Sec. ____ Twp. ____ R. ____ ☐ E ☐ W

Legal Description of Lease: _____

County: _____

Production Zone(s): _____

Injection Zone(s): _____

Surface Pit Permit No.: _____
(API No. if Drill Pit, WO or Haul)

_____ feet from ☐ N / ☐ S Line of Section

_____ feet from ☐ E / ☐ W Line of Section

Type of Pit: ☐ Emergency ☐ Burn ☐ Settling ☐ Haul-Off ☐ Workover ☐ Drilling

Past Operator's License No. _____

Contact Person: _____

Past Operator's Name & Address: _____

Phone: _____

Title: _____

Date: _____

Signature: _____

New Operator's License No. _____

Contact Person: _____

New Operator's Name & Address: _____

Phone: _____

New Operator's Email: _____

Oil / Gas Purchaser: _____

Date: _____

Title: _____

Signature: _____

Acknowledgment of Transfer: The above request for transfer of injection authorization, surface pit permit # _____ has been noted, approved and duly recorded in the records of the Kansas Corporation Commission. This acknowledgment of transfer pertains to Kansas Corporation Commission records only and does not convey any ownership interest in the above injection well(s) or pit permit.

_____ is acknowledged as
the new operator and may continue to inject fluids as authorized by
Permit No.: _____. Recommended action: _____

Date: _____
Authorized Signature

_____ is acknowledged as
the new operator of the above named lease containing the surface pit
permitted by No.: _____.
Date: _____
Authorized Signature

DISTRICT _____ EPR _____ PRODUCTION _____ UIC _____

KDOR Lease No.: _____

[illegible]

* When transferring a unit which consists of more than one lease please file a separate side two for each lease. If a lease covers more than one section please indicate which section each well is located.

KANSAS CORPORATION COMMISSION
OIL & GAS CONSERVATION DIVISION

Form KSONA-1

July 2021

Form Must Be Typed

Form must be Signed

All blanks must be Filled

CERTIFICATION OF COMPLIANCE WITH THE KANSAS SURFACE OWNER NOTIFICATION ACT

This form must be submitted with all Forms C-1 (Notice of Intent to Drill); CB-1 (Cathodic Protection Borehole Intent); T-1 (Request for Change of Operator Transfer of Injection or Surface Pit Permit); and CP-1 (Well Plugging Application). Any such form submitted without an accompanying Form KSONA-1 will be returned.

Select the corresponding form being filed: ☐ **C-1** (Intent) ☐ **CB-1** (Cathodic Protection Borehole Intent) ☐ **T-1** (Transfer) ☐ **CP-1** (Plugging Application)

OPERATOR: License # _____

Name: _____

Address 1: _____

Address 2: _____

City: _____ State: _____ Zip: _____ + _____

Contact Person: _____

Phone: (_____) _____ Fax: (_____) _____

Email Address: _____

Well Location:

____ - ____ - ____ Sec. ____ Twp. ____ S. R. ____ ☐ East ☐ West

County: _____

Lease Name: _____ Well #: _____

If filing a Form T-1 for multiple wells on a lease, enter the legal description of the lease below:

Surface Owner Information:

Name: _____

Address 1: _____

Address 2: _____

City: _____ State: _____ Zip: _____ + _____

When filing a Form T-1 involving multiple surface owners, attach an additional sheet listing all of the information to the left for each surface owner. Surface owner information can be found in the records of the register of deeds for the county, and in the real estate property tax records of the county treasurer.

If this form is being submitted with a Form C-1 (Intent) or CB-1 (Cathodic Protection Borehole Intent), you must supply the surface owners and the KCC with a plat showing the predicted locations of lease roads, tank batteries, pipelines, and electrical lines. The locations shown on the plat are preliminary non-binding estimates. The locations may be entered on the Form C-1 plat, Form CB-1 plat, or a separate plat may be submitted.

Select one of the following:

☐ I certify that, pursuant to the Kansas Surface Owner Notice Act (see Chapter 55 of the Kansas Statutes Annotated), I have provided the following to the surface owner(s) of the land upon which the subject well is or will be located: 1) a copy of the Form C-1, Form CB-1, Form T-1, or Form CP-1 that I am filing in connection with this form; 2) if the form being filed is a Form C-1 or Form CB-1, the plat(s) required by this form; and 3) my operator name, address, phone number, fax, and email address.

☐ I have not provided this information to the surface owner(s). I acknowledge that, because I have not provided this information, the KCC will be required to send this information to the surface owner(s). To mitigate the additional cost of the KCC performing this task, I acknowledge that I must provide the name and address of the surface owner by filling out the top section of this form and that I am being charged a \$30.00 handling fee, payable to the KCC, which is enclosed with this form.

If choosing the second option, submit payment of the \$30.00 handling fee with this form. If the fee is not received with this form, the KSONA-1 form and the associated Form C-1, Form CB-1, Form T-1, or Form CP-1 will be returned.

I hereby certify that the statements made herein are true and correct to the best of my knowledge and belief.

Date: _____ Signature of Operator or Agent: _____ Title: _____

Exhibit A-4 (each a “Well” and, collectively, the “Wells” and, together with the Leases, Units, Fee Minerals, collectively, the “Oil and Gas Properties”);

(d) [Intentionally omitted];

(e) the Hydrocarbon gathering system located within the Transaction Area as described more fully on **Exhibit A-6**, including all pipelines and gathering lines, whether low pressure or high pressure for the collection, gathering, transport and delivery of natural gas, and all compressors utilized in the operation of such pipelines, and all personal property, equipment, and fixtures which are part of, located on, connected with, appurtenant to, or used in connection with such Hydrocarbon gathering system (the “Gathering System”);

(f) all easements, rights of way, licenses, crossing agreements, surface use agreements, leases, fee property, servitudes, and other real property interests and estates, that relate or are attributable in any way to, or are used in connection with, the ownership, use, and operation of the Gathering Systems, including all the easements and fee property described on **Exhibit A-7**, but in each case only to the extent applicable to the Gathering System and not including (i) the Oil and Gas Properties, (ii) Surface Fee Interests, or (iii) the Excluded Assets (collectively, the “Gathering System Properties”);

(g) to the extent that they may be assigned, transferred or re-issued by Assignor (with consent, if applicable, but without the payment of any fee unless Assignee agrees in writing to pay such fee), all easements, Permits, licenses, servitudes, rights-of-way, surface leases and other surface rights and Governmental Authorizations appurtenant to, or used or held for use in connection with, the operation of the Oil and Gas Properties, but in each case only to the extent applicable to the Oil and Gas Properties and not the Excluded Assets or other properties of Assignor or its Affiliates not included in the Assets (collectively, the “Surface Rights”);

(h) the trucks, cars, trailers and other vehicles of Assignor set forth on **Exhibit A-8** (the “Acquired Vehicles”);

(i) all equipment, machinery, fixtures and other personal, movable and mixed property located on any of the Oil and Gas Properties, the Gathering System or other Assets in the Transaction Area that is used primarily in connection with the Oil and Gas Properties, and including well equipment, casing, tubing, pumps, motors, machinery, manifolds, platforms, rods, tanks, boilers, fixtures, compression equipment, flowlines, pipelines, gathering lines, salt water disposal facilities, processing and separation facilities, pads, structures, materials, spare parts and other personal property items, in each case, to the extent physically located within the Lands burdened by or allocated to the Leases or the Gathering System Properties, and primarily used in connection with the ownership or operation of the Oil and Gas Properties or the Gathering System (collectively, the “Personal Property”);

(j) to the extent assignable (with consent, if applicable, but without the payment of any fee unless Assignee agrees in writing to pay such fee), all Applicable Contracts and all rights thereunder insofar as and only to the extent relating to the Assets;

(k) the Assumed Imbalances;

(l) all Suspense Funds, which shall be conveyed to Assignee by adjustments to the Base Purchase Price as provided in Section 1.07(e) of the Purchase Agreement;

(m) all Lease files; Land files; Well files; Applicable Contract files; gas processing files; division order files; abstracts; title opinions; land surveys; maps; engineering data and reports; saltwater disposal and injection records; and files and all other books, records, data, files, maps and accounting records to the extent related to the other Assets, or used or held for use primarily in connection with the maintenance or operation thereof, but excluding the Excluded Records (such records, collectively, and subject to such exclusion, the “Records”);

- (n) all Hydrocarbon inventory and Hydrocarbons in storage as of the Effective Time with respect to the Oil and Gas Properties; and
- (o) to the extent assignable (with consent, if applicable, but without the payment of any fee unless Assignee agrees in writing to pay such fee), the production related IT Equipment.

EXCEPTING AND RESERVING unto Assignor, however, in all such instances, all of the following (collectively, the “Excluded Assets”): (a) items listed on Exhibit A-9 (the “Retained Inventory”); (b) except to the extent related to any Assumed Liabilities, all trade credits, all accounts, all receivables of Assignor and all other proceeds, income or revenues of Assignor attributable to the Assets that are attributable to any period of time prior to the Effective Time (other than the Suspense Funds); (c) except to the extent related to any Assumed Liabilities, all claims and causes of action of Assignor that are attributable to periods of time prior to the Effective Time (including claims for adjustments or refunds); (d) except to the extent related to any Assumed Liabilities and subject to Section 10.13 of the Purchase Agreement, all rights and interests of Assignor (i) under any policy or agreement of insurance or indemnity, (ii) under any bond, or (iii) to any insurance or condemnation proceeds or awards arising, in each case, from acts, omissions or events or damage to or destruction of property; (e) Assignor’s rights with respect to all Hydrocarbons produced and sold from the Assets with respect to all periods prior to the Effective Time; (f) all claims of Assignor for refunds of, rights to receive funds from any Governmental Body, or loss carry forwards or credits with respect to, (i) Asset Taxes attributable to any period (or portion thereof) prior to the Effective Time, (ii) Income Taxes paid or economically borne by Assignor, or (iii) any Taxes attributable to the Excluded Assets; (g) all information technology assets owned by Assignor or its Affiliates, other than the production related IT Equipment, including all desktop computers, laptop computers, servers, networking equipment and any associated peripherals and other computer hardware, or computer software and telephone equipment; (h) all rights, benefits and releases of Assignor or its Affiliates under or with respect to any Contract that are attributable to periods of time prior to the Closing; (i) all of Assignor’s proprietary computer software, patents, trade secrets, copyrights, names, trademarks, logos and other intellectual property; (j) Excluded Records; (k) any Contracts owned by Assignor that constitute master services agreements or similar contracts; (l) any Hedge Contracts; (m) any Debt Contracts; (n) the Retained Imbalances; and (o) any Applicable Contract, Records or production related IT Equipment of Assignor with respect to which a change in ownership in connection with an Asset sale is prohibited or subject to payment of a fee or other consideration (except to the extent such consent has been obtained and/or Assignee agrees in writing to pay such fee).

TO HAVE AND TO HOLD the Assets unto Assignee and its successors and assigns, forever, subject, however, to the covenants, terms and conditions set forth herein and in the Purchase Agreement, and subject to the Permitted Encumbrances.

2. Special Warranty.

(a) Until 5:00 P.M. local time, where the respective Assets are located, on the of the date ending twelve (12) months after the Closing Date (the “Survival Period”), Assignor warrants Defensible Title, without duplication, to Assignor’s interest in the Wells and other Assets, unto Assignee against every Person whomsoever lawfully claiming or to claim the same or any part thereof by, through or under Assignor, but not otherwise, subject, however, to the Permitted Encumbrances (the “Special Warranty”). For the avoidance of doubt, the Special Warranty shall cease and terminate at the end of the Survival Period.

(b) Recovery by Assignee for any breach by Assignor of the Special Warranty shall be limited to an amount (without any interest accruing thereon) equal to the reduction to the Allocated Value of the interest in the Lease or Well affected thereby, and in no event shall that recovery exceed the Allocated Value of the affected interest, plus reasonable costs of defense, including without limitation, attorneys’ fees and court costs.

3. Effective Time. This Assignment is effective as of the Effective Time for all purposes expressly stated in this Assignment (other than transfer of title), including (i) apportionments of revenue, expenses, and production and (ii) assumptions of certain obligations, regardless for the Closing Date. Title to the Assets transfer on the Closing Date. As of the Effective

Time, the Parties agree that Assignor shall have no further obligations or liability with respect to the Assets, except to the extent that obligations and liability arise out of, relate to, or are attributable to the Specified Liabilities.

4. Assumption. Save and except for Specified Liabilities, Assignee shall assume, fulfill, perform, pay, and discharge the following liabilities arising from, based upon, related to, or associated with the Assets (collectively, the “Assumed Liabilities”) subject to Assignor’s indemnity obligations under Section 9.02 of the Purchase Agreement (further subject to the limitations and restrictions in Article 9 of the Purchase Agreement): any and all Losses and obligations, known or unknown, allocable to the Assets prior to, at, or after the Effective Time, including any and all Losses and obligations: (a) attributable to or resulting from the use, maintenance, ownership, or operation of the Assets, regardless whether arising before, at or after the Effective Time, except for Property Costs which shall have been accounted for as provided under Section 1.06 of the Purchase Agreement; (b) imposed by any Legal Requirement or Governmental Body relating to the Assets, (c) for plugging, abandonment, decommissioning, and surface restoration and cleanup of the Assets, including oil, gas, injection, water, or other wells and all surface facilities; (d) subject to Assignee’s rights and remedies set forth in Article 11 of the Purchase Agreement and the special warranty of Defensible Title set forth in the Instruments of Conveyance, attributable to or resulting from lack of Defensible Title to the Assets; (e) attributable to the Suspense Funds, to the extent actually received by Assignee (or for which a reduction to the Base Purchase Price was made in accordance with this Agreement); (f) attributable to the Assumed Imbalances; (g) subject to Assignee’s rights and remedies set forth in Article 10 of the Purchase Agreement, attributable to or resulting from all Environmental Liabilities relating to the Assets; (h) attributable to or resulting from Asset Taxes to the extent attributable to periods (or portions thereof) from and after the Effective Time as determined pursuant to Section 12.02(c) of the Purchase Agreement (provided that Section 12.02(d) of the Purchase Agreement shall govern the actual payment of such Asset Taxes); (i) attributable to or resulting from Transfer Taxes; and (k) attributable to the Leases and the Applicable Contracts. Assignee acknowledges that: (i) the Assets have been used in connection with the exploration for, and the development, production, treatment, and transportation of, Hydrocarbons; (ii) spills of wastes, Hydrocarbons, produced water, Hazardous Materials, and other materials and substances may have occurred in the past or in connection with the Assets; (iii) there is a possibility that there are currently unknown, abandoned wells, plugged wells, pipelines, surface well pads, and other equipment on or underneath the property underlying the Assets; (iv) it is the intent of the Parties that all liability associated with the matters described in the preceding clauses (i) through (iii), as well as any responsibility and liability for Plugging and Abandonment (including the Wells) in accordance with all Legal Requirements and requirements of Governmental Bodies be passed to Assignee whether arising prior to, at, or after the Effective Time and that Assignee shall assume all responsibility and liability for such matters and all claims and demands related thereto; (v) the Assets may contain asbestos, Hazardous Materials, or NORM; (vi) NORM may affix or attach itself to the inside of wells, materials, and equipment as scale or in other forms; (vii) wells, materials, and equipment located on the Assets may contain NORM; and (viii) special procedures may be required for remediating, removing, transporting, and disposing of asbestos, NORM, Hazardous Materials, and other materials from the Assets. From and after the Closing, regardless of whether arising prior to, at, or after the Effective Time, subject to Assignor’s indemnity obligations under Section 9.02 of the Purchase Agreement (subject to the limitations and restrictions in Article 9 of the Purchase Agreement), Assignee shall assume, with respect to the Assets, all responsibility and liability for any assessment, remediation, removal, transportation, and disposal of these materials and associated activities in accordance with all Legal Requirements and requirements of Governmental Bodies.

5. Specified Liabilities. Assignor shall retain, fulfill, perform, pay, and discharge the liabilities arising from, based upon, related to, or associated with, subject to Assignee’s indemnity obligations under Section 9.03 of the Purchase Agreement (further subject to the limitations and restrictions in Article 9 of the Purchase Agreement): Losses, liabilities and obligations arising out of (a) any written notice relating to the disposal or transportation prior to Closing of any Hazardous Materials generated or used by Assignor and taken from the Assets to any location that is not an Asset; (b) personal injury (including death) claims attributable to Assignor’s operation of the Assets prior to the Effective Time; (c) failure to properly and timely pay, in accordance with the terms of any Lease, Contract or applicable Legal Requirement, all Royalties and any other Working Interest amounts (in each case) with respect to the Assets that are due by Assignor and attributable to such Assignor’s ownership of the Assets prior to the Effective Time; (d) the

Retained Imbalances; and (e) any claim made by an employee of Assignor directly relating to such employment (collectively, the “Specified Liabilities”).

6. Disclaimers. EXCEPT AS AND TO THE EXTENT EXPRESSLY SET FORTH IN THE PURCHASE AGREEMENT OR IN THIS ASSIGNMENT, ASSIGNOR MAKES NO REPRESENTATIONS OR WARRANTIES WHATSOEVER, AND DISCLAIMS ALL LIABILITY AND RESPONSIBILITY FOR ANY REPRESENTATION, WARRANTY, STATEMENT, OR INFORMATION MADE OR COMMUNICATED (ORALLY OR IN WRITING) TO ASSIGNEE (INCLUDING ANY OPINION, INFORMATION, OR ADVICE THAT MAY HAVE BEEN PROVIDED TO ASSIGNEE OR ITS AFFILIATES OR REPRESENTATIVES BY ANY AFFILIATES OR REPRESENTATIVES OF ASSIGNOR OR BY ANY INVESTMENT BANK OR INVESTMENT BANKING FIRM, ANY PETROLEUM ENGINEER OR ENGINEERING FIRM, ASSIGNOR’S COUNSEL, OR ANY OTHER AGENT, CONSULTANT, OR REPRESENTATIVE OF ASSIGNOR). WITHOUT LIMITING THE GENERALITY OF THE FOREGOING, EXCEPT AS AND TO THE EXTENT EXPRESSLY SET FORTH IN THE PURCHASE AGREEMENT OR IN THIS ASSIGNMENT, ASSIGNOR EXPRESSLY DISCLAIMS AND NEGATES ANY REPRESENTATION OR WARRANTY, EXPRESS, IMPLIED, AT COMMON LAW, BY STATUTE, OR OTHERWISE, RELATING TO (I) THE TITLE TO ANY OF THE ASSETS, (II) THE CONDITION OF THE ASSETS (INCLUDING ANY IMPLIED OR EXPRESS WARRANTY OF MERCHANTABILITY, FITNESS FOR A PARTICULAR PURPOSE, OR CONFORMITY TO MODELS OR SAMPLES OF MATERIALS), IT BEING DISTINCTLY UNDERSTOOD THAT THE ASSETS ARE BEING SOLD “AS IS,” “WHERE IS,” AND “WITH ALL FAULTS AS TO ALL MATTERS,” (III) ANY INFRINGEMENT BY ASSIGNOR OF ANY PATENT OR PROPRIETARY RIGHT OF ANY THIRD PARTY, (IV) ANY INFORMATION, DATA, OR OTHER MATERIALS (WRITTEN OR ORAL) FURNISHED TO ASSIGNEE BY OR ON BEHALF OF ANY ASSIGNOR (INCLUDING THE EXISTENCE OR EXTENT OF HYDROCARBONS OR THE MINERAL RESERVES, THE RECOVERABILITY OF SUCH RESERVES, ANY PRODUCT PRICING ASSUMPTIONS, AND THE ABILITY TO SELL HYDROCARBON PRODUCTION AFTER THE CLOSING), (V) THE ENVIRONMENTAL CONDITION AND OTHER CONDITION OF THE ASSETS AND ANY POTENTIAL LIABILITY ARISING FROM OR RELATED TO THE ASSETS, AND (VI) THE PRESENCE OR ABSENCE OF ASBESTOS, NORM, OR OTHER WASTES OR HAZARDOUS MATERIALS IN OR ON THE ASSETS IN QUANTITIES TYPICAL FOR OILFIELD OPERATIONS IN THE AREA WHERE THE ASSETS ARE LOCATED.

7. Subrogation of Warranties. Assignor hereby assigns and grants to Assignee, and its respective successors and assigns, the benefit of and the right to enforce all rights, claims and causes of action under title representations, warranties, and covenants given or made by others, including Assignor’s respective predecessors in interest, with respect to the Assets, and Assignee is specifically subrogated to all rights which Assignor may have against such others with respect to the Assets, to the extent Assignor may legally transfer such rights and grant such subrogation.

8. Further Assurances. The Parties agree to execute and deliver such further agreements, stipulations, and/or instruments of conveyance and transfer as may be necessary to accomplish the intents and purposes of this Assignment and the Purchase Agreement, including without limitation, the delivery by Assignor to Assignee, upon written request by Assignee, of a recordable release of the servitudes and real covenants described in Section 9 below, on or after the date of CVP Termination. In addition, Sellers agree to cause any of their respective Affiliates to execute and deliver such further agreements, stipulations, and/or instruments of conveyance and transfer as may be necessary to accomplish the intents and purposes of this Assignment and the Purchase Agreement.

9. Purchase Agreement. This Assignment is delivered pursuant to, and hereby made subject to, the terms and conditions of the Purchase Agreement, including (without limitation) the Contingent Value Payments set forth in Section 1.02 of the Purchase Agreement. This Assignment is made subject to the terms and conditions of all Applicable Contracts and the rights of the parties thereto and, subject to the indemnities and limitations set forth in the Purchase Agreement, Assignee hereby expressly agrees to be bound by all of the terms and conditions of each such Applicable Contract (including any and all amendments thereto). Subject to the terms and conditions of the Purchase Agreement, until the date of CVP Termination as defined in the

Purchase Agreement, Assignee grants and conveys to Assignor, as a servitude in the nature of a real covenant burdening all of the rights, titles, and interests of Assignee, and its and their respective successors and assigns, in and to the Leases, Wells, and all such Hydrocarbons that may be produced therefrom, the right to receive payments in the amount equal to the Contingent Purchase Price from Assignee, of an equivalent amount of Hydrocarbons from Assignee if, as, and when produced, saved, and sold from the Leases, in accordance with the terms of the Purchase Agreement. It is the intent of Assignor and Assignee that the Contingent Value Payments shall be a grant of the servitude that shall (i) remain in full force and effect from and after the Effective Time until the date of CVP Termination, (ii) be deemed to be covenants running with the land with respect to the Leases, Wells, and all such Hydrocarbons that may be produced therefrom, and (iii) be binding on the respective successors and assigns of the interests of Assignee in and to the Leases, Wells, and all such Hydrocarbons that may be produced therefrom. In the event that any provision of this Assignment is construed to conflict with any provision of the Purchase Agreement, the provisions of the Purchase Agreement shall be deemed controlling to the extent of such conflict.

10. Successors and Permitted Assigns. This Assignment shall be binding upon and inure to the benefit of Assignee and Assignor and their respective successors and permitted assigns. It is the intent and effect of this Assignment that the conveyance, transfer or assignment of any Assets by Assignee or any future conveyances, transfers or assignments made by Assignee shall not in any way diminish, compromise, extinguish, or effect a release of Assignor's rights against Assignee, or Assignee's obligations to Assignor, except as permitted by or provided in the Purchase Agreement. Assignee shall remain responsible to Assignor for all obligations, indemnities and liabilities due Assignor under the Purchase Agreement, unless and until expressly released by Assignor or as otherwise provided therein. Likewise, Assignor shall remain responsible to Assignee for all obligations, indemnities and liabilities due Assignee under the Purchase Agreement, unless and until expressly released by Assignee or as otherwise provided therein.

11. Recordation. To facilitate recordation, there may be omitted from the Exhibits to this Assignment in certain counterparts descriptions of property located in recording jurisdictions other than the jurisdiction in which the particular counterpart is to be filed or recorded.

12. No Multiple Conveyances. Assignor and Assignee acknowledge and agree that they may be required to execute separate deeds and assignments covering certain of the Assets conveyed hereby on forms approved by Governmental Authorities or other Persons to effect the conveyances of such Assets. Any such separate deed or assignment (a) shall evidence this Assignment and conveyance of the applicable Assets herein made and shall not constitute this additional conveyance of any of the Assets, (b) is not intended to modify, and shall not modify, any of the terms, covenants and conditions or limitations on warranties set forth in this Assignment or the Purchase Agreement and is not intended to create, and shall not create, any additional representations, warranties or covenants of or by Assignor or Assignee, and (c) shall be deemed to contain all of the terms and provisions of this Assignment, as fully and to all intents and purposes as though the same were set forth at length in such separate deed or assignment.

13. Governing Law and Resolution of Disputes. This Assignment and any claim, controversy or dispute based upon, arising out of or relating to this Assignment, or the negotiation, execution or performance of this Assignment is governed by and interpreted in accordance with the laws of the State of Texas, without regard to its choice of law rules or those of any other jurisdiction that would cause the laws of another jurisdiction to apply; *provided, however*, that any matters related to real property shall be governed by the laws of the State where such real property is located. The provisions of Section 12.04 of the Purchase Agreement shall govern the resolution of any dispute between the Parties that may be based upon, arise out of or relate to this Assignment, or the negotiation, execution or performance of this Assignment.

14. Counterparts. This Assignment may be executed in any number of counterparts, each of which shall be deemed an original of this Assignment, and which together will constitute one and the same instrument; provided that no Party is bound to this Assignment unless and until all Parties have executed and delivered a counterpart. For purposes of assembling all counterparts into one document, Assignor is authorized to detach the signature page from one or more counterparts and, after signature by the respective Party, attach each signed signature page to a counterpart.

IN WITNESS WHEREOF, the authorized representatives of the Parties hereto have executed this Assignment as of the date set forth in the respective acknowledgements below, to be effective as of the Effective Time.



ASSIGNOR:

FOUNDATION ENERGY FUND III-A, LP,
By: Foundation Energy Company III-GP, LLC
Its: General Partner

By: Joel P. Sauer
Name: Joel P. Sauer
Title: Executive Vice President

ACKNOWLEDGMENT

STATE OF TEXAS

§
§
§

COUNTY OF DALLAS

This instrument was acknowledged before me this 31st day of March, 2022, by Joel P. Sauer, known to me to be the Executive Vice President of Foundation Energy Company III-GP, LLC, general partner of **FOUNDATION ENERGY FUND III-A, LP**, a Delaware limited partnership, who affirmed that the foregoing instrument was signed on behalf of such partnership and that the execution of this instrument was the free act and deed of such partnership.

Mary Margaret Galante

Notary Public in and for the State of Texas

My commission expires: 08/26/25



ASSIGNOR:

FOUNDATION ENERGY FUND III-B HOLDING, LLC,

By: Foundation Energy Management, LLC
Its: Manager

By: Joel P Sauer
Name: Joel P. Sauer
Title: Executive Vice President

ACKNOWLEDGMENT

STATE OF TEXAS

§
§
§

COUNTY OF DALLAS


This instrument was acknowledged before me this 31st day of March, 2022, by Joel P. Sauer, known to me to be the Executive Vice President of Foundation Energy Management, LLC, manager of **FOUNDATION ENERGY FUND III-B HOLDING, LLC**, a Texas limited liability company, who affirmed that the foregoing instrument was signed on behalf of such limited liability company and that the execution of this instrument was the free act and deed of such limited liability company.



Mary-Margaret Galante
Notary Public in and for the State of Texas
My commission expires: 08/26/25

ASSIGNOR:

FOUNDATION ENERGY FUND IV-A, LP,
By: Foundation Energy Company IV-GP, LLC
Its: General Partner

By: 
Name: Joel P. Sauer
Title: Executive Vice President

ACKNOWLEDGMENT


STATE OF TEXAS

§
§
§

COUNTY OF DALLAS

This instrument was acknowledged before me this 31st day of March, 2022, by Joel P. Sauer, known to me to be the Executive Vice President of Foundation Energy Company IV-GP, LLC, general partner of **FOUNDATION ENERGY FUND IV-A, LP**, a Delaware limited partnership, who affirmed that the foregoing instrument was signed on behalf of such partnership and that the execution of this instrument was the free act and deed of such partnership.




Notary Public in and for the State of Texas
My commission expires: 08/26/25

ASSIGNOR:

FOUNDATION ENERGY FUND IV-B HOLDING, LLC,

By: Foundation Energy Management, LLC
Its: Manager

By: Joel P Sauer
Name: Joel P. Sauer
Title: Executive Vice President

ACKNOWLEDGMENT

STATE OF TEXAS
COUNTY OF DALLAS

§
§
§

This instrument was acknowledged before me this 31st day of March, 2022, by Joel P. Sauer, known to me to be the Executive Vice President of Foundation Energy Management, LLC, manager of **FOUNDATION ENERGY FUND IV-B HOLDING, LLC**, a Texas limited liability company, who affirmed that the foregoing instrument was signed on behalf of such limited liability company and that the execution of this instrument was the free act and deed of such limited liability company.



Mary-Margaret Galante
Notary Public in and for the State of Texas
My commission expires: 08/26/25

ASSIGNOR:

FOUNDATION ENERGY FUND V-A, LP,
By: Foundation Energy Company V-GP, LLC
Its: General Partner

By: Joel P. Sauer
Name: Joel P. Sauer
Title: Executive Vice President

ACKNOWLEDGMENT

STATE OF TEXAS
COUNTY OF DALLAS

§
§
§

This instrument was acknowledged before me this 31st day of March, 2022, by Joel P. Sauer, known to me to be the Executive Vice President of Foundation Energy Company V-GP, LLC, general partner of **FOUNDATION ENERGY FUND V-A, LP**, a Delaware limited partnership, who affirmed that the foregoing instrument was signed on behalf of such partnership and that the execution of this instrument was the free act and deed of such partnership.



Mary-Margaret Galante
Notary Public in and for the State of Texas
My commission expires: 08/26/25

ASSIGNOR:

FOUNDATION ENERGY FUND V-B HOLDING, LLC,

By: Foundation Energy Management, LLC
Its: Manager

By: Joel P Sauer
Name: Joel P. Sauer
Title: Executive Vice President

ACKNOWLEDGMENT

STATE OF TEXAS

COUNTY OF DALLAS

§
§
§

This instrument was acknowledged before me this 31st day of March, 2022, by Joel P. Sauer, known to me to be the Executive Vice President of Foundation Energy Management, LLC, manager of **FOUNDATION ENERGY FUND V-B HOLDING, LLC**, a Texas limited liability company, who affirmed that the foregoing instrument was signed on behalf of such limited liability company and that the execution of this instrument was the free act and deed of such limited liability company.



Mary-Margaret Galante

Notary Public in and for the State of Texas

My commission expires: 08/26/25

ASSIGNOR:

FOUNDATION ENERGY FUND V-B MD, LLC,

By: Foundation Energy Company V-GP, LLC
Its: Manager

By: Joel P Sauer
Name: Joel P. Sauer
Title: Executive Vice President

ACKNOWLEDGMENT

STATE OF TEXAS

§
§
§

COUNTY OF DALLAS

This instrument was acknowledged before me this 31st day of March, 2022, by Joel P. Sauer, known to me to be the Executive Vice President of Foundation Energy Company V-GP, LLC, manager of **FOUNDATION ENERGY FUND V-B MD, LLC**, a Delaware limited liability company, who affirmed that the foregoing instrument was signed on behalf of such limited liability company and that the execution of this instrument was the free act and deed of such limited liability company.



Mary-Margaret Galante

Notary Public in and for the State of Texas

My commission expires: 08/26/25

ASSIGNOR:

FOUNDATION ENERGY FUND VI-A, LP,
By: Foundation Energy Company VI-GP, LLC
Its: General Partner

By: Joel P. Sauer
Name: Joel P. Sauer
Title: Executive Vice President

ACKNOWLEDGMENT

STATE OF TEXAS
COUNTY OF DALLAS

§
§
§

This instrument was acknowledged before me this 31st day of March, 2022, by Joel P. Sauer, known to me to be the Executive Vice President of Foundation Energy Company VI-GP, LLC, general partner of **FOUNDATION ENERGY FUND VI-A, LP**, a Delaware limited partnership, who affirmed that the foregoing instrument was signed on behalf of such partnership and that the execution of this instrument was the free act and deed of such partnership.



Mary Margaret Galante
Notary Public in and for the State of Texas
My commission expires: 08/26/25

ASSIGNOR:

FOUNDATION ENERGY MANAGEMENT, LLC,

By: Joel P. Sauer
Name: Joel P. Sauer
Title: Executive Vice President

ACKNOWLEDGMENT

STATE OF TEXAS
COUNTY OF DALLAS

§
§
§

This instrument was acknowledged before me this 31st day of March, 2022, by Joel P. Sauer, known to me to be the Executive Vice President of **FOUNDATION ENERGY MANAGEMENT, LLC**, a Texas limited liability company, who affirmed that the foregoing instrument was signed on behalf of such limited liability company and that the execution of this instrument was the free act and deed of such limited liability company.



Mary Margaret Galante
Notary Public in and for the State of Texas
My commission expires: 08/26/25

ASSIGNEE:

OWN RESOURCES ROCKIES, LLC,



By: _____

Name: Niels Phaf

Title: Manager



ACKNOWLEDGMENT

STATE OF TEXAS

COUNTY OF DALLAS

§
§
§

This instrument was acknowledged before me this 31st day of March, 2022, by Niels Phaf, known to me to be the Manager of **OWN RESOURCES ROCKIES, LLC**, a Delaware limited liability company, who affirmed that the foregoing instrument was signed on behalf of such limited liability company and that the execution of this instrument was the free act and deed of such limited liability company.





Notary Public in and for the State of Texas

My commission expires: 08/26/25

Exhibit A-1
TRANSACTION AREA
MAP

The geographical area of (i) Lincoln, Phillips, Yuma & Washington Counties, Colorado, and (ii) Cheyenne & Sherman Counties, Kansas;

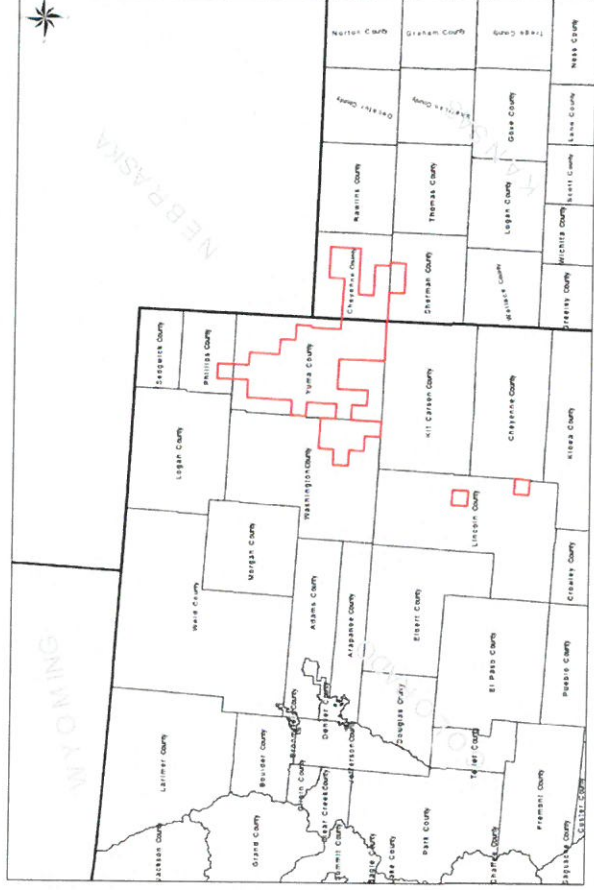


Exhibit A-1

TRANSACTION AREA
DESCRIPTIONS

| SEC | TWN | RNG | COUNTY | ST |
|-----|-----|-----|------------|----|
| 4 | 15S | 52W | LINCOLN | CO |
| 14 | 15S | 52W | LINCOLN | CO |
| 15 | 11S | 53W | LINCOLN | CO |
| 22 | 11S | 53W | LINCOLN | CO |
| 1 | 01N | 45W | PHILLIPS | CO |
| 24 | 06N | 46W | PHILLIPS | CO |
| 25 | 06N | 46W | PHILLIPS | CO |
| 26 | 06N | 46W | PHILLIPS | CO |
| 35 | 06N | 46W | PHILLIPS | CO |
| 1 | 01N | 45W | WASHINGTON | CO |
| 1 | 01N | 46W | WASHINGTON | CO |
| 1 | 01N | 47W | WASHINGTON | CO |
| 1 | 03S | 50W | WASHINGTON | CO |
| 1 | 03S | 51W | WASHINGTON | CO |
| 3 | 03S | 49W | WASHINGTON | CO |
| 4 | 03S | 49W | WASHINGTON | CO |
| 5 | 03S | 49W | WASHINGTON | CO |
| 6 | 03S | 49W | WASHINGTON | CO |
| 6 | 03S | 50W | WASHINGTON | CO |
| 7 | 03S | 49W | WASHINGTON | CO |
| 7 | 03S | 51W | WASHINGTON | CO |
| 8 | 03S | 49W | WASHINGTON | CO |
| 9 | 03S | 49W | WASHINGTON | CO |
| 9 | 03S | 50W | WASHINGTON | CO |
| 9 | 04S | 49W | WASHINGTON | CO |
| 10 | 02S | 49W | WASHINGTON | CO |
| 10 | 03S | 49W | WASHINGTON | CO |
| 10 | 03S | 50W | WASHINGTON | CO |
| 11 | 03S | 49W | WASHINGTON | CO |
| 12 | 03S | 50W | WASHINGTON | CO |
| 13 | 02S | 49W | WASHINGTON | CO |
| 13 | 03S | 49W | WASHINGTON | CO |
| 13 | 03S | 50W | WASHINGTON | CO |
| 14 | 03S | 49W | WASHINGTON | CO |
| 14 | 03S | 50W | WASHINGTON | CO |
| 15 | 02S | 50W | WASHINGTON | CO |
| 15 | 03S | 49W | WASHINGTON | CO |
| 15 | 03S | 50W | WASHINGTON | CO |
| 15 | 04S | 49W | WASHINGTON | CO |
| 17 | 02S | 49W | WASHINGTON | CO |
| 17 | 03S | 49W | WASHINGTON | CO |
| 18 | 03S | 49W | WASHINGTON | CO |
| 19 | 03S | 49W | WASHINGTON | CO |
| 20 | 02S | 49W | WASHINGTON | CO |
| 20 | 03S | 49W | WASHINGTON | CO |
| 20 | 03S | 50W | WASHINGTON | CO |
| 21 | 02S | 49W | WASHINGTON | CO |
| 21 | 03S | 49W | WASHINGTON | CO |
| 21 | 03S | 50W | WASHINGTON | CO |
| 22 | 03S | 49W | WASHINGTON | CO |
| 22 | 03S | 50W | WASHINGTON | CO |
| 23 | 03S | 50W | WASHINGTON | CO |
| 25 | 02S | 50W | WASHINGTON | CO |
| 25 | 03S | 50W | WASHINGTON | CO |
| 25 | 03S | 51W | WASHINGTON | CO |
| 26 | 02S | 50W | WASHINGTON | CO |
| 27 | 02S | 49W | WASHINGTON | CO |
| 27 | 03S | 49W | WASHINGTON | CO |
| 28 | 03S | 49W | WASHINGTON | CO |
| 28 | 03S | 50W | WASHINGTON | CO |
| 29 | 02S | 49W | WASHINGTON | CO |
| 29 | 03S | 49W | WASHINGTON | CO |
| 30 | 02S | 49W | WASHINGTON | CO |
| 30 | 03S | 49W | WASHINGTON | CO |
| 31 | 02S | 49W | WASHINGTON | CO |
| 31 | 03S | 49W | WASHINGTON | CO |
| 32 | 02S | 49W | WASHINGTON | CO |
| 32 | 03S | 49W | WASHINGTON | CO |
| 33 | 03S | 49W | WASHINGTON | CO |
| 34 | 02S | 49W | WASHINGTON | CO |
| 1 | 01N | 45W | YUMA | CO |
| 1 | 01N | 46W | YUMA | CO |
| 1 | 01N | 47W | YUMA | CO |

Exhibit A-1

TRANSACTION AREA
DESCRIPTIONS

| SEC | TWN | RNG | COUNTY | ST |
|-----|-----|-----|--------|----|
| 1 | 01S | 45W | YUMA | CO |
| 1 | 02S | 45W | YUMA | CO |
| 1 | 02N | 47W | YUMA | CO |
| 1 | 02S | 44W | YUMA | CO |
| 1 | 02S | 45W | YUMA | CO |
| 1 | 03N | 47W | YUMA | CO |
| 1 | 03S | 44W | YUMA | CO |
| 1 | 04N | 46W | YUMA | CO |
| 1 | 04S | 42W | YUMA | CO |
| 1 | 04S | 43W | YUMA | CO |
| 1 | 05N | 41W | YUMA | CO |
| 1 | 05S | 42W | YUMA | CO |
| 1 | 05S | 43W | YUMA | CO |
| 1 | 05S | 44W | YUMA | CO |
| 1 | 06S | 40W | YUMA | CO |
| 2 | 01N | 44W | YUMA | CO |
| 2 | 01N | 45W | YUMA | CO |
| 2 | 01N | 46W | YUMA | CO |
| 2 | 01N | 47W | YUMA | CO |
| 2 | 02S | 45W | YUMA | CO |
| 2 | 03N | 47W | YUMA | CO |
| 2 | 03S | 44W | YUMA | CO |
| 2 | 04S | 42W | YUMA | CO |
| 2 | 04S | 43W | YUMA | CO |
| 2 | 05N | 46W | YUMA | CO |
| 2 | 05S | 43W | YUMA | CO |
| 2 | 05S | 44W | YUMA | CO |
| 3 | 01N | 45W | YUMA | CO |
| 3 | 01N | 46W | YUMA | CO |
| 3 | 01S | 44W | YUMA | CO |
| 3 | 01S | 45W | YUMA | CO |
| 3 | 02N | 46W | YUMA | CO |
| 3 | 02N | 47W | YUMA | CO |
| 3 | 02S | 43W | YUMA | CO |
| 3 | 02S | 44W | YUMA | CO |
| 3 | 02S | 47W | YUMA | CO |
| 3 | 03N | 46W | YUMA | CO |
| 3 | 03N | 47W | YUMA | CO |
| 3 | 03S | 42W | YUMA | CO |
| 3 | 03S | 43W | YUMA | CO |
| 3 | 03S | 44W | YUMA | CO |
| 3 | 04S | 42W | YUMA | CO |
| 3 | 05S | 46W | YUMA | CO |
| 3 | 05S | 43W | YUMA | CO |
| 4 | 01N | 45W | YUMA | CO |
| 4 | 01N | 45W | YUMA | CO |
| 4 | 01S | 44W | YUMA | CO |
| 4 | 01S | 45W | YUMA | CO |
| 4 | 02N | 46W | YUMA | CO |
| 4 | 02N | 47W | YUMA | CO |
| 4 | 02S | 43W | YUMA | CO |
| 4 | 02S | 44W | YUMA | CO |
| 4 | 03N | 46W | YUMA | CO |
| 4 | 03S | 43W | YUMA | CO |
| 4 | 04N | 41W | YUMA | CO |
| 4 | 04N | 46W | YUMA | CO |
| 4 | 04S | 41W | YUMA | CO |
| 4 | 05N | 46W | YUMA | CO |
| 4 | 05S | 40W | YUMA | CO |
| 4 | 05S | 43W | YUMA | CO |
| 5 | 01N | 45W | Yuma | CO |
| 5 | 01S | 46W | YUMA | CO |
| 5 | 02N | 46W | Yuma | CO |
| 5 | 02S | 43W | YUMA | CO |
| 5 | 02S | 44W | YUMA | CO |
| 5 | 03N | 46W | YUMA | CO |
| 5 | 03S | 43W | YUMA | CO |
| 5 | 04N | 40W | YUMA | CO |
| 5 | 04N | 41W | YUMA | CO |
| 5 | 04S | 41W | YUMA | CO |
| 5 | 04S | 42W | YUMA | CO |

Exhibit A-1

TRANSACTION AREA
DESCRIPTIONS

| SEC | TWN | RNG | COUNTY | ST |
|-----|-----|-----|--------|----|
| 5 | 04S | 43W | YUMA | CO |
| 5 | 05N | 41W | YUMA | CO |
| 5 | 05N | 46W | YUMA | CO |
| 5 | 05S | 43W | YUMA | CO |
| 5 | 05S | 40W | YUMA | CO |
| 6 | 01N | 45W | YUMA | CO |
| 6 | 01N | 46W | YUMA | CO |
| 6 | 01S | 45W | YUMA | CO |
| 6 | 01S | 46W | YUMA | CO |
| 6 | 02N | 46W | Yuma | CO |
| 6 | 02S | 43W | YUMA | CO |
| 6 | 02S | 44W | YUMA | CO |
| 6 | 02S | 45W | YUMA | CO |
| 6 | 03N | 46W | YUMA | CO |
| 6 | 03S | 43W | YUMA | CO |
| 6 | 04N | 45W | YUMA | CO |
| 6 | 04N | 41W | YUMA | CO |
| 6 | 04S | 43W | YUMA | CO |
| 6 | 04S | 41W | YUMA | CO |
| 6 | 05S | 43W | YUMA | CO |
| 6 | 05S | 39W | YUMA | CO |
| 6 | 06S | 39W | YUMA | CO |
| 7 | 01N | 45W | YUMA | CO |
| 7 | 01N | 46W | YUMA | CO |
| 7 | 01S | 44W | YUMA | CO |
| 7 | 02S | 43W | YUMA | CO |
| 7 | 02S | 43W | YUMA | CO |
| 7 | 02S | 44W | YUMA | CO |
| 7 | 02S | 38W | YUMA | CO |
| 7 | 03S | 43W | YUMA | CO |
| 7 | 04N | 45W | YUMA | CO |
| 7 | 04S | 43W | YUMA | CO |
| 7 | 05S | 43W | YUMA | CO |
| 8 | 01N | 44W | YUMA | CO |
| 8 | 01N | 45W | YUMA | CO |
| 8 | 01N | 46W | YUMA | CO |
| 8 | 01S | 44W | YUMA | CO |
| 8 | 02S | 43W | YUMA | CO |
| 8 | 02S | 44W | YUMA | CO |
| 8 | 02S | 38W | YUMA | CO |
| 8 | 03S | 43W | YUMA | CO |
| 8 | 04N | 45W | YUMA | CO |
| 8 | 04S | 43W | YUMA | CO |
| 8 | 04S | 41W | YUMA | CO |
| 8 | 05N | 46W | YUMA | CO |
| 8 | 05S | 43W | YUMA | CO |
| 8 | 05S | 40W | YUMA | CO |
| 8 | 05S | 40W | YUMA | CO |
| 9 | 01N | 45W | YUMA | CO |
| 9 | 01N | 46W | YUMA | CO |
| 9 | 02S | 43W | YUMA | CO |
| 9 | 02S | 44W | YUMA | CO |
| 9 | 02S | 46W | YUMA | CO |
| 9 | 02S | 38W | YUMA | CO |
| 9 | 03N | 46W | YUMA | CO |
| 9 | 03N | 47W | YUMA | CO |
| 9 | 03S | 38W | YUMA | CO |
| 9 | 03S | 42W | YUMA | CO |
| 9 | 03S | 43W | YUMA | CO |
| 9 | 03S | 44W | YUMA | CO |
| 9 | 04S | 43W | YUMA | CO |
| 9 | 05N | 46W | YUMA | CO |
| 10 | 01N | 45W | YUMA | CO |
| 10 | 01N | 46W | YUMA | CO |
| 10 | 01S | 45W | YUMA | CO |
| 10 | 01S | 46W | YUMA | CO |
| 10 | 02N | 47W | YUMA | CO |
| 10 | 02S | 49W | YUMA | CO |
| 10 | 02S | 43W | YUMA | CO |
| 10 | 02S | 44W | YUMA | CO |
| 10 | 02S | 46W | YUMA | CO |

Exhibit A-1

TRANSACTION AREA
DESCRIPTIONS

| SEC | TWN | RNG | COUNTY | ST |
|-----|-----|-----|--------|----|
| 10 | 02S | 39W | YUMA | CO |
| 10 | 03N | 46W | YUMA | CO |
| 10 | 03N | 47W | YUMA | CO |
| 10 | 03S | 42W | YUMA | CO |
| 10 | 03S | 40W | YUMA | CO |
| 10 | 03S | 44W | YUMA | CO |
| 10 | 04N | 45W | YUMA | CO |
| 10 | 04S | 43W | YUMA | CO |
| 10 | 05N | 46W | YUMA | CO |
| 10 | 05S | 43W | YUMA | CO |
| 11 | 01N | 45W | YUMA | CO |
| 11 | 01N | 46W | YUMA | CO |
| 11 | 01N | 47W | YUMA | CO |
| 11 | 01S | 45W | YUMA | CO |
| 11 | 01S | 46W | YUMA | CO |
| 11 | 01S | 46W | YUMA | CO |
| 11 | 03N | 47W | YUMA | CO |
| 11 | 03S | 42W | YUMA | CO |
| 11 | 03S | 44W | YUMA | CO |
| 11 | 04N | 45W | YUMA | CO |
| 11 | 05N | 46W | YUMA | CO |
| 11 | 05S | 43W | YUMA | CO |
| 11 | 05S | 44W | YUMA | CO |
| 11 | 06S | 40W | YUMA | CO |
| 12 | 01N | 45W | YUMA | CO |
| 12 | 01N | 46W | YUMA | CO |
| 12 | 01N | 47W | YUMA | CO |
| 12 | 01S | 46W | YUMA | CO |
| 12 | 02S | 44W | YUMA | CO |
| 12 | 02S | 45W | YUMA | CO |
| 12 | 02S | 39W | YUMA | CO |
| 12 | 03S | 44W | YUMA | CO |
| 12 | 03S | 44W | YUMA | CO |
| 12 | 04N | 46W | YUMA | CO |
| 12 | 04N | 47W | YUMA | CO |
| 12 | 04N | 41W | YUMA | CO |
| 12 | 04S | 43W | YUMA | CO |
| 12 | 04S | 44W | YUMA | CO |
| 12 | 05N | 46W | YUMA | CO |
| 12 | 05S | 43W | YUMA | CO |
| 12 | 05S | 44W | YUMA | CO |
| 12 | 05S | 42W | YUMA | CO |
| 13 | 01N | 45W | YUMA | CO |
| 13 | 01N | 46W | YUMA | CO |
| 13 | 01N | 47W | YUMA | CO |
| 13 | 01S | 45W | YUMA | CO |
| 13 | 01S | 46W | YUMA | CO |
| 13 | 02S | 44W | YUMA | CO |
| 13 | 02S | 39W | YUMA | CO |
| 13 | 02S | 47W | YUMA | CO |
| 13 | 03N | 47W | YUMA | CO |
| 13 | 03S | 44W | YUMA | CO |
| 13 | 04N | 45W | YUMA | CO |
| 13 | 04N | 46W | YUMA | CO |
| 13 | 04N | 47W | YUMA | CO |
| 13 | 04S | 43W | YUMA | CO |
| 13 | 04S | 44W | YUMA | CO |
| 13 | 04S | 47W | YUMA | CO |
| 13 | 05N | 46W | YUMA | CO |
| 13 | 05S | 43W | YUMA | CO |
| 13 | 05S | 44W | YUMA | CO |
| 13 | 05S | 45W | YUMA | CO |
| 14 | 01N | 45W | YUMA | CO |
| 14 | 01N | 46W | YUMA | CO |
| 14 | 01N | 47W | YUMA | CO |
| 14 | 01S | 44W | YUMA | CO |
| 14 | 01S | 45W | YUMA | CO |
| 14 | 01S | 46W | YUMA | CO |
| 14 | 02S | 43W | YUMA | CO |
| 14 | 02S | 45W | YUMA | CO |
| 14 | 03N | 47W | YUMA | CO |
| 14 | 03S | 44W | YUMA | CO |

Exhibit A-1

TRANSACTION AREA
DESCRIPTIONS

| SEC | TWN | RNG | COUNTY | ST |
|-----|-----|-----|--------|----|
| 14 | 04N | 45W | YUMA | CO |
| 14 | 04N | 46W | YUMA | CO |
| 14 | 04N | 47W | YUMA | CO |
| 14 | 05N | 46W | YUMA | CO |
| 14 | 05S | 43W | YUMA | CO |
| 14 | 05S | 44W | YUMA | CO |
| 15 | 01N | 45W | YUMA | CO |
| 15 | 01S | 46W | YUMA | CO |
| 15 | 02N | 47W | YUMA | CO |
| 15 | 02S | 49W | YUMA | CO |
| 15 | 02S | 50W | YUMA | CO |
| 15 | 02S | 43W | YUMA | CO |
| 15 | 02S | 46W | YUMA | CO |
| 15 | 03N | 47W | YUMA | CO |
| 15 | 03S | 40W | YUMA | CO |
| 15 | 03S | 42W | YUMA | CO |
| 15 | 04N | 45W | YUMA | CO |
| 15 | 04S | 43W | YUMA | CO |
| 15 | 05N | 46W | YUMA | CO |
| 15 | 05N | 46W | YUMA | CO |
| 15 | 05S | 44W | YUMA | CO |
| 16 | 01N | 45W | YUMA | CO |
| 16 | 01S | 44W | YUMA | CO |
| 16 | 02S | 43W | YUMA | CO |
| 16 | 02S | 44W | YUMA | CO |
| 16 | 03N | 46W | YUMA | CO |
| 16 | 03N | 47W | YUMA | CO |
| 16 | 03S | 42W | YUMA | CO |
| 16 | 04S | 42W | YUMA | CO |
| 16 | 04S | 43W | YUMA | CO |
| 16 | 04S | 41W | YUMA | CO |
| 16 | 05S | 40W | YUMA | CO |
| 16 | 05S | 44W | YUMA | CO |
| 17 | 01N | 45W | YUMA | CO |
| 17 | 01N | 46W | YUMA | CO |
| 17 | 01S | 44W | YUMA | CO |
| 17 | 02N | 46W | YUMA | CO |
| 17 | 02S | 43W | YUMA | CO |
| 17 | 02S | 38W | YUMA | CO |
| 17 | 03S | 42W | YUMA | CO |
| 17 | 03S | 43W | YUMA | CO |
| 17 | 04N | 45W | YUMA | CO |
| 17 | 04S | 42W | YUMA | CO |
| 17 | 04S | 43W | YUMA | CO |
| 17 | 05N | 45W | YUMA | CO |
| 17 | 05N | 46W | YUMA | CO |
| 17 | 05N | 41W | YUMA | CO |
| 17 | 05S | 43W | YUMA | CO |
| 18 | 01N | 44W | YUMA | CO |
| 18 | 01N | 45W | YUMA | CO |
| 18 | 01N | 46W | YUMA | CO |
| 18 | 02N | 47W | YUMA | CO |
| 18 | 02S | 43W | YUMA | CO |
| 18 | 02S | 44W | YUMA | CO |
| 18 | 02S | 45W | YUMA | CO |
| 18 | 02S | 38W | YUMA | CO |
| 18 | 03S | 42W | YUMA | CO |
| 18 | 03S | 43W | YUMA | CO |
| 18 | 04N | 45W | YUMA | CO |
| 18 | 04N | 46W | YUMA | CO |
| 18 | 04S | 42W | YUMA | CO |
| 18 | 04S | 43W | YUMA | CO |
| 18 | 05N | 41W | YUMA | CO |
| 18 | 05S | 43W | YUMA | CO |
| 19 | 01N | 44W | YUMA | CO |
| 19 | 01N | 45W | YUMA | CO |
| 19 | 01S | 46W | YUMA | CO |
| 19 | 02N | 44W | YUMA | CO |
| 19 | 02S | 45W | YUMA | CO |
| 19 | 02S | 43W | YUMA | CO |
| 19 | 02S | 45W | YUMA | CO |

Exhibit A-1

TRANSACTION AREA
DESCRIPTIONS

| SEC | TWN | RNG | COUNTY | ST |
|-----|-----|-----|--------|----|
| 19 | 03N | 46W | YUMA | CO |
| 19 | 04N | 45W | YUMA | CO |
| 19 | 04N | 46W | YUMA | CO |
| 19 | 04S | 42W | YUMA | CO |
| 19 | 04S | 43W | YUMA | CO |
| 19 | 05N | 40W | YUMA | CO |
| 19 | 05S | 41W | YUMA | CO |
| 19 | 06S | 39W | YUMA | CO |
| 20 | 01N | 45W | YUMA | CO |
| 20 | 02N | 46W | YUMA | CO |
| 20 | 02S | 43W | YUMA | CO |
| 20 | 03N | 46W | YUMA | CO |
| 20 | 03S | 43W | YUMA | CO |
| 20 | 04N | 45W | YUMA | CO |
| 20 | 04S | 42W | YUMA | CO |
| 20 | 04S | 43W | YUMA | CO |
| 20 | 05N | 41W | YUMA | CO |
| 20 | 05S | 40W | YUMA | CO |
| 21 | 01N | 45W | YUMA | CO |
| 21 | 01N | 46W | YUMA | CO |
| 21 | 02S | 43W | YUMA | CO |
| 21 | 03N | 46W | YUMA | CO |
| 21 | 03S | 42W | YUMA | CO |
| 21 | 04N | 45W | YUMA | CO |
| 21 | 04N | 46W | YUMA | CO |
| 21 | 04S | 43W | YUMA | CO |
| 21 | 04S | 41W | YUMA | CO |
| 21 | 05N | 46W | YUMA | CO |
| 21 | 05N | 41W | YUMA | CO |
| 21 | 05S | 44W | YUMA | CO |
| 22 | 01N | 45W | YUMA | CO |
| 22 | 01N | 46W | YUMA | CO |
| 22 | 01S | 44W | YUMA | CO |
| 22 | 01S | 45W | YUMA | CO |
| 22 | 02S | 43W | YUMA | CO |
| 22 | 02S | 45W | YUMA | CO |
| 22 | 02S | 46W | YUMA | CO |
| 22 | 03N | 46W | YUMA | CO |
| 22 | 03S | 42W | YUMA | CO |
| 22 | 04N | 41W | YUMA | CO |
| 22 | 04N | 45W | YUMA | CO |
| 22 | 04N | 46W | YUMA | CO |
| 22 | 04S | 43W | YUMA | CO |
| 22 | 05N | 46W | YUMA | CO |
| 22 | 05N | 41W | YUMA | CO |
| 22 | 05S | 44W | YUMA | CO |
| 23 | 01N | 45W | YUMA | CO |
| 23 | 01N | 46W | YUMA | CO |
| 23 | 01S | 44W | YUMA | CO |
| 23 | 01S | 45W | YUMA | CO |
| 23 | 01S | 46W | YUMA | CO |
| 23 | 02N | 45W | YUMA | CO |
| 23 | 02S | 43W | YUMA | CO |
| 23 | 02S | 45W | YUMA | CO |
| 23 | 02S | 46W | YUMA | CO |
| 23 | 03N | 47W | YUMA | CO |
| 23 | 03S | 38W | YUMA | CO |
| 23 | 04N | 46W | YUMA | CO |
| 23 | 04S | 44W | YUMA | CO |
| 24 | 01N | 45W | YUMA | CO |
| 24 | 01N | 46W | YUMA | CO |
| 24 | 01N | 47W | YUMA | CO |
| 24 | 01S | 45W | YUMA | CO |
| 24 | 02S | 44W | YUMA | CO |
| 24 | 02S | 45W | YUMA | CO |
| 24 | 02S | 46W | YUMA | CO |
| 24 | 03N | 45W | YUMA | CO |
| 24 | 03S | 43W | YUMA | CO |
| 24 | 04N | 45W | YUMA | CO |
| 24 | 04N | 46W | YUMA | CO |
| 24 | 04N | 47W | YUMA | CO |

Exhibit A-1

TRANSACTION AREA
DESCRIPTIONS

| SEC | TWN | RNG | COUNTY | ST |
|-----|-----|-----|--------|----|
| 24 | 04S | 43W | YUMA | CO |
| 24 | 04S | 44W | YUMA | CO |
| 24 | 05N | 46W | YUMA | CO |
| 24 | 05S | 44W | YUMA | CO |
| 24 | 06S | 40W | YUMA | CO |
| 25 | 01N | 45W | YUMA | CO |
| 25 | 01N | 46W | YUMA | CO |
| 25 | 01N | 47W | YUMA | CO |
| 25 | 01S | 45W | YUMA | CO |
| 25 | 02S | 43W | YUMA | CO |
| 25 | 02S | 50W | YUMA | CO |
| 25 | 02S | 44W | YUMA | CO |
| 25 | 02S | 45W | YUMA | CO |
| 25 | 03S | 44W | YUMA | CO |
| 25 | 04N | 45W | YUMA | CO |
| 25 | 04N | 47W | YUMA | CO |
| 25 | 04S | 43W | YUMA | CO |
| 25 | 04S | 44W | YUMA | CO |
| 25 | 05N | 41W | YUMA | CO |
| 25 | 05S | 44W | YUMA | CO |
| 26 | 01N | 45W | YUMA | CO |
| 26 | 01N | 48W | YUMA | CO |
| 26 | 01S | 45W | YUMA | CO |
| 26 | 02S | 43W | YUMA | CO |
| 26 | 02S | 44W | YUMA | CO |
| 26 | 02S | 45W | YUMA | CO |
| 26 | 02S | 50W | YUMA | CO |
| 26 | 03S | 44W | YUMA | CO |
| 26 | 04S | 44W | YUMA | CO |
| 26 | 05N | 41W | YUMA | CO |
| 26 | 06N | 46W | YUMA | CO |
| 27 | 01N | 45W | YUMA | CO |
| 27 | 01S | 45W | YUMA | CO |
| 27 | 02N | 46W | YUMA | CO |
| 27 | 02S | 43W | YUMA | CO |
| 27 | 03N | 45W | YUMA | CO |
| 27 | 03N | 46W | YUMA | CO |
| 27 | 03S | 42W | YUMA | CO |
| 27 | 04N | 47W | YUMA | CO |
| 27 | 04S | 43W | YUMA | CO |
| 28 | 01N | 45W | YUMA | CO |
| 28 | 01N | 46W | YUMA | CO |
| 28 | 01S | 44W | YUMA | CO |
| 28 | 02N | 45W | YUMA | CO |
| 28 | 02N | 46W | YUMA | CO |
| 28 | 02S | 43W | YUMA | CO |
| 28 | 03N | 45W | YUMA | CO |
| 28 | 03N | 46W | YUMA | CO |
| 28 | 03S | 41W | YUMA | CO |
| 28 | 03S | 42W | YUMA | CO |
| 28 | 04N | 46W | YUMA | CO |
| 28 | 04S | 43W | YUMA | CO |
| 28 | 05N | 46W | YUMA | CO |
| 28 | 05N | 41W | YUMA | CO |
| 29 | 01N | 45W | YUMA | CO |
| 29 | 01S | 43W | YUMA | CO |
| 29 | 01S | 44W | YUMA | CO |
| 29 | 02N | 45W | YUMA | CO |
| 29 | 02N | 46W | YUMA | CO |
| 29 | 02S | 43W | YUMA | CO |
| 29 | 03N | 46W | YUMA | CO |
| 29 | 03S | 41W | YUMA | CO |
| 29 | 04N | 46W | YUMA | CO |
| 29 | 04S | 42W | YUMA | CO |
| 29 | 04S | 43W | YUMA | CO |
| 29 | 05N | 46W | YUMA | CO |
| 29 | 05N | 40W | YUMA | CO |
| 29 | 05S | 43W | YUMA | CO |
| 30 | 01N | 44W | YUMA | CO |
| 30 | 01N | 45W | YUMA | CO |
| 30 | 01N | 46W | YUMA | CO |

Exhibit A-1

TRANSACTION AREA
DESCRIPTIONS

| SEC | TWN | RNG | COUNTY | ST |
|-----|-----|-----|--------|----|
| 30 | 01S | 45W | YUMA | CO |
| 30 | 02N | 46W | YUMA | CO |
| 30 | 02S | 43W | YUMA | CO |
| 30 | 02S | 46W | YUMA | CO |
| 30 | 03N | 46W | YUMA | CO |
| 30 | 04N | 46W | YUMA | CO |
| 30 | 04S | 43W | YUMA | CO |
| 30 | 05N | 40W | YUMA | CO |
| 30 | 05S | 43W | YUMA | CO |
| 31 | 01N | 45W | YUMA | CO |
| 31 | 01S | 44W | YUMA | CO |
| 31 | 02N | 45W | YUMA | CO |
| 31 | 02N | 46W | YUMA | CO |
| 31 | 02S | 43W | YUMA | CO |
| 31 | 02S | 44W | YUMA | CO |
| 31 | 03N | 46W | YUMA | CO |
| 31 | 04N | 46W | YUMA | CO |
| 31 | 04S | 43W | YUMA | CO |
| 31 | 05S | 43W | YUMA | CO |
| 32 | 01S | 43W | YUMA | CO |
| 32 | 01S | 44W | YUMA | CO |
| 32 | 02N | 45W | YUMA | CO |
| 32 | 02N | 46W | YUMA | CO |
| 32 | 02S | 43W | YUMA | CO |
| 32 | 03N | 45W | YUMA | CO |
| 32 | 03S | 43W | YUMA | CO |
| 32 | 04S | 43W | YUMA | CO |
| 32 | 05N | 46W | YUMA | CO |
| 32 | 01S | 43W | YUMA | CO |
| 33 | 01N | 45W | YUMA | CO |
| 33 | 01N | 46W | YUMA | CO |
| 33 | 01S | 43W | YUMA | CO |
| 33 | 01S | 44W | YUMA | CO |
| 33 | 01S | 45W | YUMA | CO |
| 33 | 02N | 45W | YUMA | CO |
| 33 | 02S | 43W | YUMA | CO |
| 33 | 03N | 45W | YUMA | CO |
| 33 | 03N | 46W | YUMA | CO |
| 33 | 03N | 47W | YUMA | CO |
| 33 | 03S | 42W | YUMA | CO |
| 33 | 03S | 43W | YUMA | CO |
| 33 | 04N | 46W | YUMA | CO |
| 33 | 04S | 43W | YUMA | CO |
| 33 | 05N | 46W | YUMA | CO |
| 33 | 05S | 44W | YUMA | CO |
| 34 | 01N | 45W | YUMA | CO |
| 34 | 01N | 46W | YUMA | CO |
| 34 | 01S | 43W | YUMA | CO |
| 34 | 01S | 45W | YUMA | CO |
| 34 | 02N | 46W | YUMA | CO |
| 34 | 02S | 43W | YUMA | CO |
| 34 | 02S | 44W | YUMA | CO |
| 34 | 03N | 46W | YUMA | CO |
| 34 | 03N | 47W | YUMA | CO |
| 34 | 03S | 42W | YUMA | CO |
| 34 | 04N | 46W | YUMA | CO |
| 34 | 04S | 43W | YUMA | CO |
| 34 | 05S | 44W | YUMA | CO |
| 35 | 01N | 45W | YUMA | CO |
| 35 | 01N | 46W | YUMA | CO |
| 35 | 01S | 45W | YUMA | CO |
| 35 | 02N | 47W | YUMA | CO |
| 35 | 02S | 43W | YUMA | CO |
| 35 | 02S | 44W | YUMA | CO |
| 35 | 03N | 46W | YUMA | CO |
| 35 | 03N | 47W | YUMA | CO |
| 35 | 03S | 44W | YUMA | CO |
| 35 | 04S | 44W | YUMA | CO |
| 36 | 02N | 45W | YUMA | CO |
| 36 | 02N | 46W | YUMA | CO |
| 36 | 02N | 47W | YUMA | CO |

Exhibit A-1

TRANSACTION AREA
DESCRIPTIONS

| SEC | TWN | RNG | COUNTY | ST |
|-----|-----|-----|----------|----|
| 36 | 02S | 44W | YUMA | CO |
| 36 | 04N | 47W | YUMA | CO |
| 36 | 04S | 44W | YUMA | CO |
| 36 | 05S | 43W | YUMA | CO |
| 36 | 05S | 44W | YUMA | CO |
| 1 | 02S | 38W | CHEYENNE | KS |
| 1 | 02S | 39W | CHEYENNE | KS |
| 1 | 03S | 40W | CHEYENNE | KS |
| 1 | 04S | 42W | CHEYENNE | KS |
| 1 | 05S | 42W | CHEYENNE | KS |
| 3 | 02S | 38W | CHEYENNE | KS |
| 3 | 03S | 42W | CHEYENNE | KS |
| 3 | 04S | 42W | CHEYENNE | KS |
| 4 | 02S | 38W | CHEYENNE | KS |
| 4 | 03S | 41W | CHEYENNE | KS |
| 4 | 05S | 40W | CHEYENNE | KS |
| 5 | 04S | 41W | CHEYENNE | KS |
| 5 | 05S | 39W | CHEYENNE | KS |
| 5 | 05S | 40W | CHEYENNE | KS |
| 6 | 02S | 38W | CHEYENNE | KS |
| 6 | 04S | 41W | CHEYENNE | KS |
| 6 | 05S | 40W | CHEYENNE | KS |
| 7 | 02S | 38W | CHEYENNE | KS |
| 7 | 04S | 41W | CHEYENNE | KS |
| 8 | 02S | 38W | CHEYENNE | KS |
| 8 | 04S | 41W | CHEYENNE | KS |
| 8 | 05S | 40W | CHEYENNE | KS |
| 9 | 02S | 38W | CHEYENNE | KS |
| 10 | 02S | 38W | CHEYENNE | KS |
| 10 | 02S | 39W | CHEYENNE | KS |
| 10 | 03S | 40W | CHEYENNE | KS |
| 11 | 03S | 42W | CHEYENNE | KS |
| 11 | 05S | 40W | CHEYENNE | KS |
| 12 | 02S | 39W | CHEYENNE | KS |
| 12 | 04S | 42W | CHEYENNE | KS |
| 12 | 05S | 42W | CHEYENNE | KS |
| 13 | 02S | 39W | CHEYENNE | KS |
| 13 | 05S | 40W | CHEYENNE | KS |
| 15 | 03S | 40W | CHEYENNE | KS |
| 15 | 03S | 42W | CHEYENNE | KS |
| 16 | 03S | 40W | CHEYENNE | KS |
| 16 | 03S | 42W | CHEYENNE | KS |
| 16 | 04S | 41W | CHEYENNE | KS |
| 16 | 05S | 40W | CHEYENNE | KS |
| 17 | 02S | 38W | CHEYENNE | KS |
| 19 | 02S | 38W | CHEYENNE | KS |
| 19 | 03S | 40W | CHEYENNE | KS |
| 19 | 05S | 39W | CHEYENNE | KS |
| 20 | 02S | 38W | CHEYENNE | KS |
| 20 | 05S | 40W | CHEYENNE | KS |
| 21 | 03S | 41W | CHEYENNE | KS |
| 21 | 03S | 42W | CHEYENNE | KS |
| 21 | 04S | 41W | CHEYENNE | KS |
| 21 | 05S | 39W | CHEYENNE | KS |
| 22 | 03S | 42W | CHEYENNE | KS |
| 27 | 03S | 42W | CHEYENNE | KS |
| 27 | 05S | 40W | CHEYENNE | KS |
| 28 | 03S | 41W | CHEYENNE | KS |
| 28 | 03S | 42W | CHEYENNE | KS |
| 29 | 03S | 41W | CHEYENNE | KS |
| 29 | 05S | 39W | CHEYENNE | KS |
| 31 | 03S | 41W | CHEYENNE | KS |
| 31 | 04S | 41W | CHEYENNE | KS |
| 31 | 05S | 39W | CHEYENNE | KS |
| 32 | 03S | 41W | CHEYENNE | KS |
| 32 | 05S | 39W | CHEYENNE | KS |
| 34 | 03S | 41W | CHEYENNE | KS |
| 34 | 03S | 42W | CHEYENNE | KS |
| 35 | 03S | 41W | CHEYENNE | KS |
| 35 | 03S | 42W | CHEYENNE | KS |
| 36 | 03S | 41W | CHEYENNE | KS |

Exhibit A-1
TRANSACTION AREA
DESCRIPTIONS

| SEC | TWN | RNG | COUNTY | ST |
|-----|-----|-----|----------|----|
| 36 | 05S | 40W | CHEYENNE | KS |
| 31 | 03S | 41W | CHEYENNE | KS |
| 31 | 04N | 46W | CHEYENNE | KS |
| 31 | 04S | 43W | CHEYENNE | KS |
| 31 | 05N | 40W | CHEYENNE | KS |
| 31 | 05S | 39W | CHEYENNE | KS |
| 32 | 01N | 45W | CHEYENNE | KS |
| 32 | 01S | 43W | CHEYENNE | KS |
| 32 | 01S | 44W | CHEYENNE | KS |
| 32 | 02N | 45W | CHEYENNE | KS |
| 32 | 02S | 43W | CHEYENNE | KS |
| 32 | 02S | 41W | CHEYENNE | KS |
| 32 | 03S | 41W | CHEYENNE | KS |
| 32 | 04S | 43W | CHEYENNE | KS |
| 32 | 05N | 46W | CHEYENNE | KS |
| 32 | 05N | 40W | CHEYENNE | KS |
| 32 | 05N | 41W | CHEYENNE | KS |
| 32 | 05S | 39W | CHEYENNE | KS |
| 33 | 01N | 45W | CHEYENNE | KS |
| 33 | 01S | 43W | CHEYENNE | KS |
| 33 | 01S | 44W | CHEYENNE | KS |
| 33 | 02N | 46W | CHEYENNE | KS |
| 33 | 02S | 43W | CHEYENNE | KS |
| 33 | 03S | 42W | CHEYENNE | KS |
| 33 | 03S | 41W | CHEYENNE | KS |
| 33 | 03S | 42W | CHEYENNE | KS |
| 33 | 04N | 46W | CHEYENNE | KS |
| 33 | 04S | 43W | CHEYENNE | KS |
| 33 | 05N | 41W | CHEYENNE | KS |
| 33 | 05S | 39W | CHEYENNE | KS |
| 1 | 06S | 40W | SHERMAN | KS |
| 6 | 06S | 39W | SHERMAN | KS |
| 11 | 06S | 40W | SHERMAN | KS |
| 19 | 06S | 39W | SHERMAN | KS |
| 24 | 06S | 40W | SHERMAN | KS |
| 17 | 06S | 39W | SHERMAN | KS |
| 33 | 05N | 41W | SHERMAN | KS |
| 34 | 01N | 45W | SHERMAN | KS |
| 34 | 01S | 45W | SHERMAN | KS |
| 34 | 02N | 46W | SHERMAN | KS |
| 34 | 02S | 43W | SHERMAN | KS |
| 34 | 03N | 47W | SHERMAN | KS |

**Exhibit A-2
"Leases"**

| <u>Lessor</u> | <u>Lessee</u> | <u>Lease Date</u> | <u>Sec</u> | <u>Twn</u> | <u>Rge</u> | <u>Legal Description</u> | <u>County</u> | <u>State</u> | <u>Book</u> | <u>Page</u> |
|--|--|-------------------|------------|------------|------------|--|---------------|--------------|-------------|-------------|
| Wilmer Hilt | Carl F. Smith | 1/29/1974 | 15 | 03S | 42W | N2 | Cheyenne | Kansas | 33 | 167 |
| Daniel H. Rueb, Et Ux | Carl F. Smith | 1/29/1974 | 16 | 03S | 42W | SW4 | Cheyenne | Kansas | 33 | 208 |
| Marlin Rueb, a Single Man; Mary Rueb, a Widow | Carl F. Smith | 1/29/1974 | 16 | 03S | 42W | N2 | Cheyenne | Kansas | 33 | 210 |
| Daniel H. Rueb and Marcia B. Rueb, his Wife | Carl F. Smith | 1/29/1974 | 15 | 03S | 42W | S2 | Cheyenne | Kansas | 33 | 240 |
| | | | 16 | 03S | 42W | SE4 | | | | |
| Leland Holzwarth and Mary F. Holzwarth, his wife | Mountain Petroleum Corporation | 5/15/1974 | 1 | 05S | 42W | NW, SW, W2SE | Cheyenne | Kansas | 34 | 311 |
| | | | 12 | 05S | 42W | NW, N2SW, N SE | | | | |
| Ruben Zimbelman, Et Ux | Lincoln Maggard | 3/15/1975 | 31 | 03S | 41W | ALL | Cheyenne | Kansas | 38 | 309 |
| | | | 6 | 04S | 41W | ALL | | | | |
| | | | 7 | 04S | 41W | N2 NW4 | | | | |
| | | | 1 | 04S | 42W | W2 | | | | |
| | | | 1 | 04S | 42W | SE4 NE4, E2E2 | | | | |
| | | | 12 | 04S | 42W | N2 NE4 | | | | |
| Willard H. Zwegardt, Et Al | Kansas-Nebraska Natural Gas Company, Inc. | 4/2/1975 | 4 | 03S | 41W | N2 N2 SE4, S2 N2, LOT 1, LOT 2, LOT 3, LOT 4 | Cheyenne | Kansas | 38 | 313 |
| | | | 33 | 03S | 41W | S2, NE4 | | | | |
| | | | 34 | 03S | 41W | S2, SE4 NE4 | | | | |
| | | | 32 | 03S | 41W | W2, SE4, NE4 | | | | |
| | | | 5 | 04S | 41W | S2 N2, LOT 1, LOT 2, LOT 3, LOT 4 | | | | |
| | | | 8 | 04S | 41W | NW4 | | | | |
| Leo E. Lampe, Et Ux | Kansas-Nebraska Natural Gas Company, Inc. | 4/3/1975 | 21 | 03S | 41W | SW4 | Cheyenne | Kansas | 38 | 499 |
| | | | 28 | 03S | 41W | SW4 | | | | |
| | | | 29 | 03S | 41W | SW4 | | | | |
| | | | 33 | 03S | 41W | NW4 | | | | |
| | | | 34 | 03S | 41W | N2 NE4, SW4 NE4, NW4 | | | | |
| Dale D. Harkins, Et Ux | Kansas-Nebraska A NA | 4/9/1975 | 31 | 04S | 41W | E2 | Cheyenne | Kansas | 38 | 509 |
| Ray H. Zwegardt, Et Ux | Kansas-Nebraska Natural Gas Company, Inc. | 4/7/1975 | 19 | 03S | 40W | E2 W2, LOT 1, LOT 2, LOT 3, LOT 4 | Cheyenne | Kansas | 38 | 529 |
| | | | 28 | 03S | 41W | SE4 | | | | |
| | | | 35 | 03S | 41W | NE4 | | | | |
| | | | 36 | 03S | 41W | N2 N2 | | | | |
| | | | 11 | 03S | 42W | NE4 | | | | |
| | | | 29 | 05S | 40W | SE4 | | | | |
| | | | 33 | 05S | 40W | NW4 | | | | |
| Arnold H. Ungerman | Kansas-Nebraska Natural Gas Company, Inc. | 12/18/1976 | 33 | 03S | 41W | NW4 | Cheyenne | Kansas | 44 | 97 |
| Marie Aries | Kansas-Nebraska Natural Gas Company, Inc. | 12/18/1976 | 33 | 03S | 41W | NW4 | Cheyenne | Kansas | 44 | 385 |
| Sooner Pipe & Supply Corporation | Kansas-Nebraska Natural Gas Company, Inc. | 12/18/1976 | 33 | 03S | 41W | NW4 | Cheyenne | Kansas | 44 | 387 |
| Home Stake Royalty Corporation | Kansas- Nebraska Natural Gas Company, Inc. | 2/16/1977 | 28 | 03S | 41W | SE4 | Cheyenne | Kansas | 45 | 171 |
| | | | 33 | 03S | 41W | NW4 | | | | |
| Home Stake Oil & Gas Co. | Kansas- Nebraska Natural Gas Company, Inc. | 2/16/1977 | 28 | 03S | 41W | SE4 | Cheyenne | Kansas | 45 | 173 |
| | | | 33 | 03S | 41W | NW4 | | | | |
| Benjamin R. Davis, Et Ux | Kansas-Nebraska A NA | 12/18/1976 | 32 | 03S | 41W | NE4 | Cheyenne | Kansas | 46 | 391 |
| Irvine E. Ungerman | Kansas-Nebraska Natural Gas Company, Inc. | 12/18/1976 | 33 | 03S | 41W | NW4 | Cheyenne | Kansas | 46 | 395 |

Exhibit A-2
"Leases"

| <u>Lessor</u> | <u>Lessee</u> | <u>Lease Date</u> | <u>Sec</u> | <u>Twn</u> | <u>Rge</u> | <u>Legal Description</u> | <u>County</u> | <u>State</u> | <u>Book</u> | <u>Page</u> |
|---|---|-------------------|------------|------------|------------|--|---------------|--------------|-------------|-------------|
| Otto Isernhagen Trustee | Kansas-Nebraska A NA | 5/18/1978 | 33 | 03S | 41W | NE4, METES & BOUNDS: T3S-R41W SEC 33: COMMENCING AT A POINT 46 RODS S OF THE NE CORNER OF SEC 33-T3S-R41 W 6TH P.M. THENCE W & S 18 RODS TO THE W BANK OF A DRAW, THENCE SE ALONG THE S BANK OF SAID DRAW 31 RODS INTERSECTING THE E LINE OF SAID SEC 33 THENCE N ALONG THE E LINE OF SEC 33 TO POB. | Cheyenne | Kansas | 51 | 441 |
| Marlin Rueb, Et Al | Kansas-Nebraska Natural Gas Company, Inc. | 11/2/1977 | 16 | 03S | 42W | N2 | Cheyenne | Kansas | 51 | 575 |
| Raymond M. Gunn Trust | Kansas-Nebraska Natural Gas Company, Inc. | 7/14/1978 | 33 | 03S | 41W | NW4 | Cheyenne | Kansas | 52 | 594 |
| Gara H. Stevenson, Et Vir | Kansas-Nebraska A NA | 6/30/1978 | 33 | 03S | 41W | METES & BOUNDS: TOWNSHIP 3 SOUTH, RANGE 41 WEST, 6TH P.M. SECTION 33: NE EXCEPTING A TRACT OF LAND MORE ACCURATELY DESCRIBED AS FOLLOWS: COMMENCING AT A POINT 46 RODS SOUTH OF THE NORTHEAST CORNER OF SECTION 33, THENCE WEST AND SOUTH 18 RODS TO THE WEST BANK OF A DRAW THENCE SOUTHEAST ALONG THE SOUTH BANK OF SAID DRAW 31 RODS INTERSECTING THE EAST LINE OF SAID SECTION 33, THENCE NORTH ALONG THE EAST LINE OF SECTION 33 TO PLACE OF BEGINNING. | Cheyenne | Kansas | 52 | 596 |
| Ilene E. Raile, a Widow | Richard G. Green | 8/19/1988 | 27 | 03S | 42W | SEnw | Cheyenne | Kansas | 84 | 304 |
| | | | 27 | 03S | 42W | NENw | | | | |
| | | | 27 | 03S | 42W | W2Nw | | | | |
| Spencer J. Schlepp, a Single Person | Richard G. Green | 8/23/1988 | 33 | 03S | 42W | SWNw | Cheyenne | Kansas | 84 | 309 |
| | | | 33 | 03S | 42W | E2NE | | | | |
| | | | 33 | 03S | 42W | W2NE, NWNE | | | | |
| | | | 33 | 03S | 42W | NWNw | | | | |
| | | | 33 | 03S | 42W | NESE | | | | |
| | | | 33 | 03S | 42W | S2SE | | | | |
| | | | 33 | 03S | 42W | SEnw | | | | |
| | | | 33 | 03S | 42W | NWSE | | | | |
| Ruben A. Feikart & Darlene L. Feikert, his Wife | Bullock, Inc. | 11/22/1988 | 27 | 03S | 42W | NWSE, S2SW | Cheyenne | Kansas | 85 | 277 |
| | | | 27 | 03S | 42W | NESw | | | | |

Exhibit A-2
"Leases"

| <u>Lessor</u> | <u>Lessee</u> | <u>Lease Date</u> | <u>Sec</u> | <u>Twn</u> | <u>Rge</u> | <u>Legal Description</u> | <u>County</u> | <u>State</u> | <u>Book</u> | <u>Page</u> |
|--|--|-------------------|------------|------------|------------|---|---------------|--------------|-------------|-------------|
| Douglas L. Barnhart & Sandra L. Barnhart, Husband and Wife | Primeenergy Management Corporation | 10/15/1993 | 28 | 03S | 42W | SESE | Cheyenne | Kansas | 102 | 25 |
| | | | 28 | 03S | 42W | NESE | | | | |
| Bruce A. Feikert & Sharon L. Feikert, Husband and Wife | Press Oil Investments, Inc. | 7/1/1995 | 35 | 03S | 42W | N2SW, SENW | Cheyenne | Kansas | 106 | 203 |
| | | | 35 | 03S | 42W | SWNW | | | | |
| Alfred O. Rueb, Indv. And as Trustee of the Alfred O. Rueb Lifetime Trust Dated 03-16-81 | Press Oil Investments, Inc. | 6/17/2002 | 21 | 03S | 42W | SENE | Cheyenne | Kansas | 128 | 445 |
| | | | 21 | 03S | 42W | SE, N2NE, SWNE | | | | |
| Erna Schlepp, a Widow | Press Oil Investments, Inc. | 8/29/2002 | 22 | 03S | 42W | NENW | Cheyenne | Kansas | 129 | 323 |
| | | | 22 | 03S | 42W | SENE | | | | |
| | | | 22 | 03S | 42W | W2NW | | | | |
| Linda L. Miller & Russell Miller, Wife and Husband | Press Oil Investments, Inc. | 10/14/2002 | 22 | 03S | 42W | NENW | Cheyenne | Kansas | 129 | 492 |
| | | | 22 | 03S | 42W | SENE | | | | |
| | | | 22 | 03S | 42W | W2NW | | | | |
| Albert Keller Farms, Inc. | Energy Supply Exploration and Development, LLC | 9/30/2002 | 6 | 02S | 38W | NW4 | Cheyenne | Kansas | 130 | 532 |
| | | | 6 | 02S | 38W | SW4 | | | | |
| | | | 7 | 02S | 38W | NW4 | | | | |
| | | | 7 | 02S | 38W | SW4 | | | | |
| | | | 7 | 02S | 38W | SE4 | | | | |
| | | | 17 | 02S | 38W | W2 W2, METES & BOUND: THAT PORTION OF THE NE/4 OF THE NW/4 LYING SOUTH & WEST OF PUBLIC HWY | | | | |
| | | | 18 | 02S | 38W | NE4 | | | | |
| | | | 18 | 02S | 38W | SE4 | | | | |
| | | | 19 | 02S | 38W | E2 W2 | | | | |
| | | | 20 | 02S | 38W | NE4 NW4 | | | | |
| | | | 1 | 02S | 39W | NW4 NW4 | | | | |
| | | | 12 | 02S | 39W | E2 E2, SW4 NE4 | | | | |
| | | | 12 | 02S | 39W | NE4 SE4, E2 SW4 | | | | |

**Exhibit A-2
"Leases"**

| <u>Lessor</u> | <u>Lessee</u> | <u>Lease Date</u> | <u>Sec</u> | <u>Twn</u> | <u>Rge</u> | <u>Legal Description</u> | <u>County</u> | <u>State</u> | <u>Book</u> | <u>Page</u> |
|--|-----------------------|-------------------|------------|------------|------------|--|---------------|--------------|-------------|-------------|
| Theron Culwell & Carolyn E. Culwell, Husband and Wife | Lonetree Energy, Inc. | 4/22/2003 | 19 | 05S | 39W | LOTS 3-4, E2SW, E2 | Cheyenne | Kansas | 132 | 211 |
| | | | 29 | 05S | 39W | NW | | | | |
| | | | 30 | 05S | 39W | LOTS 1-4, NE, E2NW, E2SW, W2SE | | | | |
| | | | 31 | 05S | 39W | LOTS 1-4, E2W2 | | | | |
| | | | 8 | 05S | 40W | NENE | | | | |
| | | | 8 | 05S | 40W | NWNE | | | | |
| | | | 8 | 05S | 40W | SENE | | | | |
| | | | 8 | 05S | 40W | NW, SWNE | | | | |
| | | | 36 | 05S | 40W | N2, N2SE PART OF | | | | |
| Keith H. McCall, Trustee of the Keith H. McCall Revocable Trust Dated January 1, 1994 and Mayetta McCall Trustee of the Mayetta McCall Revocable Trust Dated January 1, 1994 | Lonetree Energy, Inc. | 4/21/2003 | 4 | 05S | 40W | SWSW | Cheyenne | Kansas | 132 | 220 |
| Keith H. McCall, Trustee of the Keith H. McCall | Lonetree Energy, Inc. | 4/21/2003 | 4 | 05S | 40W | NWSW | Cheyenne | Kansas | 132 | 220 |
| | | | 4 | 05S | 40W | NWSE | | | | |
| | | | 4 | 05S | 40W | SESW | | | | |
| | | | 4 | 05S | 40W | LOTS 1-4, S2N2, NESW, S2SE, NESE | | | | |
| | | | 5 | 05S | 40W | NWSE | | | | |
| | | | 5 | 05S | 40W | SESE | | | | |
| | | | 5 | 05S | 40W | LOTS 1-2, SENE, NESE, SWSE, N2SW, SESW | | | | |
| | | | 5 | 05S | 40W | SWNE, NESE, SWSW | | | | |
| | | | 6 | 05S | 40W | NESE, SWSE | | | | |
| | | | 6 | 05S | 40W | NWSE, SESE | | | | |
| Bonnie J. Cram, a Married Woman dealing in her Sole and Separate Property | Lonetree Energy, Inc. | 4/24/2003 | 20 | 05S | 40W | NWSW | Cheyenne | Kansas | 132 | 230 |
| | | | 20 | 05S | 40W | SESE | | | | |
| | | | 20 | 05S | 40W | SWSW, NESE | | | | |

**Exhibit A-2
"Leases"**

| <u>Lessor</u> | <u>Lessee</u> | <u>Lease Date</u> | <u>Sec</u> | <u>Twn</u> | <u>Rge</u> | <u>Legal Description</u> | <u>County</u> | <u>State</u> | <u>Book</u> | <u>Page</u> |
|---|-----------------------|-------------------|------------|------------|------------|-----------------------------------|---------------|--------------|-------------|-------------|
| John L. Finley III aka John L. Finley, a Widower | Lonetree Energy, Inc. | 5/17/2003 | 15 | 03S | 40W | SWNW | Cheyenne | Kansas | 133 | 13 |
| | | | 15 | 03S | 40W | NWNW, NWSW | | | | |
| | | | 16 | 03S | 40W | SENE | | | | |
| | | | 16 | 03S | 40W | NENE, NWSE | | | | |
| | | | 16 | 03S | 40W | W2NE, NESE, S2SE LESS 5.165 ACRES | | | | |
| Ronnie G. Maifeld & Margaret Beth Maifeld, Husband and Wife | Lonetree Energy, Inc. | 5/13/2003 | 5 | 05S | 40W | S2NW PART OF, LOTS 3-4 | Cheyenne | Kansas | 133 | 379 |
| | | | 6 | 05S | 40W | NE PART OF | | | | |
| Keith R. Kehmeier & Elizabeth J. Kehmeier, Husband and Wife | Lonetree Energy, Inc. | 7/25/2003 | 10 | 03S | 40W | W2NW, NENW, NWSW | Cheyenne | Kansas | 133 | 397 |
| | | | 10 | 03S | 40W | NW PART OF | | | | |
| Leslie J. Palace & Thomas M. Palace, Wife and Husband | Lonetree Energy, Inc. | 7/25/2003 | 10 | 03S | 40W | W2NW, NENW, NWSW | Cheyenne | Kansas | 133 | 401 |
| | | | 10 | 03S | 40W | NW PART OF | | | | |
| Beverly A. Young & Rick W. Young, Wife and Husband | Lonetree Energy, Inc. | 7/25/2003 | 10 | 03S | 40W | W2N2, NENW, NWSW | Cheyenne | Kansas | 133 | 403 |
| | | | 10 | 03S | 40W | NW PART OF | | | | |
| Thomas R. Sharp & Lois Ann Sharp, Husband and Wife | Lonetree Energy, Inc. | 5/15/2003 | 1 | 03S | 40W | LOT 3, 4, SWNE, S2NW | Cheyenne | Kansas | 133 | 414 |
| | | | 10 | 03S | 40W | NWSE | | | | |
| | | | 10 | 03S | 40W | SWSE | | | | |
| | | | 10 | 03S | 40W | SENE, NWNE, SESE | | | | |
| | | | 10 | 03S | 40W | NENE, SWNE, NESE | | | | |
| | | | 11 | 03S | 40W | NWNW, NWSW | | | | |
| | | | 11 | 03S | 40W | SWNE, SWSW | | | | |
| Gary A. Cooper & Bonnie J. Cooper, Husband and Wife | Lonetree Energy, Inc. | 7/15/2003 | 16 | 03S | 40W | SW PART OF | Cheyenne | Kansas | 133 | 417 |
| Albert C. Bandel & Norma Bandel, Husband and Wife | Lonetree Energy, Inc. | 7/1/2003 | 19 | 05S | 41W | SESE | Cheyenne | Kansas | 133 | 420 |
| Albert C. Bandel & Norma Bandel, Husband and Wife | Lonetree Energy, Inc. | 7/1/2003 | 19 | 05S | 41W | E2W2, NE, W2SE, NESE | Cheyenne | Kansas | 133 | 420 |
| Dorothy Firestone, a Single Person | Lonetree Energy, Inc. | 7/25/2003 | 10 | 03S | 40W | W2NW, NENW, NWSW | Cheyenne | Kansas | 134 | 53 |
| | | | 10 | 03S | 40W | NW PART OF | | | | |
| Prairie Land Electric Cooperative, Inc. | Lonetree Energy, Inc. | 9/4/2003 | 10 | 03S | 40W | NW PART OF | Cheyenne | Kansas | 134 | 70 |
| R. W. Stuart & Patrick R. Stuart, Father and Son | Lonetree Energy, Inc. | 5/16/2003 | 10 | 03S | 40W | W2NW, NENW, NWSW | Cheyenne | Kansas | 134 | 85 |
| | | | 10 | 03S | 40W | SENE, S2SW, NESW | | | | |
| Anna M. Mitchell, a Widow | Lonetree Energy, Inc. | 7/1/2003 | 19 | 05S | 41W | SESE | Cheyenne | Kansas | 134 | 88 |
| | | | 19 | 05S | 41W | E2W2, NE, W2SE, NESE | | | | |

**Exhibit A-2
"Leases"**

| <u>Lessor</u> | <u>Lessee</u> | <u>Lease Date</u> | <u>Sec</u> | <u>Twn</u> | <u>Rge</u> | <u>Legal Description</u> | <u>County</u> | <u>State</u> | <u>Book</u> | <u>Page</u> |
|---|------------------------------------|-------------------|------------|------------|------------|--------------------------|---------------|--------------|-------------|-------------|
| John H. Bandel, a Married Man dealing in his Sole and Separate Property | Lonetree Energy, Inc. | 7/1/2003 | 19 | 05S | 41W | SESE | Cheyenne | Kansas | 134 | 95 |
| | | | 19 | 05S | 41W | E2W2, NE, W2SE, NESE | | | | |
| Ralph L. Duell Revocable Trust, Et Al | J. Fred Hambright, Inc. | 6/4/2003 | 33 | 05S | 39W | NE4 | Cheyenne | Kansas | 134 | 423 |
| | | | 33 | 05S | 39W | SE4 | | | | |
| Grace E. Zwegardt Trust | J. Fred Hambright, Inc. | 5/19/2003 | 5 | 05S | 39W | SW4 | Cheyenne | Kansas | 134 | 532 |
| | | | 32 | 05S | 39W | SE4 | | | | |
| | | | 11 | 05S | 40W | N2 | | | | |
| | | | 17 | 05S | 40W | NE4 | | | | |
| | | | 27 | 05S | 40W | NE4 | | | | |
| Michael L. Rogers Revocable Living Trust | J. Fred Hambright, Inc. | 5/20/2003 | 29 | 05S | 39W | SW4 | Cheyenne | Kansas | 134 | 702 |
| | | | 29 | 05S | 39W | SE4 | | | | |
| | | | 30 | 05S | 39W | E2 SE4 | | | | |
| | | | 31 | 05S | 39W | NE4 | | | | |
| | | | 31 | 05S | 39W | SE4 | | | | |
| | | | 32 | 05S | 39W | NW4 | | | | |
| | | | 32 | 05S | 39W | SW4 | | | | |
| | | | 32 | 05S | 39W | NE4 | | | | |
| | | | 1 | 05S | 39W | NE4 | | | | |
| Doris L. Stewart, Widow and Sole Heir of Lynn C. Stewart | John P. Lockridge | 11/1/2003 | 3 | 03S | 42W | NW4 | Cheyenne | Kansas | 135 | 27 |
| Jeffery E. Olofson & Sharon K. Olofson, Husband and Wife | Lonetree Energy, Inc. | 11/14/2003 | 16 | 03S | 40W | SW PART OF | Cheyenne | Kansas | 135 | 520 |
| Keith A. Rice & Marla S. Rice, Husband and Wife and as Joint Tenants | Lone Tree Energy & Associates, LLC | 3/11/2004 | 34 | 03S | 42W | N2N2NE | Cheyenne | Kansas | 139 | 450 |
| Rueb Farms, Inc., A Kansas Corporation | Lone Tree Energy & Associates, LLC | 3/11/2004 | 34 | 03S | 42W | E2SW | Cheyenne | Kansas | 139 | 453 |
| | | | 34 | 03S | 42W | W2SE | | | | |
| | | | 34 | 03S | 42W | SESE | | | | |
| | | | 34 | 03S | 42W | W2SW, NESE | | | | |
| | | | 34 | 03S | 42W | S2N2NE, SWNE | | | | |
| Keith A. Rice & Marla S. Rice, Husband and Wife and as Joint Tenants | Petroleum Development Corporation | 2/28/2005 | 34 | 03S | 42W | N2N2NW | Cheyenne | Kansas | 141 | 300 |
| Rueb Farms, Inc., A Kansas Corporation | Petroleum Development Corporation | 2/28/2005 | 34 | 03S | 42W | SWN2NW, S2NW | Cheyenne | Kansas | 141 | 303 |
| Kip R. Wiese, Et Ux | Lonetree Energy & Associates, LLC | 8/18/2005 | 5 | 04S | 41W | S2 | Cheyenne | Kansas | 145 | 345 |
| Sandra Mcpherson Hicks | Petroleum Development Corporation | 9/26/2005 | 16 | 05S | 40W | W2NW | Cheyenne | Kansas | 146 | 271 |
| | | | 16 | 05S | 40W | E2NW | | | | |
| Perry R. Mcpherson | Petroleum Development Corporation | 9/26/2005 | 16 | 05S | 40W | W2NW | Cheyenne | Kansas | 146 | 552 |
| | | | 16 | 05S | 40W | E2NW | | | | |

**Exhibit A-2
"Leases"**

| <u>Lessor</u> | <u>Lessee</u> | <u>Lease Date</u> | <u>Sec</u> | <u>Twn</u> | <u>Rge</u> | <u>Legal Description</u> | <u>County</u> | <u>State</u> | <u>Book</u> | <u>Page</u> |
|--------------------------|--------------------------|-------------------|------------|------------|------------|--|---------------|--------------|-------------|-------------|
| Mark Berry, Et Ux | Bill Barrett Corporation | 12/19/2005 | 8 | 02S | 38W | NE4, S2 NW4, N2 SE4, NE4 NW4, METES & BOUND: SW NORTH AND EAST OF HWY | Cheyenne | Kansas | 147 | 432 |
| | | | 8 | 02S | 38W | SW4, METES & BOUND: E/2 SW/4; AND THAT PART OF THE W/2 SW/4 LYING NORTH AND EAST OF THE SOUTH AND WEST BOUNDARY LINE OF THE COUNTY RD | | | | |
| | | | 8 | 02S | 38W | SW4 SE4 | | | | |
| | | | 17 | 02S | 38W | NW4 NE4 | | | | |
| | | | 17 | 02S | 38W | N2 NW4, METES & BOUND: NORTH AND EAST OF THE HWY | | | | |
| | | | 17 | 02S | 38W | NE4 NW4 | | | | |
| Dale V. Lutz, Et Ux | Bill Barrett Corporation | 12/19/2005 | 8 | 02S | 38W | NE4, NE4 NW4, S2 NW4, N2 SE4, METES & BOUND: SW/4 NORTH AND EAST OF HWY | Cheyenne | Kansas | 147 | 435 |
| | | | 8 | 02S | 38W | SW4 SE4 | | | | |
| | | | 8 | 02S | 38W | E2 SW4, W2 SW4, METES & BOUND: E/2 SW/4; AND THAT PART OF THE W/2 SW/4 LYING NORTH AND EAST OF THE SOUTH AND WEST BOUNDARY LINE OF COUNTY RD | | | | |
| | | | 17 | 02S | 38W | NW4 NE4 | | | | |
| Mark J. Zimbelman, Et Ux | Bill Barrett Corporation | 12/8/2005 | 13 | 02S | 39W | SE4, E2 NE4 | Cheyenne | Kansas | 147 | 437 |
| Lonnie D. Willis, Et Ux | Bill Barrett Corporation | 11/10/2005 | 1 | 02S | 38W | E2 SW4 | Cheyenne | Kansas | 147 | 471 |
| | | | 1 | 02S | 38W | N2 NW4 | | | | |
| | | | 3 | 02S | 38W | W2 SW4 | | | | |
| | | | 3 | 02S | 38W | E2 SW4 | | | | |
| | | | 4 | 02S | 38W | E2 SE4 | | | | |
| | | | 8 | 02S | 38W | SE4 SE4 | | | | |
| | | | 10 | 02S | 38W | NE4 | | | | |
| | | | 17 | 02S | 38W | NE4 NE4 | | | | |
| Cook Farms, Et Al | Bill Barrett Corporation | 11/30/2005 | 9 | 02S | 38W | S2 NW4, SW4 | Cheyenne | Kansas | 147 | 479 |
| Don V. Nelson, Et Ux | Bill Barrett Corporation | 12/21/2005 | 17 | 02S | 38W | SE4, N2 NW4, METES & BOUND: PART OF THE N2 NW4 LYING NORTH AND EAST OF THE SOUTH BOUNDARY LINE OF THE COUNTY ROAD | Cheyenne | Kansas | 147 | 507 |
| Jimmie E. Nelson, Et Ux | Bill Barrett Corporation | 12/21/2005 | 17 | 02S | 38W | SE4, METES & BOUND: N/2 NW/4 NORTH & EAST OF THE HWY | Cheyenne | Kansas | 147 | 509 |
| Ronald L. Ham | Bill Barrett Corporation | 1/25/2006 | 10 | 02S | 39W | NE4 | Cheyenne | Kansas | 148 | 76 |
| | | | 10 | 02S | 39W | NW4 | | | | |
| Joanne K. Jones, Et Vir | Bill Barrett Corporation | 12/14/2005 | 13 | 02S | 39W | NE4 SW4 | Cheyenne | Kansas | 148 | 381 |
| | | | 13 | 02S | 39W | W2 SW4, SE4 SW4 | | | | |

Exhibit A-2
"Leases"

| <u>Lessor</u> | <u>Lessee</u> | <u>Lease Date</u> | <u>Sec</u> | <u>Tw</u> | <u>Rge</u> | <u>Legal Description</u> | <u>County</u> | <u>State</u> | <u>Book</u> | <u>Page</u> |
|--|-----------------------------------|-------------------|------------|-----------|------------|--|---------------|--------------|-------------|-------------|
| Joann E. Klie aka Joann Klie Indv., Gerald Feikert aka Gerald K. Feikert Indv., and as Trustee and as Attorney-in-Fact for Dorothy Gemaehlich Trustee of the Dorothy Gemaehlich Trust Dated April 28, 1993 | Petroleum Development Corporation | 5/5/2006 | 3 | 04S | 42W | NENE | Cheyenne | Kansas | 149 | 497 |
| | | | 3 | 04S | 42W | SENE | | | | |
| | | | 3 | 04S | 42W | NWNE | | | | |
| | | | 3 | 04S | 42W | SWNE | | | | |
| Jeanne M. Dunbar, Et Vir | Bill Barrett Corporation | 11/30/2005 | 13 | 02S | 39W | E2 NW4, W2 NE4 | Cheyenne | Kansas | 149 | 559 |
| Elsie & Harold E. Bickford Irrevocable Trust Agreement | Noble Energy, Inc. | 7/17/2007 | 28 | 03S | 41W | SW4 | Cheyenne | Kansas | 154 | 698 |
| Wierick Petroleum, Inc. | Noble Energy, Inc. | 8/29/2007 | 32 | 03S | 41W | NE4 | Cheyenne | Kansas | 155 | 333 |
| Shakespeare Oil Company | Noble Energy, Inc. | 9/6/2007 | 32 | 03S | 41W | NE4 | Cheyenne | Kansas | 155 | 401 |
| | | | 28 | 03S | 41W | SE4 | | | | |
| | | | 28 | 03S | 41W | SW4 | | | | |
| Wierick Petroleum, Inc. | Noble Energy, Inc. | | 28 | 03S | 41W | SW4 | Cheyenne | Kansas | 156 | 401 |
| Jeanne Van Zant Sanders, Et Al | Noble Energy, Inc. | 12/11/2007 | 1 | 04S | 42W | S2 NW4, SE4 NE4, E2 SE4, LOT 1:, LOT 3:, LOT 4 | Cheyenne | Kansas | 156 | 716 |
| Wierick Petroleum, Inc. | Noble Energy, Inc. | 12/10/2007 | 28 | 03S | 41W | SE4 | Cheyenne | Kansas | 156 | |
| Harry A. Ellis, Jr. | Noble Energy, Inc. | 2/14/2008 | 1 | 04S | 42W | S2 NW4, LOT 3:, LOT 4: | Cheyenne | Kansas | 157 | 178 |
| Huong C. Miller Jones Trust | Noble Energy, Inc. | 3/24/2008 | 28 | 03S | 41W | SW4 | Cheyenne | Kansas | 158 | 11 |
| County Commisioners of Cheyenne County Kansas | Noble Energy, Inc. | 3/24/2008 | 28 | 03S | 41W | SE4 | Cheyenne | Kansas | 158 | 600 |
| | | | 28 | 03S | 41W | SW4 | | | | |
| Gale A. Walz, Et Ux | Noble Energy, Inc. | 7/18/2008 | 6 | 04S | 41W | LOT 4:, LOT 5:, LOT 6:, LOT 7: AKA W2W2 | Cheyenne | Kansas | 160 | 105 |
| Charles W. Nipps | Noble Energy, Inc. | 11/12/2008 | 21 | 05S | 39W | N2 | Cheyenne | Kansas | 162 | 60 |
| | | | 33 | 05S | 39W | W2 | | | | |
| | | | 13 | 05S | 40W | NE4 | | | | |
| | | | 24 | 05S | 40W | E2 | | | | |
| | | | 25 | 05S | 40W | NE4 | | | | |
| Thomas R. Morris | Noble Energy, Inc. | 7/1/2008 | 6 | 04S | 41W | SE4 | Cheyenne | Kansas | 163 | 504 |
| Victoria Trading Co., LLC | Noble Energy, Inc. | 7/1/2008 | 6 | 04S | 41W | SE4 | Cheyenne | Kansas | 163 | 506 |
| Joe P. Pritchett | Noble Energy, Inc. | 7/1/2008 | 6 | 04S | 41W | SE4 | Cheyenne | Kansas | 163 | 508 |
| MJR Investments, Ltd. | Noble Energy, Inc. | 7/1/2008 | 6 | 04S | 41W | SE4 | Cheyenne | Kansas | 163 | 510 |
| US Agbank FCB 20-023-08-053 | Noble Energy, Inc. | 11/18/2008 | 21 | 04S | 41W | N2 SW4 | Cheyenne | Kansas | 164 | 166 |
| US Agbank FCB 20-023-08-052 | Noble Energy, Inc. | 11/18/2008 | 21 | 04S | 41W | NW4 | Cheyenne | Kansas | 164 | 167 |
| US Agbank FCB 20-023-08-051 | Noble Energy, Inc. | 11/18/2008 | 16 | 04S | 41W | SW4 | Cheyenne | Kansas | 164 | 169 |

Exhibit A-2
"Leases"

| <u>Lessor</u> | <u>Lessee</u> | <u>Lease Date</u> | <u>Sec</u> | <u>Twn</u> | <u>Rge</u> | <u>Legal Description</u> | <u>County</u> | <u>State</u> | <u>Book</u> | <u>Page</u> |
|--|--------------------|-------------------|------------|------------|------------|---|---------------|--------------|-------------|-------------|
| El Paso E&P Company, LP | Noble Energy, Inc. | 5/25/2008 | 1 | 04S | 42W | S2 SW4, LOT 3:, LOT 4: | Cheyenne | Kansas | 164 | 279 |
| XTO Energy, Inc. | Noble Energy, Inc. | 5/7/2008 | 31 | 03S | 41W | SW4 | Cheyenne | Kansas | 164 | 648 |
| Jean Van Zant Sanders, Et Al | Noble Energy, Inc. | 7/1/2008 | 6 | 04S | 41W | LOT 4:, LOT 5:, LOT 6:, LOT 7: AKA W2W2 | Cheyenne | Kansas | 164 | 696 |
| Charles F. Doornbos Revocable Trust | Noble Energy, Inc. | 5/2/2008 | 31 | 03S | 41W | SW4 | Cheyenne | Kansas | 165 | 112 |
| Tucker Family Investments, LLLP, Et Al | Noble Energy, Inc. | 9/6/2007 | 32 | 03S | 41W | NE4 | Cheyenne | Kansas | 169 | 372 |
| PEC Minerals, LP | Noble Energy, Inc. | 2/15/2011 | 32 | 05S | 39W | SE4 | Cheyenne | Kansas | 170 | 402 |
| Ray Prescott Hardey, Et Al | Noble Energy, Inc. | 1/3/2011 | 32 | 05S | 39W | SW4 | Cheyenne | Kansas | 170 | 481 |
| Patricia Lou Rice | Noble Energy, Inc. | 12/10/2010 | 32 | 05S | 39W | SW4 | Cheyenne | Kansas | 171 | 421 |
| Rebecca Mcatee | Noble Energy, Inc. | 6/29/2011 | 16 | 04S | 41W | SW4 | Cheyenne | Kansas | 172 | 98 |
| | | | 16 | 04S | 41W | SE4 NW4, W2 NW4, NE4 NW4 | | | | |
| | | | 21 | 04S | 41W | NW4, N2 SW4 | | | | |
| Hazel Douthit, Et Al | Noble Energy, Inc. | 6/29/2011 | 16 | 04S | 41W | SW4 | Cheyenne | Kansas | 172 | 102 |
| | | | 16 | 04S | 41W | W2 NW4, SE4 NW4, NE4 NW4 | | | | |
| | | | 21 | 04S | 41W | NW4, N2 SW4 | | | | |
| Mary Lou Douthit Revocable Trust | Noble Energy, Inc. | 6/29/2011 | 16 | 04S | 41W | W2 NW4 | Cheyenne | Kansas | 172 | 106 |
| | | | 16 | 04S | 41W | SW4 | | | | |
| | | | 16 | 04S | 41W | SE4 NW4, NE4 NW4 | | | | |
| | | | 21 | 04S | 41W | NW4, N2 SW4 | | | | |
| Thad J. Douthit, Jr. Revocable Trust | Noble Energy, Inc. | 6/29/2011 | 16 | 04S | 41W | W2 NW4 | Cheyenne | Kansas | 172 | 156 |
| | | 6/29/2011 | 16 | 04S | 41W | SW4 | | | | |
| | | 6/29/2011 | 16 | 04S | 41W | SE4 NW4, NE4 NW4 | | | | |
| | | 6/29/2011 | 21 | 04S | 41W | NW4, N2 SW4 | | | | |

Exhibit A-4

| API # | Well Name | Operator | Field | Formation | County | ST | Sec | Twn | Rng | QOOO |
|--------------|--------------------|-----------------------------------|--------------|-----------|----------|----|-----|-----|-----|-------|
| 15-023-20879 | Bahn-Maier 12-15 | Foundation Energy Management, LLC | Cherry Creek | Niobrara | Cheyenne | KS | 15 | 03S | 40W | SWNW |
| 15-023-20955 | Bandell 44-19 | Foundation Energy Management, LLC | Cherry Creek | Niobrara | Cheyenne | KS | 19 | 05S | 41W | SE SE |
| 15-023-20328 | Barnhart 28-09-01 | Foundation Energy Management, LLC | Cherry Creek | Niobrara | Cheyenne | KS | 28 | 03S | 42W | NESE |
| 15-023-21192 | Berry 13-08 | Foundation Energy Management, LLC | Cherry Creek | Niobrara | Cheyenne | KS | 8 | 02S | 38W | NWSW |
| 15-023-21203 | Berry 14-08 | Foundation Energy Management, LLC | Cherry Creek | Niobrara | Cheyenne | KS | 8 | 02S | 38W | SWSW |
| 15-023-21190 | Cook Farms 14-09 | Foundation Energy Management, LLC | Cherry Creek | Niobrara | Cheyenne | KS | 9 | 02S | 38W | SWSW |
| 15-023-21186 | Cook Farms 24-09 | Foundation Energy Management, LLC | Cherry Creek | Niobrara | Cheyenne | KS | 9 | 02S | 38W | SESW |
| 15-023-20939 | Cram 33-20 | Foundation Energy Management, LLC | Cherry Creek | Niobrara | Cheyenne | KS | 20 | 05S | 40W | NWSE |
| 15-023-20932 | Culwell 41-08 | Foundation Energy Management, LLC | Cherry Creek | Niobrara | Cheyenne | KS | 8 | 05S | 40W | NENE |
| 15-023-20936 | Culwell 42-08 | Foundation Energy Management, LLC | Cherry Creek | Niobrara | Cheyenne | KS | 8 | 05S | 40W | SENE |
| 15-023-20931 | Culwell 31-08 | Foundation Energy Management, LLC | Cherry Creek | Niobrara | Cheyenne | KS | 8 | 05S | 40W | NWNE |
| 15-023-20992 | Douthit 12-16 | Foundation Energy Management, LLC | Cherry Creek | Niobrara | Cheyenne | KS | 16 | 04S | 41W | SWNW |
| 15-023-20993 | Douthit 12-21 | Foundation Energy Management, LLC | Cherry Creek | Niobrara | Cheyenne | KS | 21 | 04S | 41W | SWNW |
| 15-023-20983 | Douthit 13-16 | Foundation Energy Management, LLC | Cherry Creek | Niobrara | Cheyenne | KS | 16 | 04S | 41W | NWSW |
| 15-023-20986 | Douthit 13-21 | Foundation Energy Management, LLC | Cherry Creek | Niobrara | Cheyenne | KS | 21 | 04S | 41W | NWSW |
| 15-023-21276 | Duell Trusts 33-33 | Foundation Energy Management, LLC | Cherry Creek | Niobrara | Cheyenne | KS | 33 | 05S | 39W | NWSE |
| 15-023-21291 | Duell Trusts 34-33 | Foundation Energy Management, LLC | Cherry Creek | Niobrara | Cheyenne | KS | 33 | 05S | 39W | SWSE |
| 15-023-21171 | Dunbar 21-13 | Foundation Energy Management, LLC | Cherry Creek | Niobrara | Cheyenne | KS | 13 | 02S | 39W | NENW |
| 15-023-21172 | Dunbar 22-13 | Foundation Energy Management, LLC | Cherry Creek | Niobrara | Cheyenne | KS | 13 | 02S | 39W | SENW |
| 15-023-21068 | Dunbar 31-13 | Foundation Energy Management, LLC | Cherry Creek | Niobrara | Cheyenne | KS | 13 | 02S | 39W | NWNE |
| 15-023-21173 | Dunbar 32-13 | Foundation Energy Management, LLC | Cherry Creek | Niobrara | Cheyenne | KS | 13 | 02S | 39W | SWNE |
| 15-023-20535 | Ella Mae 03-03 | Foundation Energy Management, LLC | Cherry Creek | Niobrara | Cheyenne | KS | 3 | 03S | 42W | SENW |
| 15-023-21003 | Feiker 21-01 | Foundation Energy Management, LLC | Cherry Creek | Niobrara | Cheyenne | KS | 1 | 04S | 42W | NENW |
| 15-023-21004 | Feiker 22-01 | Foundation Energy Management, LLC | Cherry Creek | Niobrara | Cheyenne | KS | 1 | 04S | 42W | SENW |
| 15-023-21006 | Feikert 11-01 | Foundation Energy Management, LLC | Cherry Creek | Niobrara | Cheyenne | KS | 1 | 04S | 42W | NWNW |
| 15-023-20327 | Feikert 27-11-01 | Foundation Energy Management, LLC | Cherry Creek | Niobrara | Cheyenne | KS | 27 | 03S | 42W | NESW |
| 15-023-21036 | Feikert 31-03 | Foundation Energy Management, LLC | Cherry Creek | Niobrara | Cheyenne | KS | 3 | 04S | 42W | NWNE |
| 15-023-21037 | Feikert Klie 41-03 | Foundation Energy Management, LLC | Cherry Creek | Niobrara | Cheyenne | KS | 3 | 04S | 42W | NENE |
| 15-023-21062 | Ham 31-10 | Foundation Energy Management, LLC | Cherry Creek | Niobrara | Cheyenne | KS | 10 | 02S | 39W | NWNE |
| 15-023-2113 | Ham 32-10 | Foundation Energy Management, LLC | Cherry Creek | Niobrara | Cheyenne | KS | 10 | 02S | 39W | NESW |
| 15-023-20493 | Holzwarth 01-12 | Priority Oil & Gas L | Cherry Creek | Niobrara | Cheyenne | KS | 1 | 05S | 42W | SWNW |
| 15-023-20476 | Holzwarth 04-01 | Priority Oil & Gas L | Cherry Creek | Niobrara | Cheyenne | KS | 12 | 05S | 42W | NESW |
| 15-023-20484 | Holzwarth02-01 | Priority Oil & Gas L | Cherry Creek | Niobrara | Cheyenne | KS | 1 | 05S | 42W | NESW |
| 15-023-20494 | Holzwarth02-12 | Priority Oil & Gas L | Cherry Creek | Niobrara | Cheyenne | KS | 12 | 05S | 42W | SESE |
| 15-023-20893 | Jensen 13-16 (TA) | Foundation Energy Management, LLC | Cherry Creek | Niobrara | Cheyenne | KS | 16 | 03S | 40W | NWSE |
| 15-023-21077 | Jones 13-13 | Foundation Energy Management, LLC | Cherry Creek | Niobrara | Cheyenne | KS | 13 | 02S | 39W | NWSW |
| 15-023-21166 | Jones 14-13 | Foundation Energy Management, LLC | Cherry Creek | Niobrara | Cheyenne | KS | 13 | 02S | 39W | SWSW |
| 15-023-20695 | Jones 23-13 | Foundation Energy Management, LLC | Cherry Creek | Niobrara | Cheyenne | KS | 13 | 02S | 39W | NESW |
| 15-023-21080 | Jones 24-13 | Foundation Energy Management, LLC | Cherry Creek | Niobrara | Cheyenne | KS | 13 | 02S | 39W | SESW |
| 15-023-21071 | Keller Farms 11-17 | Foundation Energy Management, LLC | Cherry Creek | Niobrara | Cheyenne | KS | 17 | 02S | 38W | NWNW |
| 15-023-21051 | Keller Farms 12-17 | Foundation Energy Management, LLC | Cherry Creek | Niobrara | Cheyenne | KS | 7 | 02S | 38W | SWNW |
| 15-023-21023 | Keller Farms 13-07 | Foundation Energy Management, LLC | Cherry Creek | Niobrara | Cheyenne | KS | 7 | 02S | 38W | NWSW |
| 15-023-21065 | Keller Farms 13-17 | Foundation Energy Management, LLC | Cherry Creek | Niobrara | Cheyenne | KS | 17 | 02S | 38W | NWSW |
| 15-023-21024 | Keller Farms 14-07 | Foundation Energy Management, LLC | Cherry Creek | Niobrara | Cheyenne | KS | 7 | 02S | 38W | SWSW |
| 15-023-21025 | Keller Farms 22-07 | Foundation Energy Management, LLC | Cherry Creek | Niobrara | Cheyenne | KS | 7 | 02S | 38W | SENW |
| 15-023-21063 | Keller Farms 22-18 | Foundation Energy Management, LLC | Cherry Creek | Niobrara | Cheyenne | KS | 18 | 02S | 38W | SENW |

Exhibit A-4

| API # | Well Name | Operator | Field | Formation | County | ST | Sec | Tw | Rng | QOQO |
|--------------|--------------------|-----------------------------------|--------------|-------------|----------|----|-----|-----|-----|------|
| 15-023-21026 | Keller Farms 23-07 | Foundation Energy Management, LLC | Cherry Creek | Niobrara | Cheyenne | KS | 7 | 02S | 38W | NESW |
| 15-023-21205 | Keller Farms 24-07 | Foundation Energy Management, LLC | Cherry Creek | Niobrara | Cheyenne | KS | 7 | 02S | 38W | SESW |
| 15-023-21202 | Keller Farms 31-18 | Foundation Energy Management, LLC | Cherry Creek | Niobrara | Cheyenne | KS | 18 | 02S | 38W | NWNE |
| 15-023-21196 | Keller Farms 32-18 | Foundation Energy Management, LLC | Cherry Creek | Niobrara | Cheyenne | KS | 18 | 02S | 38W | SWNE |
| 15-023-21061 | Keller Farms 33-18 | Foundation Energy Management, LLC | Cherry Creek | Niobrara | Cheyenne | KS | 18 | 02S | 38W | NWSW |
| 15-023-21027 | Keller Farms 33-7 | Foundation Energy Management, LLC | Cherry Creek | Niobrara | Cheyenne | KS | 7 | 02S | 38W | NESE |
| 15-023-21028 | Keller Farms 34-07 | Foundation Energy Management, LLC | Cherry Creek | Niobrara | Cheyenne | KS | 7 | 02S | 38W | SWSE |
| 15-023-21195 | Keller Farms 34-18 | Foundation Energy Management, LLC | Cherry Creek | Niobrara | Cheyenne | KS | 18 | 02S | 38W | SWSE |
| 15-023-21067 | Keller Farms 41-13 | Foundation Energy Management, LLC | Cherry Creek | Niobrara | Cheyenne | KS | 13 | 02S | 39W | NENE |
| 15-023-21064 | Keller Farms 42-12 | Foundation Energy Management, LLC | Cherry Creek | Niobrara | Cheyenne | KS | 12 | 02S | 39W | SENE |
| 15-023-21197 | Keller Farms 42-18 | Foundation Energy Management, LLC | Cherry Creek | Niobrara | Cheyenne | KS | 18 | 02S | 38W | SENE |
| 15-023-21169 | Keller Farms 43-13 | Foundation Energy Management, LLC | Cherry Creek | Niobrara | Cheyenne | KS | 13 | 02S | 39W | NESE |
| 15-023-21198 | Keller Farms 43-18 | Foundation Energy Management, LLC | Cherry Creek | Niobrara | Cheyenne | KS | 18 | 02S | 38W | NESE |
| 15-023-21072 | Keller Farms 44-12 | Foundation Energy Management, LLC | Cherry Creek | Niobrara | Cheyenne | KS | 12 | 02S | 39W | SESE |
| 15-023-21170 | Keller Farms 44-13 | Foundation Energy Management, LLC | Cherry Creek | Niobrara | Cheyenne | KS | 13 | 02S | 39W | SESE |
| 15-023-21174 | Ketzner SWD | Foundation Energy Management, LLC | | Cedar Hills | Cheyenne | KS | 9 | 03S | 38W | NWNW |
| 15-023-20802 | Lampe 1 SWD | Foundation Energy Management, LLC | Cherry Creek | Cedar Hills | Cheyenne | KS | 33 | 03S | 41W | |
| 15-023-20851 | Lampe 11-33 | Foundation Energy Management, LLC | Cherry Creek | Niobrara | Cheyenne | KS | 33 | 03S | 41W | NWNW |
| 15-023-20865 | Lampe 12-33 | Foundation Energy Management, LLC | Cherry Creek | Niobrara | Cheyenne | KS | 33 | 03S | 41W | SWNW |
| 15-023-21145 | Lampe 12-33B | Foundation Energy Management, LLC | Cherry Creek | Niobrara | Cheyenne | KS | 33 | 03S | 41W | SWNW |
| 15-023-20887 | Lampe 13-28 | Foundation Energy Management, LLC | Cherry Creek | Niobrara | Cheyenne | KS | 28 | 03S | 41W | SWSW |
| 15-023-20888 | Lampe 14-28 | Foundation Energy Management, LLC | Cherry Creek | Niobrara | Cheyenne | KS | 28 | 03S | 41W | SWSW |
| 15-023-20849 | Lampe 21-33 | Foundation Energy Management, LLC | Cherry Creek | Niobrara | Cheyenne | KS | 33 | 03S | 41W | NENW |
| 15-023-20850 | Lampe 22-33 | Foundation Energy Management, LLC | Cherry Creek | Niobrara | Cheyenne | KS | 33 | 03S | 41W | SENW |
| 15-023-21328 | Lampe 22-33B | Foundation Energy Management, LLC | Cherry Creek | Niobrara | Cheyenne | KS | 33 | 03S | 41W | SENW |
| 15-023-20889 | Lampe 23-28 | Foundation Energy Management, LLC | Cherry Creek | Niobrara | Cheyenne | KS | 28 | 03S | 41W | NESW |
| 15-023-20886 | Lampe 24-28 | Foundation Energy Management, LLC | Cherry Creek | Niobrara | Cheyenne | KS | 28 | 03S | 41W | SESW |
| 15-023-20867 | Lampe 31-34 | Foundation Energy Management, LLC | Cherry Creek | Niobrara | Cheyenne | KS | 34 | 03S | 41W | NWNE |
| 15-023-20868 | Lampe 32-34 | Foundation Energy Management, LLC | Cherry Creek | Niobrara | Cheyenne | KS | 34 | 03S | 41W | SWNE |
| 15-023-20916 | Maifield 22-05 | Foundation Energy Management, LLC | Cherry Creek | Niobrara | Cheyenne | KS | 5 | 05S | 40W | SENW |
| 15-023-20905 | McCall 14-04 | Foundation Energy Management, LLC | Cherry Creek | Niobrara | Cheyenne | KS | 4 | 05S | 40W | SWSW |
| 15-023-20924 | McCall 13-04 | Foundation Energy Management, LLC | Cherry Creek | Niobrara | Cheyenne | KS | 4 | 05S | 40W | NWSW |
| 15-023-20907 | McCall 33-04 | Foundation Energy Management, LLC | Cherry Creek | Niobrara | Cheyenne | KS | 4 | 05S | 40W | NWSE |
| 15-023-20925 | McCall 33-05 | Foundation Energy Management, LLC | Cherry Creek | Niobrara | Cheyenne | KS | 5 | 05S | 40W | NWSE |
| 15-023-20915 | McCall 44-05 | Foundation Energy Management, LLC | Cherry Creek | Niobrara | Cheyenne | KS | 5 | 05S | 40W | SESE |
| 15-023-20952 | McPherson 11-16 | Foundation Energy Management, LLC | Cherry Creek | Niobrara | Cheyenne | KS | 16 | 05S | 40W | NWNW |
| 15-023-20953 | McPherson 12-16 | Foundation Energy Management, LLC | Cherry Creek | Niobrara | Cheyenne | KS | 16 | 05S | 40W | SWNW |
| 15-023-21277 | Nipps 12-33 | Foundation Energy Management, LLC | Cherry Creek | Niobrara | Cheyenne | KS | 33 | 05S | 39W | SWNW |
| 15-023-21282 | Nipps 13-33 | Foundation Energy Management, LLC | Cherry Creek | Niobrara | Cheyenne | KS | 33 | 05S | 39W | NWSW |
| 15-023-21308 | Nipps 13-33B | Foundation Energy Management, LLC | Cherry Creek | Niobrara | Cheyenne | KS | 33 | 05S | 39W | SWNW |
| 15-023-21278 | Nipps 23-33 | Foundation Energy Management, LLC | Cherry Creek | Niobrara | Cheyenne | KS | 33 | 05S | 39W | NESW |
| 15-023-21292 | Nipps 24-33 | Foundation Energy Management, LLC | Cherry Creek | Niobrara | Cheyenne | KS | 33 | 05S | 39W | SESW |
| 15-023-21310 | R. Zwegardt 34-32 | Foundation Energy Management, LLC | Cherry Creek | Niobrara | Cheyenne | KS | 32 | 05S | 39W | SWSE |
| 15-023-21312 | R. Zwegardt 43-32 | Foundation Energy Management, LLC | Cherry Creek | Niobrara | Cheyenne | KS | 32 | 05S | 39W | NESE |
| 15-023-21311 | R. Zwegardt 43-32B | Foundation Energy Management, LLC | Cherry Creek | Niobrara | Cheyenne | KS | 32 | 05S | 39W | NESE |

Exhibit A-4

| <u>API #</u> | <u>Well Name</u> | <u>Operator</u> | <u>Field</u> | <u>Formation</u> | <u>County</u> | <u>ST</u> | <u>Sec</u> | <u>Tw</u> | <u>Rng</u> | <u>OOOQ</u> |
|--------------|---------------------|-----------------------------------|--------------|------------------|---------------|-----------|------------|-----------|------------|-------------|
| 15-023-21313 | R. Zweygardt 44-32 | Foundation Energy Management, LLC | Cherry Creek | Niobrara | Cheyenne | KS | 32 | 05S | 39W | SESE |
| 15-023-20228 | Raile 01-11 | Foundation Energy Management, LLC | Cherry Creek | Niobrara | Cheyenne | KS | 11 | 03S | 42W | SWNE |
| 15-023-20271 | Raile 01-27 | Foundation Energy Management, LLC | Cherry Creek | Niobrara | Cheyenne | KS | 27 | 03S | 42W | SENE |
| 15-023-20797 | Raile 21-31 | Foundation Energy Management, LLC | Cherry Creek | Niobrara | Cheyenne | KS | 31 | 03S | 41W | NENW |
| 15-023-20951 | Raile 31-06 | Foundation Energy Management, LLC | Cherry Creek | Niobrara | Cheyenne | KS | 6 | 04S | 41W | NWNE |
| 15-023-20971 | Raile 31-11 | Foundation Energy Management, LLC | Cherry Creek | Niobrara | Cheyenne | KS | 11 | 03S | 42W | NWNE |
| 15-023-20884 | Raile 32-06 | Foundation Energy Management, LLC | Cherry Creek | Niobrara | Cheyenne | KS | 6 | 04S | 41W | SWNE |
| 15-023-20885 | Raile 41-06 | Foundation Energy Management, LLC | Cherry Creek | Niobrara | Cheyenne | KS | 6 | 04S | 41W | NENE |
| 15-023-20972 | Raile 41-11 | Foundation Energy Management, LLC | Cherry Creek | Niobrara | Cheyenne | KS | 11 | 03S | 42W | NENE |
| 15-023-20798 | Raile 41-31 | Foundation Energy Management, LLC | Cherry Creek | Niobrara | Cheyenne | KS | 31 | 03S | 41W | NENE |
| 15-023-20803 | Raile 42-06 | Foundation Energy Management, LLC | Cherry Creek | Niobrara | Cheyenne | KS | 6 | 04S | 41W | SENE |
| 15-023-21273 | Raile SWD 01 | Foundation Energy Management, LLC | Cherry Creek | Cedar Hills | Cheyenne | KS | 6 | 04S | 41W | SENE |
| 15-023-21208 | Ray 41-17 | Foundation Energy Management, LLC | Cherry Creek | Niobrara | Cheyenne | KS | 17 | 02S | 38W | NENE |
| 15-023-20329 | Reib Trust 21-08-01 | Foundation Energy Management, LLC | Cherry Creek | Niobrara | Cheyenne | KS | 21 | 03S | 42W | SENE |
| 15-023-21096 | Rice 41-34 | Foundation Energy Management, LLC | Cherry Creek | Niobrara | Cheyenne | KS | 34 | 03S | 42W | NENE |
| 15-023-21094 | Rice "A" 11-34 | Foundation Energy Management, LLC | Cherry Creek | Niobrara | Cheyenne | KS | 34 | 03S | 42W | NWNE |
| 15-023-21095 | Rice 21-34 | Foundation Energy Management, LLC | Cherry Creek | Niobrara | Cheyenne | KS | 34 | 03S | 42W | NENW |
| 15-023-20836 | Rice 31-34 | Foundation Energy Management, LLC | Cherry Creek | Niobrara | Cheyenne | KS | 34 | 03S | 42W | NWNE |
| 15-023-21315 | Rogers 13-32 | Foundation Energy Management, LLC | Cherry Creek | Niobrara | Cheyenne | KS | 32 | 05S | 39W | NWSW |
| 15-023-21188 | Rogers 21-32 | Foundation Energy Management, LLC | Cherry Creek | Niobrara | Cheyenne | KS | 32 | 05S | 39W | NENW |
| 15-023-21314 | Rogers 24-32 | Foundation Energy Management, LLC | Cherry Creek | Niobrara | Cheyenne | KS | 32 | 05S | 39W | SESW |
| 15-023-21274 | Rogers 32-32 | Foundation Energy Management, LLC | Cherry Creek | Niobrara | Cheyenne | KS | 32 | 05S | 39W | SWNE |
| 15-023-21275 | Rogers 32-32B | Foundation Energy Management, LLC | Cherry Creek | Niobrara | Cheyenne | KS | 32 | 05S | 39W | SWNE |
| 15-023-21283 | Rogers 33-31 | Foundation Energy Management, LLC | Cherry Creek | Niobrara | Cheyenne | KS | 31 | 05S | 39W | NWSE |
| 15-023-21309 | Rogers 42-32 | Foundation Energy Management, LLC | Cherry Creek | Niobrara | Cheyenne | KS | 32 | 05S | 39W | SESW |
| 15-023-21179 | Rogers 44-31 | Foundation Energy Management, LLC | Cherry Creek | Niobrara | Cheyenne | KS | 32 | 05S | 39W | SENE |
| 15-023-21352 | Rogers SWD | Foundation Energy Management, LLC | Cherry Creek | Cedar Hills | Cheyenne | KS | 32 | 05S | 39W | SWSW |
| 15-023-21007 | Rueb Farm "B" 32-15 | Foundation Energy Management, LLC | Cherry Creek | Niobrara | Cheyenne | KS | 15 | 03S | 42W | SWNE |
| 15-023-20954 | Rueb Farm "B" 33-16 | Foundation Energy Management, LLC | Cherry Creek | Niobrara | Cheyenne | KS | 16 | 03S | 42W | NWSE |
| 15-023-21097 | Rueb Farm "B" 34-34 | Foundation Energy Management, LLC | Cherry Creek | Niobrara | Cheyenne | KS | 34 | 03S | 42W | SWSE |
| 15-023-20089 | Rueb Farm 01-16 | Foundation Energy Management, LLC | Cherry Creek | Niobrara | Cheyenne | KS | 16 | 03S | 42W | E2NW |
| 15-023-20242 | Rueb Farm 02-16 | Foundation Energy Management, LLC | Cherry Creek | Niobrara | Cheyenne | KS | 16 | 03S | 42W | NESE |
| 15-023-21009 | Rueb Farm 11-15B | Foundation Energy Management, LLC | Cherry Creek | Niobrara | Cheyenne | KS | 15 | 03S | 42W | NWNE |
| 15-023-20761 | Rueb Farm 11-16 | Foundation Energy Management, LLC | Cherry Creek | Niobrara | Cheyenne | KS | 16 | 03S | 42W | NWNE |
| 15-023-21046 | Rueb Farm 11-34 | Foundation Energy Management, LLC | Cherry Creek | Niobrara | Cheyenne | KS | 34 | 03S | 42W | NWNE |
| 15-023-20747 | Rueb Farm 12-15 | Foundation Energy Management, LLC | Cherry Creek | Niobrara | Cheyenne | KS | 15 | 03S | 42W | SWNE |
| 15-023-20762 | Rueb Farm 12-16 | Foundation Energy Management, LLC | Cherry Creek | Niobrara | Cheyenne | KS | 16 | 03S | 42W | SWNE |
| 15-023-20814 | Rueb Farm 12-34 | Foundation Energy Management, LLC | Cherry Creek | Niobrara | Cheyenne | KS | 16 | 03S | 42W | SWNE4 |
| 15-023-20748 | Rueb Farm 13-15 | Foundation Energy Management, LLC | Cherry Creek | Niobrara | Cheyenne | KS | 15 | 03S | 42W | NWSW |
| 15-023-20979 | Rueb Farm 13-16 | Foundation Energy Management, LLC | Cherry Creek | Niobrara | Cheyenne | KS | 16 | 03S | 42W | NWSW |
| 15-023-20749 | Rueb Farm 14-15 | Foundation Energy Management, LLC | Cherry Creek | Niobrara | Cheyenne | KS | 15 | 03S | 42W | SWSW |
| 15-023-20974 | Rueb Farm 14-16 | Foundation Energy Management, LLC | Cherry Creek | Niobrara | Cheyenne | KS | 16 | 03S | 42W | SWSW |
| 15-023-20750 | Rueb Farm 21-15 | Foundation Energy Management, LLC | Cherry Creek | Niobrara | Cheyenne | KS | 15 | 03S | 42W | NENW |
| 15-023-21091 | Rueb Farm 21-16B | Foundation Energy Management, LLC | Cherry Creek | Niobrara | Cheyenne | KS | 16 | 03S | 42W | NENW |
| 15-023-20765 | Rueb Farm 22-16 | Foundation Energy Management, LLC | Cherry Creek | Niobrara | Cheyenne | KS | 16 | 03S | 42W | SENE |
| 15-023-20751 | Rueb Farm 23-15 | Foundation Energy Management, LLC | Cherry Creek | Niobrara | Cheyenne | KS | 15 | 03S | 42W | NESW |

Exhibit A-4

| <u>API #</u> | <u>Well Name</u> | <u>Operator</u> | <u>Field</u> | <u>Formation</u> | <u>County</u> | <u>ST</u> | <u>Sec</u> | <u>Tw</u> | <u>Rng</u> | <u>OOOQ</u> |
|---------------|------------------------|-----------------------------------|--------------|------------------|---------------|-----------|------------|-----------|------------|-------------|
| 15-023-20978 | Rueb Farm 23-16 | Foundation Energy Management, LLC | Cherry Creek | Niobrara | Cheyenne | KS | 16 | 03S | 42W | NESW |
| 15-023-20824 | Rueb Farm 23-34 | Foundation Energy Management, LLC | Cherry Creek | Niobrara | Cheyenne | KS | 34 | 03S | 42W | NESW |
| 15-023-20752 | Rueb Farm 24-15 | Foundation Energy Management, LLC | Cherry Creek | Niobrara | Cheyenne | KS | 15 | 03S | 42W | SESW |
| 15-023-20975 | Rueb Farm 24-16 | Foundation Energy Management, LLC | Cherry Creek | Niobrara | Cheyenne | KS | 16 | 03S | 42W | SESW |
| 15-023-21332 | Rueb Farm 24-16B | Foundation Energy Management, LLC | Cherry Creek | Niobrara | Cheyenne | KS | 16 | 03S | 42W | SESW |
| 15-023-21044 | Rueb Farm 24-34 | Foundation Energy Management, LLC | Cherry Creek | Niobrara | Cheyenne | KS | 34 | 03S | 42W | SESW |
| 15-023-20753 | Rueb Farm 31-15 | Foundation Energy Management, LLC | Cherry Creek | Niobrara | Cheyenne | KS | 15 | 03S | 42W | NWNE |
| 15-023-20768 | Rueb Farm 31-16 | Foundation Energy Management, LLC | Cherry Creek | Niobrara | Cheyenne | KS | 16 | 03S | 42W | NWNE |
| 15-023-21330 | Rueb Farm 31-16B | Foundation Energy Management, LLC | Cherry Creek | Niobrara | Cheyenne | KS | 16 | 03S | 42W | SWNE |
| 15-023-20769 | Rueb Farm 32-16 | Foundation Energy Management, LLC | Cherry Creek | Niobrara | Cheyenne | KS | 16 | 03S | 42W | SWNE |
| 15-023-20826 | Rueb Farm 32-34 | Foundation Energy Management, LLC | Cherry Creek | Niobrara | Cheyenne | KS | 34 | 03S | 42W | SWNE |
| 15-023-20755 | Rueb Farm 33-15 | Foundation Energy Management, LLC | Cherry Creek | Niobrara | Cheyenne | KS | 15 | 03S | 42W | NWSE |
| 15-023-21329 | Rueb Farm 33-15B | Foundation Energy Management, LLC | Cherry Creek | Niobrara | Cheyenne | KS | 15 | 03S | 42W | NWSE |
| 15-023-21043 | Rueb Farm 33-34 | Foundation Energy Management, LLC | Cherry Creek | Niobrara | Cheyenne | KS | 34 | 03S | 42W | NWSE |
| 15-023-20756 | Rueb Farm 34-15 | Foundation Energy Management, LLC | Cherry Creek | Niobrara | Cheyenne | KS | 15 | 03S | 42W | SWSE |
| 15-023-21092 | Rueb Farm 34-15B | Foundation Energy Management, LLC | Cherry Creek | Niobrara | Cheyenne | KS | 15 | 03S | 42W | SWSE |
| 15-023-20980 | Rueb Farm 34-16 | Foundation Energy Management, LLC | Cherry Creek | Niobrara | Cheyenne | KS | 16 | 03S | 42W | SWSE |
| 15-023-20333 | Rueb Farm 34-3-1 | Foundation Energy Management, LLC | Cherry Creek | Niobrara | Cheyenne | KS | 34 | 03S | 42W | NENW |
| 15-023-21045 | Rueb Farm 34-34 | Foundation Energy Management, LLC | Cherry Creek | Niobrara | Cheyenne | KS | 34 | 03S | 42W | SWSE |
| 15-023-20757 | Rueb Farm 41-15 | Foundation Energy Management, LLC | Cherry Creek | Niobrara | Cheyenne | KS | 15 | 03S | 42W | NENE |
| 15-023-20772 | Rueb Farm 41-16 | Foundation Energy Management, LLC | Cherry Creek | Niobrara | Cheyenne | KS | 16 | 03S | 42W | NENE |
| 15-023-20758 | Rueb Farm 42-15 | Foundation Energy Management, LLC | Cherry Creek | Niobrara | Cheyenne | KS | 15 | 03S | 42W | SENE |
| 15-023-20773 | Rueb Farm 42-16 | Foundation Energy Management, LLC | Cherry Creek | Niobrara | Cheyenne | KS | 16 | 03S | 42W | SENE |
| 15-023-20759 | Rueb Farm 43-15 | Foundation Energy Management, LLC | Cherry Creek | Niobrara | Cheyenne | KS | 15 | 03S | 42W | SENE |
| 15-023-20760 | Rueb Farm 44-15 | Foundation Energy Management, LLC | Cherry Creek | Niobrara | Cheyenne | KS | 15 | 03S | 42W | SESE |
| 15-023-20998 | Rueb Farm 44-16 | Foundation Energy Management, LLC | Cherry Creek | Niobrara | Cheyenne | KS | 16 | 03S | 42W | SESE |
| 15-023-21331 | Rueb Farm 44-16B | Foundation Energy Management, LLC | Cherry Creek | Niobrara | Cheyenne | KS | 16 | 03S | 42W | SESE |
| 15-023-20829 | Rueb Farm 44-34 | Foundation Energy Management, LLC | Cherry Creek | Niobrara | Cheyenne | KS | 34 | 03S | 42W | SESE |
| 15-023- 20814 | Rueb Farm 12-34 | Foundation Energy Management, LLC | Cherry Creek | Niobrara | Cheyenne | KS | 34 | 03S | 42W | SWNW |
| 15-023-20835 | Schlepp 12-33 | Foundation Energy Management, LLC | Cherry Creek | Niobrara | Cheyenne | KS | 33 | 03S | 42W | SWNW |
| 15-023-20313 | Schlepp 33-01-01 | Foundation Energy Management, LLC | Cherry Creek | Niobrara | Cheyenne | KS | 33 | 03S | 42W | NENE |
| 15-023-20332 | Schlepp 33-09-03 | Foundation Energy Management, LLC | Cherry Creek | Niobrara | Cheyenne | KS | 33 | 03S | 42W | NESE |
| 15-023-21035 | Schlepp 11-33 | Foundation Energy Management, LLC | Cherry Creek | Niobrara | Cheyenne | KS | 33 | 03S | 42W | NWNW |
| 15-023-20795 | Schlepp 14-29 | Foundation Energy Management, LLC | Cherry Creek | Niobrara | Cheyenne | KS | 29 | 03S | 41W | SWSW |
| 15-023-20337 | Schlepp 22-03-02 | Foundation Energy Management, LLC | Cherry Creek | Niobrara | Cheyenne | KS | 29 | 03S | 41W | SESW |
| 15-023-20331 | Schlepp 22-06-01 | Foundation Energy Management, LLC | Cherry Creek | Niobrara | Cheyenne | KS | 22 | 03S | 42W | SENE |
| 15-023-20313 | Schlepp 33-01-01 | Foundation Energy Management, LLC | Cherry Creek | Niobrara | Cheyenne | KS | 33 | 03S | 42W | NENE |
| 15-023-20334 | Schlepp 33-08-02 | Foundation Energy Management, LLC | Cherry Creek | Niobrara | Cheyenne | KS | 33 | 03S | 42W | SENE |
| 15-023-20438 | Schlepp24-29 | Foundation Energy Management, LLC | Cherry Creek | Niobrara | Cheyenne | KS | 29 | 03S | 41W | SESW |
| 15-023-20878 | Sharp 33-10 | Foundation Energy Management, LLC | Cherry Creek | Niobrara | Cheyenne | KS | 10 | 03S | 40W | NWSE |
| 15-023-21223 | Sharp 34-10L | Foundation Energy Management, LLC | Cherry Creek | Shawnee | Cheyenne | KS | 10 | 03S | 40W | SWSE |
| 15-023-20969 | Stimbert 11-02 | Foundation Energy Management, LLC | Cherry Creek | Niobrara | Cheyenne | KS | 2 | 04S | 42W | NWNW |
| 15-023-20818 | Stimbert 33-02 | Foundation Energy Management, LLC | Cherry Creek | Niobrara | Cheyenne | KS | 2 | 04S | 42W | NWSE |
| 15-023-20966 | Stimbert 41-02 | Foundation Energy Management, LLC | Cherry Creek | Niobrara | Cheyenne | KS | 2 | 04S | 42W | NENE |
| 15-023-21140 | Stones Throw 11-33 SWD | Foundation Energy Management, LLC | Cherry Creek | Cedar Hills | Cheyenne | KS | 33 | 03S | 42W | NWNW |
| 15-023-20874 | Stuart 21-10 | Foundation Energy Management, LLC | Cherry Creek | Niobrara | Cheyenne | KS | 10 | 03S | 40W | NENW |

Exhibit A-4

| API # | Well Name | Operator | Field | Formation | County | ST | Sec | Tw | Rng | QOQO |
|--------------|-------------------|-----------------------------------|--------------|-----------|----------|----|-----|-----|-----|------|
| 15-023-20875 | Stuart 23-10 | Foundation Energy Management, LLC | Cherry Creek | Niobrara | Cheyenne | KS | 10 | 03S | 40W | NESW |
| 15-023-21224 | Wiese 13-05 | Foundation Energy Management, LLC | Cherry Creek | Niobrara | Cheyenne | KS | 5 | 04S | 41W | NWSW |
| 15-023-21225 | Wiese 14-05 | Foundation Energy Management, LLC | Cherry Creek | Niobrara | Cheyenne | KS | 5 | 04S | 41W | SWSW |
| 15-023-20999 | Wiese 21-08 | Foundation Energy Management, LLC | Cherry Creek | Niobrara | Cheyenne | KS | 8 | 04S | 41W | NENW |
| 15-023-21226 | Wiese 23-05 | Foundation Energy Management, LLC | Cherry Creek | Niobrara | Cheyenne | KS | 5 | 04S | 41W | NESW |
| 15-023-21227 | Wiese 24-05 | Foundation Energy Management, LLC | Cherry Creek | Niobrara | Cheyenne | KS | 5 | 04S | 41W | SESW |
| 15-023-21228 | Wiese 33-05 | Foundation Energy Management, LLC | Cherry Creek | Niobrara | Cheyenne | KS | 5 | 04S | 41W | NWSE |
| 15-023-21229 | Wiese 33-05B | Foundation Energy Management, LLC | Cherry Creek | Niobrara | Cheyenne | KS | 5 | 04S | 41W | NESE |
| 15-023-21230 | Wiese 34-05 | Foundation Energy Management, LLC | Cherry Creek | Niobrara | Cheyenne | KS | 5 | 04S | 41W | SWSE |
| 15-023-21231 | Wiese 43-05 | Foundation Energy Management, LLC | Cherry Creek | Niobrara | Cheyenne | KS | 5 | 04S | 41W | NESE |
| 15-023-21232 | Wiese 44-05 | Foundation Energy Management, LLC | Cherry Creek | Niobrara | Cheyenne | KS | 5 | 04S | 41W | SESE |
| 15-023-20174 | Wilmer Hilt 01 | Foundation Energy Management, LLC | Cherry Creek | Niobrara | Cheyenne | KS | 15 | 03S | 42W | SENW |
| 15-023-20231 | Workman 43-31 | Foundation Energy Management, LLC | Cherry Creek | Niobrara | Cheyenne | KS | 31 | 03S | 41W | NESE |
| 15-023-21008 | Workman 44-31B | Foundation Energy Management, LLC | Cherry Creek | Niobrara | Cheyenne | KS | 31 | 03S | 41W | SESE |
| 15-023-20796 | Workman 33-31 | Foundation Energy Management, LLC | Cherry Creek | Niobrara | Cheyenne | KS | 31 | 03S | 41W | NWSW |
| 15-023-20840 | Workman 34-31 | Foundation Energy Management, LLC | Cherry Creek | Niobrara | Cheyenne | KS | 31 | 03S | 41W | SWSE |
| 15-023-20967 | Zimbelman 11-31 | Foundation Energy Management, LLC | Cherry Creek | Niobrara | Cheyenne | KS | 31 | 03S | 41W | NWNW |
| 15-023-20970 | Zimbelman 12-31 | Foundation Energy Management, LLC | Cherry Creek | Niobrara | Cheyenne | KS | 31 | 03S | 41W | SWNW |
| 15-023-20845 | Zimbelman 22-31 | Foundation Energy Management, LLC | Cherry Creek | Niobrara | Cheyenne | KS | 31 | 03S | 41W | SENW |
| 15-023-20846 | Zimbelman 31-31 | Foundation Energy Management, LLC | Cherry Creek | Niobrara | Cheyenne | KS | 31 | 03S | 41W | NWNE |
| 15-023-20847 | Zimbelman 32-31 | Foundation Energy Management, LLC | Cherry Creek | Niobrara | Cheyenne | KS | 31 | 03S | 41W | SWNE |
| 15-023-21167 | Zimbelman 33-13 | Foundation Energy Management, LLC | Cherry Creek | Niobrara | Cheyenne | KS | 13 | 02S | 39W | NWSE |
| 15-023-21168 | Zimbelman 34-13 | Foundation Energy Management, LLC | Cherry Creek | Niobrara | Cheyenne | KS | 13 | 02S | 39W | SWSE |
| 15-023-21066 | Zimbelman 42-13 | Foundation Energy Management, LLC | Cherry Creek | Niobrara | Cheyenne | KS | 13 | 02S | 39W | SENE |
| 15-023-20848 | Zimbelman 42-31B | Foundation Energy Management, LLC | Cherry Creek | Niobrara | Cheyenne | KS | 31 | 03S | 41W | SENE |
| 15-023-21056 | Zimbleman 33-06 | Foundation Energy Management, LLC | Cherry Creek | Niobrara | Cheyenne | KS | 6 | 04S | 41W | NWSE |
| 15-023-21054 | Zimbleman 34-06 | Foundation Energy Management, LLC | Cherry Creek | Niobrara | Cheyenne | KS | 6 | 04S | 41W | SWSE |
| 15-023-21057 | Zimbleman 43-06 | Foundation Energy Management, LLC | Cherry Creek | Niobrara | Cheyenne | KS | 6 | 04S | 41W | NESE |
| 15-023-21055 | Zimbleman 44-06 | Foundation Energy Management, LLC | Cherry Creek | Niobrara | Cheyenne | KS | 6 | 04S | 41W | SESE |
| 15-023-20042 | Zweygardt 01-32 | Foundation Energy Management, LLC | Cherry Creek | Niobrara | Cheyenne | KS | 32 | 03S | 41W | CNW |
| 15-023-20241 | Zweygardt 02-32 | Foundation Energy Management, LLC | Cherry Creek | Niobrara | Cheyenne | KS | 32 | 03S | 41W | SESE |
| 15-023-20437 | Zweygardt 11-04 R | Foundation Energy Management, LLC | Cherry Creek | Niobrara | Cheyenne | KS | 4 | 04S | 41W | NWNW |
| 15-023-20518 | Zweygardt 11-05 | Foundation Energy Management, LLC | Cherry Creek | Niobrara | Cheyenne | KS | 5 | 04S | 41W | NWNW |
| 15-023-21050 | Zweygardt 11-06 | Foundation Energy Management, LLC | Cherry Creek | Niobrara | Cheyenne | KS | 6 | 04S | 41W | NWNW |
| 15-023-21085 | Zweygardt 11-32B | Foundation Energy Management, LLC | Cherry Creek | Niobrara | Cheyenne | KS | 32 | 03S | 41W | NWNW |
| 15-023-20899 | Zweygardt 12-04 | Foundation Energy Management, LLC | Cherry Creek | Niobrara | Cheyenne | KS | 4 | 04S | 41W | SWNW |
| 15-023-20799 | Zweygardt 12-05 | Foundation Energy Management, LLC | Cherry Creek | Niobrara | Cheyenne | KS | 5 | 04S | 41W | SWNW |
| 15-023-21052 | Zweygardt 12-06 | Foundation Energy Management, LLC | Cherry Creek | Niobrara | Cheyenne | KS | 6 | 04S | 41W | SWNW |
| 15-023-20945 | Zweygardt 12-32 | Foundation Energy Management, LLC | Cherry Creek | Niobrara | Cheyenne | KS | 32 | 03S | 41W | SWNW |
| 15-023-21059 | Zweygardt 13-06 | Foundation Energy Management, LLC | Cherry Creek | Niobrara | Cheyenne | KS | 6 | 04S | 41W | NWSW |
| 15-023-20841 | Zweygardt 13-31 | Foundation Energy Management, LLC | Cherry Creek | Niobrara | Cheyenne | KS | 31 | 03S | 41W | NWSW |
| 15-023-20549 | Zweygardt 13-32 | Foundation Energy Management, LLC | Cherry Creek | Niobrara | Cheyenne | KS | 32 | 03S | 41W | NWSW |
| 15-023-20550 | Zweygardt 13-33 | Foundation Energy Management, LLC | Cherry Creek | Niobrara | Cheyenne | KS | 33 | 03S | 41W | NWSW |
| 15-023-21083 | Zweygardt 13-33B | Foundation Energy Management, LLC | Cherry Creek | Niobrara | Cheyenne | KS | 33 | 03S | 41W | NWSW |
| 15-023-20869 | Zweygardt 13-34 | Foundation Energy Management, LLC | Cherry Creek | Niobrara | Cheyenne | KS | 34 | 03S | 41W | NWSW |
| 15-023-21053 | Zweygardt 14-06 | Foundation Energy Management, LLC | Cherry Creek | Niobrara | Cheyenne | KS | 6 | 04S | 41W | SWSW |

| <u>API #</u> | <u>Well Name</u> | <u>Operator</u> | <u>Field</u> | <u>Formation</u> | <u>County</u> | <u>ST</u> | <u>Sec</u> | <u>Tw</u> | <u>Rng</u> | <u>QOQQ</u> |
|--------------|------------------|-----------------------------------|--------------|------------------|---------------|-----------|------------|-----------|------------|-------------|
| 15-023-20842 | Zweygardt 14-31 | Foundation Energy Management, LLC | Cherry Creek | Niobrara | Cheyenne | KS | 31 | 03S | 41W | SWSW |
| 15-023-20778 | Zweygardt 14-32 | Foundation Energy Management, LLC | Cherry Creek | Niobrara | Cheyenne | KS | 32 | 03S | 41W | SWSW |
| 15-023-20787 | Zweygardt 14-33 | Foundation Energy Management, LLC | Cherry Creek | Niobrara | Cheyenne | KS | 33 | 03S | 41W | SWSW |
| 15-023-21084 | Zweygardt 14-33B | Foundation Energy Management, LLC | Cherry Creek | Niobrara | Cheyenne | KS | 33 | 03S | 41W | SWSW |
| 15-023-20968 | Zweygardt 21-04 | Foundation Energy Management, LLC | Cherry Creek | Niobrara | Cheyenne | KS | 4 | 04S | 41W | NENW |
| 15-023-20800 | Zweygardt 21-05 | Foundation Energy Management, LLC | Cherry Creek | Niobrara | Cheyenne | KS | 5 | 04S | 41W | NENW |
| 15-023-20949 | Zweygardt 21-06 | Foundation Energy Management, LLC | Cherry Creek | Niobrara | Cheyenne | KS | 6 | 04S | 41W | NENW |
| 15-023-20779 | Zweygardt 21-32 | Foundation Energy Management, LLC | Cherry Creek | Niobrara | Cheyenne | KS | 32 | 03S | 41W | NENW |
| 15-023-21093 | Zweygardt 21-32B | Foundation Energy Management, LLC | Cherry Creek | Niobrara | Cheyenne | KS | 32 | 02S | 41W | NENW |
| 15-023-20548 | Zweygardt 22-05 | Foundation Energy Management, LLC | Cherry Creek | Niobrara | Cheyenne | KS | 5 | 04S | 41W | SENW |
| 15-023-20780 | Zweygardt 22-32 | Foundation Energy Management, LLC | Cherry Creek | Niobrara | Cheyenne | KS | 32 | 03S | 41W | SENW |
| 15-023-21000 | Zweygardt 23-06 | Foundation Energy Management, LLC | Cherry Creek | Niobrara | Cheyenne | KS | 6 | 04S | 41W | NESW |
| 15-023-20843 | Zweygardt 23-31 | Foundation Energy Management, LLC | Cherry Creek | Niobrara | Cheyenne | KS | 31 | 03S | 41W | NESW |
| 15-023-20781 | Zweygardt 23-32 | Foundation Energy Management, LLC | Cherry Creek | Niobrara | Cheyenne | KS | 32 | 03S | 41W | NESW |
| 15-023-21326 | Zweygardt 23-32B | Foundation Energy Management, LLC | Cherry Creek | Niobrara | Cheyenne | KS | 32 | 03S | 41W | NESW |
| 15-023-20788 | Zweygardt 23-33 | Foundation Energy Management, LLC | Cherry Creek | Niobrara | Cheyenne | KS | 33 | 03S | 41W | NESW |
| 15-023-20950 | Zweygardt 24-06 | Foundation Energy Management, LLC | Cherry Creek | Niobrara | Cheyenne | KS | 6 | 04S | 41W | SESW |
| 15-023-20844 | Zweygardt 24-31 | Foundation Energy Management, LLC | Cherry Creek | Niobrara | Cheyenne | KS | 31 | 03S | 41W | SESW |
| 15-023-20501 | Zweygardt 24-32 | Foundation Energy Management, LLC | Cherry Creek | Niobrara | Cheyenne | KS | 32 | 03S | 41W | SESW |
| 15-023-20805 | Zweygardt 24-33 | Foundation Energy Management, LLC | Cherry Creek | Niobrara | Cheyenne | KS | 33 | 03S | 41W | SESW |
| 15-023-20921 | Zweygardt 31-04 | Foundation Energy Management, LLC | Cherry Creek | Niobrara | Cheyenne | KS | 4 | 04S | 41W | NWNE |
| 15-023-20547 | Zweygardt 31-05 | Foundation Energy Management, LLC | Cherry Creek | Niobrara | Cheyenne | KS | 5 | 04S | 41W | NWNE |
| 15-023-20946 | Zweygardt 31-32B | Foundation Energy Management, LLC | Cherry Creek | Niobrara | Cheyenne | KS | 32 | 03S | 41W | NWNE |
| 15-023-20853 | Zweygardt 31-33 | Foundation Energy Management, LLC | Cherry Creek | Niobrara | Cheyenne | KS | 33 | 03S | 41W | NWNE |
| 15-023-20901 | Zweygardt 32-05 | Foundation Energy Management, LLC | Cherry Creek | Niobrara | Cheyenne | KS | 5 | 04S | 41W | SWNE |
| 15-023-20948 | Zweygardt 32-32B | Foundation Energy Management, LLC | Cherry Creek | Niobrara | Cheyenne | KS | 32 | 03S | 41W | SWNE |
| 15-023-20852 | Zweygardt 32-33 | Foundation Energy Management, LLC | Cherry Creek | Niobrara | Cheyenne | KS | 33 | 03S | 41W | SWNE |
| 15-023-20502 | Zweygardt 33-32 | Foundation Energy Management, LLC | Cherry Creek | Niobrara | Cheyenne | KS | 32 | 03S | 41W | NWSE |
| 15-023-20947 | Zweygardt 33-33 | Foundation Energy Management, LLC | Cherry Creek | Niobrara | Cheyenne | KS | 33 | 03S | 41W | NWSE |
| 15-023-20870 | Zweygardt 33-34 | Foundation Energy Management, LLC | Cherry Creek | Niobrara | Cheyenne | KS | 34 | 04S | 41W | NWSE |
| 15-023-20783 | Zweygardt 34-32 | Foundation Energy Management, LLC | Cherry Creek | Niobrara | Cheyenne | KS | 32 | 03S | 41W | SWSE |
| 15-023-20866 | Zweygardt 34-33 | Foundation Energy Management, LLC | Cherry Creek | Niobrara | Cheyenne | KS | 33 | 03S | 41W | SWSE |
| 15-023-20816 | Zweygardt 41-01 | Foundation Energy Management, LLC | Cherry Creek | Niobrara | Cheyenne | KS | 1 | 04S | 42W | NENE |
| 15-023-20801 | Zweygardt 41-05 | Foundation Energy Management, LLC | Cherry Creek | Niobrara | Cheyenne | KS | 5 | 04S | 41W | NENE |
| 15-023-20784 | Zweygardt 41-32 | Foundation Energy Management, LLC | Cherry Creek | Niobrara | Cheyenne | KS | 32 | 03S | 41W | NENE |
| 15-023-21327 | Zweygardt 41-32B | Foundation Energy Management, LLC | Cherry Creek | Niobrara | Cheyenne | KS | 32 | 03S | 41W | NENE |
| 15-023-20854 | Zweygardt 41-33 | Foundation Energy Management, LLC | Cherry Creek | Niobrara | Cheyenne | KS | 33 | 03S | 41W | NENE |
| 15-023-20871 | Zweygardt 41-34 | Foundation Energy Management, LLC | Cherry Creek | Niobrara | Cheyenne | KS | 34 | 03S | 41W | NENE |
| 15-023-21001 | Zweygardt 42-01 | Foundation Energy Management, LLC | Cherry Creek | Niobrara | Cheyenne | KS | 1 | 04S | 42W | SENE |
| 15-023-20785 | Zweygardt 42-32 | Foundation Energy Management, LLC | Cherry Creek | Niobrara | Cheyenne | KS | 32 | 03S | 41W | SENE |
| 15-023-20855 | Zweygardt 42-33 | Foundation Energy Management, LLC | Cherry Creek | Niobrara | Cheyenne | KS | 33 | 03S | 41W | SENE |
| 15-023-20817 | Zweygardt 42-34 | Foundation Energy Management, LLC | Cherry Creek | Niobrara | Cheyenne | KS | 34 | 03S | 41W | SENE |
| 15-023-21002 | Zweygardt 43-01 | Foundation Energy Management, LLC | Cherry Creek | Niobrara | Cheyenne | KS | 1 | 04S | 42W | NESE |
| 15-023-20786 | Zweygardt 43-32 | Foundation Energy Management, LLC | Cherry Creek | Niobrara | Cheyenne | KS | 32 | 03S | 41W | NESE |
| 15-023-21133 | Zweygardt 43-32B | Foundation Energy Management, LLC | Cherry Creek | Niobrara | Cheyenne | KS | 32 | 03S | 41W | NESE |
| 15-023-21060 | Zweygardt 43-33 | Foundation Energy Management, LLC | Cherry Creek | Niobrara | Cheyenne | KS | 33 | 03S | 41W | NESE |

Exhibit A-4

| <u>API #</u> | <u>Well Name</u> | <u>Operator</u> | <u>Field</u> | <u>Formation</u> | <u>County</u> | <u>ST</u> | <u>Sec</u> | <u>Tw</u> | <u>Rng</u> | <u>QQQ</u> |
|--------------|------------------|-----------------------------------|--------------|------------------|---------------|-----------|------------|-----------|------------|------------|
| 15-023-21134 | Zweygardt 44-32B | Foundation Energy Management, LLC | Cherry Creek | Niobrara | Cheyenne | KS | 32 | 03S | 41W | SESE |
| 15-023-21086 | Zweygardt 44-33 | Foundation Energy Management, LLC | Cherry Creek | Niobrara | Cheyenne | KS | 33 | 03S | 41W | SESE |

**EXHIBIT A-6
GATHERING SYSTEM**

1. ARMEL SYSTEM:

YUMA COUNTY, COLORADO

Such system is generally located within the following sections:

T2S-R42W
SECTIONS: 9 – 10
T3S-R42W
SECTIONS: 15 – 16 – 21 – 28

CHEYENNE COUNTY, KANSAS

T3S-R42W
SECTIONS: 9 – 10 – 11 – 12 – 14 – 15 – 16 – 23 – 24
T2S-R41W
SECTIONS: 7
T3S-R41W
SECTIONS: 30 – 32

Exhibit A-7

GATHERING SYSTEM PROPERTIES

1. Gathering System - Easements and Rights-Of-Ways

| DATE | FIRST PARTY | SECOND PARTY | SEC | TWN | RNG | COUNTY | ST | AGREEMENT TYPE |
|------------|----------------------------------|---|-----|-----|-----|---------------|-------|---------------------------------|
| 5/15/1980 | Cheyenne County, Kansas | Kansas-Nebraska Natural Gas Company, Inc. | 7 | 03S | 41W | Yuma/Cheyenne | CO/KS | Highway Permit |
| 4/16/1980 | James Theron & Carolyn Culwell | Kansas-Nebraska Natural Gas Company, Inc. | 7 | 03S | 41W | Yuma/Cheyenne | CO/KS | Right of Way Grant |
| 4/16/1980 | Ruben Holzwarth | Kansas-Nebraska Natural Gas Company, Inc. | 7 | 03S | 41W | Yuma/Cheyenne | CO/KS | Agreement |
| 4/16/1980 | Ruben Holzwarth | Kansas-Nebraska Natural Gas Company, Inc. | 7 | 03S | 41W | Yuma/Cheyenne | CO/KS | Right of Way Grant |
| 3/20/1981 | Cheyenne County, Kansas | Kansas-Nebraska Natural Gas Company, Inc. | 30 | 03S | 41W | Yuma/Cheyenne | CO/KS | Highway Permit |
| 11/18/1981 | Emil & Arrilla Zimbelman | Kansas-Nebraska Natural Gas Company, Inc. | 30 | 03S | 41W | Yuma/Cheyenne | CO/KS | Right of Way Grant |
| 11/18/1981 | Emil Lampe | Kansas-Nebraska Natural Gas Company, Inc. | 30 | 03S | 41W | Yuma/Cheyenne | CO/KS | Right of Way Grant |
| 12/2/1981 | Kansas Depart. of Transportation | Kansas-Nebraska Natural Gas Company, Inc. | 30 | 03S | 41W | Yuma/Cheyenne | CO/KS | Hwy Permit Agreement (81-3-191) |
| 5/29/1981 | Merlin & Violet Lampe | Kansas-Nebraska Natural Gas Company, Inc. | 30 | 03S | 41W | Yuma/Cheyenne | CO/KS | Right of Way Grant |
| 8/23/1981 | Merlin Lampe | Kansas-Nebraska Natural Gas Company, Inc. | 30 | 03S | 41W | Yuma/Cheyenne | CO/KS | Right of Way Agreement |
| | Willard Zweygardt, et al | KN Energy, Inc. | 32 | 03S | 41W | Yuma/Cheyenne | CO/KS | Notice of Dismissal |
| | Willard Zweygardt, et al | KN Energy, Inc. | 33 | 03S | 41W | Yuma/Cheyenne | CO/KS | Notice of Dismissal |
| 7/19/1978 | Paul E. Reeb | Kansas-Nebraska Natural Gas Company, Inc. | 8 | 03S | 42W | Yuma/Cheyenne | CO/KS | Right of Way Grant |
| 3/17/1980 | Cheyenne County, Kansas | Kansas-Nebraska Natural Gas Company, Inc. | 9 | 03S | 42W | Yuma/Cheyenne | CO/KS | Petition Co. Road Crossing |
| 8/3/1978 | K & L Land Enterprises | Kansas-Nebraska Natural Gas Company, Inc. | 9 | 03S | 42W | Yuma/Cheyenne | CO/KS | Right of Way Grant |
| 3/12/1980 | Marlin Rueb | Kansas-Nebraska Natural Gas Company, Inc. | 9 | 03S | 42W | Yuma/Cheyenne | CO/KS | Agreement |
| 3/12/1980 | Marlin Rueb | Kansas-Nebraska Natural Gas Company, Inc. | 9 | 03S | 42W | Yuma/Cheyenne | CO/KS | Right of Way Grant |
| 3/9/1979 | Dan & Edna Van Dyke | Kansas-Nebraska Natural Gas Company, Inc. | 10 | 03S | 42W | Yuma/Cheyenne | CO/KS | Right of Way Grant |
| 11/30/1978 | Harold & Lois Engel | Kansas-Nebraska Natural Gas Company, Inc. | 10 | 03S | 42W | Yuma/Cheyenne | CO/KS | Right of Way Grant |

| DATE | FIRST PARTY | SECOND PARTY | SEC | TWN | RNG | COUNTY | ST | AGREEMENT TYPE |
|------------|--|---|-----|-----|-----|---------------|-------|----------------------------|
| 3/9/1979 | Carol & Steven Alston, et al | Kansas-Nebraska Natural Gas Company, Inc. | 11 | 03S | 42W | Yuma/Cheyenne | CO/KS | Right of Way Grant |
| 5/15/1980 | Cheyenne County, Kansas | Kansas-Nebraska Natural Gas Company, Inc. | 11 | 03S | 42W | Yuma/Cheyenne | CO/KS | Highway Permit |
| 3/1/1979 | Gilbert & Irene Hilt | Kansas-Nebraska Natural Gas Company, Inc. | 11 | 03S | 42W | Yuma/Cheyenne | CO/KS | Right of Way Grant |
| 11/26/1985 | Helen Musil; Margaret Weir; Carol Stenzel | KN Energy, Inc. | 11 | 03S | 42W | Yuma/Cheyenne | CO/KS | Appurtenance Easement |
| 3/9/1979 | Marvin Weir; Helen & Lawrence Musil | Kansas-Nebraska Natural Gas Company, Inc. | 11 | 03S | 42W | Yuma/Cheyenne | CO/KS | Right of Way Grant |
| 4/24/1980 | Timothy & Robyn Raile | Kansas-Nebraska Natural Gas Company, Inc. | 11 | 03S | 42W | Yuma/Cheyenne | CO/KS | Right of Way Grant |
| 5/15/1980 | Cheyenne County, Kansas | Kansas-Nebraska Natural Gas Company, Inc. | 12 | 03S | 42W | Yuma/Cheyenne | CO/KS | Highway Permit |
| 4/16/1980 | Ruben Holzwarth | Kansas-Nebraska Natural Gas Company, Inc. | 12 | 03S | 42W | Yuma/Cheyenne | CO/KS | Agreement |
| 4/16/1980 | Ruben Holzwarth | Kansas-Nebraska Natural Gas Company, Inc. | 12 | 03S | 42W | Yuma/Cheyenne | CO/KS | Right of Way Grant |
| 3/20/1981 | Cheyenne County, Kansas | Kansas-Nebraska Natural Gas Company, Inc. | 14 | 03S | 42W | Yuma/Cheyenne | CO/KS | Highway Permit |
| 3/25/1981 | Gus Jr. & Christina Hilt; Gilbert & Irene Hilt | Kansas-Nebraska Natural Gas Company, Inc. | 14 | 03S | 42W | Yuma/Cheyenne | CO/KS | Right of Way Grant |
| 7/24/1978 | C. K. & Beulah Soehner | Kansas-Nebraska Natural Gas Company, Inc. | 15 | 03S | 42W | Yuma/Cheyenne | CO/KS | Right of Way Grant |
| 3/20/1981 | Cheyenne County, Kansas | Kansas-Nebraska Natural Gas Company, Inc. | 15 | 03S | 42W | Yuma/Cheyenne | CO/KS | Highway Permit |
| 7/19/1978 | Paul E. Reeb | Kansas-Nebraska Natural Gas Company, Inc. | 15 | 03S | 42W | Yuma/Cheyenne | CO/KS | Right of Way Grant |
| 5/9/1979 | Rueb Farms, Inc., Daniel & Marcia Rueb | Kansas-Nebraska Natural Gas Company, Inc. | 15 | 03S | 42W | Yuma/Cheyenne | CO/KS | Right of Way Grant |
| 7/20/1978 | Wilmer R. Hilt | Kansas-Nebraska Natural Gas Company, Inc. | 15 | 03S | 42W | Yuma/Cheyenne | CO/KS | Right of Way Grant |
| 3/17/1980 | Cheyenne County, Kansas | Kansas-Nebraska Natural Gas Company, Inc. | 16 | 03S | 42W | Yuma/Cheyenne | CO/KS | Petition Co. Road Crossing |
| 4/13/1979 | Elmer & Erma Schuricht | Kansas-Nebraska Natural Gas Company, Inc. | 16 | 03S | 42W | Yuma/Cheyenne | CO/KS | Appurtenance Easement |
| 3/14/1979 | Marlin Rueb | Kansas-Nebraska Natural Gas Company, Inc. | 16 | 03S | 42W | Yuma/Cheyenne | CO/KS | Agreement |
| 3/21/1979 | Marlin Rueb | Kansas-Nebraska Natural Gas Company, Inc. | 16 | 03S | 42W | Yuma/Cheyenne | CO/KS | Right of Way Grant |
| 3/12/1980 | Marlin Rueb | Kansas-Nebraska Natural Gas Company, Inc. | 16 | 03S | 42W | Yuma/Cheyenne | CO/KS | Agreement |
| 3/12/1980 | Marlin Rueb | Kansas-Nebraska Natural Gas Company, Inc. | 16 | 03S | 42W | Yuma/Cheyenne | CO/KS | Right of Way Grant |

| DATE | FIRST PARTY | SECOND PARTY | SEC | TWN | RNG | COUNTY | ST | AGREEMENT TYPE |
|------------|----------------------------------|---|-----|-----|-----|---------------|-------|---------------------------|
| 7/30/1986 | Marlin Rueb | KN Energy, Inc. | 16 | 03S | 42W | Yuma/Cheyenne | CO/KS | Appurtenance Easement |
| 7/19/1978 | Paul E. Reeb | Kansas-Nebraska Natural Gas Company, Inc. | 17 | 03S | 42W | Yuma/Cheyenne | CO/KS | Right of Way Grant |
| 8/15/1979 | L. A. Vincent, Pearlie Briggs, & | Kansas-Nebraska Natural Gas Company, Inc. | 22 | 03S | 42W | Yuma/Cheyenne | CO/KS | Right of Way Grant |
| 11/25/1987 | Willard Zwegardt, et al | KN Energy, Inc. | 22 | 03S | 42W | Yuma/Cheyenne | CO/KS | Notice of Dismissal |
| 3/8/1979 | Paul Reeb | Kansas-Nebraska Natural Gas Company, Inc. | 23 | 03S | 42W | Yuma/Cheyenne | CO/KS | Right of Way Grant |
| 8/15/1979 | Phyllis Heyliger | Kansas-Nebraska Natural Gas Company, Inc. | 23 | 03S | 42W | Yuma/Cheyenne | CO/KS | Right of Way Grant |
| 11/25/1987 | Willard Zwegardt, et al | KN Energy, Inc. | 23 | 03S | 42W | Yuma/Cheyenne | CO/KS | Notice of Dismissal |
| 3/25/1981 | Delbert & Marilyn Raile | Kansas-Nebraska Natural Gas Company, Inc. | 24 | 03S | 42W | Yuma/Cheyenne | CO/KS | Right of Way Grant |
| 5/9/1979 | Delbert & Marilyn Raile | Kansas-Nebraska Natural Gas Company, Inc. | 24 | 03S | 42W | Yuma/Cheyenne | CO/KS | Right of Way Grant |
| 3/25/1981 | Delbert Raile | Kansas-Nebraska Natural Gas Company, Inc. | 24 | 03S | 42W | Yuma/Cheyenne | CO/KS | Agreement |
| 3/20/1981 | Cheyenne County, Kansas | Kansas-Nebraska Natural Gas Company, Inc. | 25 | 03S | 42W | Yuma/Cheyenne | CO/KS | Highway Permit |
| 3/25/1981 | Delbert & Marilyn Raile | Kansas-Nebraska Natural Gas Company, Inc. | 25 | 03S | 42W | Yuma/Cheyenne | CO/KS | Right of Way Grant |
| 3/25/1981 | Delbert Raile | Kansas-Nebraska Natural Gas Company, Inc. | 25 | 03S | 42W | Yuma/Cheyenne | CO/KS | Agreement |
| 3/14/1979 | Cheyenne County, KS | Kansas-Nebraska Natural Gas Company, Inc. | | 03S | 42W | Yuma/Cheyenne | CO/KS | Petition Co. Rd. Crossing |

2. Gathering System – Commercial Contracts

| CONTRACT NO. | EFFECTIVE DATE | EXPIRATION DATE | SHIPPER/COUNTER PARTY NAME | SYSTEM | AGREEMENT TYPE |
|--------------|----------------|--------------------|--|----------------------------------|---|
| 21104002 | 4/1/2014 | 3/31/2024 | Foundation Energy Management, LLC/ Cheyenne Plains Gas Pipeline Company, LLC | Wray Area | Transportation Service Agreement |
| FEB-N/BHSC-1 | 6/1/2019 | 10/31/2022 | Black Hills Energy | Bitter Creek | Marketing Sales Contract |
| 001485-02 | 5/1/1997 | Evergreen (M-to-M) | Own Resources Rockies | Low Pressure Field | Gas Gathering Agreement (Interruptible) |
| 001916 | 6/1/1998 | Evergreen (M-to-M) | Petron Development Co | Low Pressure Field | Gas Gathering Agreement (Interruptible) |
| 044021 | 12/1/1994 | Evergreen (M-to-M) | Continuum Midstream, LLC | Low Pressure Field | Gas Gathering Agreement (Interruptible) |
| 044023-01 | 3/1/1996 | Evergreen (M-to-M) | Own Resources Rockies | Low Pressure Field | Gas Gathering Agreement (Interruptible) |
| 044200 | 10/1/2000 | Evergreen (M-to-M) | Foundation Energy Fund A&B | Low Pressure Field | Gas Gathering Agreement (Interruptible) |
| 044201-01 | 9/1/2000 | Evergreen (M-to-M) | Smith Energy, LLC | Low Pressure Field | Gas Gathering Agreement (Interruptible) |
| 044202-01 | 5/1/2001 | Evergreen (M-to-M) | Own Resources Rockies | Low Pressure Field | Gas Gathering Agreement (Interruptible) |
| 044208 | 11/1/2003 | Evergreen (M-to-M) | Branch Systems, Inc. | Black Wolf Lateral | Gas Gathering Agreement (Interruptible) |
| 044210-01 | 4/1/2007 | 12/31/2017 | Own Resources Rockies | Low Pressure Field | Gas Gathering Agreement (Interruptible) |
| 044212-01 | | Evergreen (M-to-M) | Smith Oil and Gas, LLC | Low Pressure Field | Gas Gathering Agreement (Interruptible) |
| 044213 | 10/1/2005 | Evergreen (M-to-M) | Caerus Washco, LLC | Low Pressure Field | Gas Gathering Agreement (Interruptible) |
| 044214 | 12/1/2006 | Evergreen (M-to-M) | Mountain Petroleum Corporation | Low Pressure Field | Gas Gathering Agreement (Interruptible) |
| 044215 | 12/1/2006 | Evergreen (M-to-M) | Augustus Energy Resources, LLC | Low Pressure Field | Gas Gathering Agreement (Interruptible) |
| 044216-01 | 4/1/2007 | 12/31/2017 | Smith Oil & Gas, LLC | Low Pressure Field | Gas Gathering Agreement (Interruptible) |
| 044217-01 | 7/1/2009 | Evergreen (M-to-M) | CWC Petro | Low Pressure Field | Gas Gathering Agreement (Interruptible) |
| 044218 | 1/1/2009 | Evergreen (M-to-M) | Diamond Operating Company | Low Pressure Field | Gas Gathering Agreement (Interruptible) |
| 044219 | 2/1/2009 | Evergreen (M-to-M) | Platinum Gas Properties, LLC | Low Pressure Field | Gas Gathering Agreement (Interruptible) |
| 044500 | 1/1/2007 | 12/31/2016 | Caerus Washco, LLC | Beecher High Pressure Lateral | Gas Gathering Agreement (Firm) |
| 044501 | 1/1/2007 | 12/31/2016 | Foundation Energy Fund A&B | Beecher High Pressure Lateral | Gas Gathering Agreement (Firm) |
| 044502 | 1/1/2007 | 12/31/2016 | Mountain Petroleum Corporation | Beecher High Pressure Lateral | Gas Gathering Agreement (Firm) |
| 044503-01 | 1/1/2007 | 12/31/2016 | Own Resources Rockies | Beecher High Pressure Lateral | Gas Gathering Agreement (Firm) |
| 044504 | 12/1/2006 | Evergreen (M-to-M) | Augustus Energy Resources, LLC | Beecher High Pressure Lateral | Gas Gathering Agreement (Interruptible) |
| 044505 | 4/17/2008 | Evergreen (M-to-M) | McElvain Energy, Inc. | Beecher High Pressure Lateral | Gas Gathering Agreement (Interruptible) |
| SRV-100005 | 8/1/2007 | Evergreen (M-to-M) | McElvain Energy, Inc. | Wray Area | Operations Services |
| SRV-100015 | 10/29/2007 | Evergreen (M-to-M) | Mountain Petroleum Corporation | Wray Area | Operations Services |
| SRV-100016 | 1/1/2009 | Evergreen (M-to-M) | Rosewood Resources, Inc. (Including Branch Systems) | Wray Area | Operations Services |
| SRV-100003 | 6/1/2007 | Evergreen (M-to-M) | Caerus Washco, LLC (Formerly PDC) | Wray Area | Operations Services |
| SRV-100026 | 10/8/2010 | Evergreen (M-to-M) | Caerus Washco LLC | Wray Area | Master Service Agreement |
| SRV-100034 | 5/10/2011 | Evergreen (M-to-M) | Smith Energy | Wray Area | Operations Services |
| SRV-100054 | 4/12/2012 | Evergreen (M-to-M) | Black Raven Energy, Inc. | Wray Area | Operations Services |

| CONTRACT NO. | EFFECTIVE DATE | EXPIRATION DATE | SHIPPER/COUNTER PARTY NAME | SYSTEM | AGREEMENT TYPE |
|--------------|-------------------|--|---|----------------------------------|----------------------------------|
| SRV-100061 | 3/3/2013 | Evergreen (M-to-M) | Cinco Resources, Inc. | Wray Area | Operations Services |
| SRV-100063 | 6/1/2013 | Evergreen (M-to-M) | Petron Development Co | Wray Area | Operations Services |
| SRV-100065 | 5/22/2013 | Evergreen (M-to-M) | Priority Oil & Gas | Wray Area | Operations Services |
| SRV-100068 | 11/13/2013 | Evergreen (M-to-M) | One Source Energy, Inc. | Wray Area | Operations Services |
| SRV-100069 | (MSA) 3/1/2014 | WO Expiration 2/28/2014 Then M-to-M | Foundation Energy Mgmt (Wray Area Compressors) | Wray Area | Master Service Agreement (WO #1) |
| SRV-100070 | 4/8/2014 | Evergreen (M-to-M) | Energy Quest II, LLC | Wray Area | Operations Services |
| SRV-100071 | 5/6/2014 | Evergreen (M-to-M) | Omnimex Canada, LTD | Wray Area | Operations Services |
| SRV-100072 | 6/18/2014 | Evergreen (M-to-M) | J-W Power Company | Wray Area | Operations Services |
| CO-100021 | 12/1/2006 | Evergreen (M-to-M) | August Energy Partners, LLC | Wray Area | Operations Services |
| CO-100021 | 1/23/2007 | Evergreen (M-to-M) | August Energy Partners, LLC | Wray Area | Operations Services |
| CO-100021 | 7/1/2014 | Evergreen (M-to-M) | Cheyenne Plains Gas Pipeline Company LLC (53012000A) | Wray Area | Operations Services |
| CO-100021 | 5/28/2004 | Evergreen (M-to-M) | Southern Star Central Gas Pipeline, Inc. (BA7031) | Wray Area | Operations Services |
| CO-100021 | 8/28/2000 | Evergreen (M-to-M) | Tallgrass Interstate Gas Transmission, LLC (518062) | Wray Area | Operations Services |
| CO-100021 | 1/28/2008 | Evergreen (M-to-M) | Tallgrass Interstate Gas Transmission, LLC (552772) | Wray Area | Operations Services |
| CO-001106 | 4/9/2002 | Evergreen (M-to-M) | Burlington Northern & Santa Fe Railway Company | 25 years | T2N, R46W, Sec 28 |
| CO-100008 | 9/11/2003 | Evergreen (M-to-M) | Southern State Pipeline, Inc. | Eckley Interconnect | Interconnect Agreement |
| CO-100012 | 8/4/2004 | Evergreen (M-to-M) | Tallgrass Interstate Gas Transmission, LLC (518062) | Yodel Station | Facilities Interconnect |
| CO-100012 | 1/26/2006 | Evergreen (M-to-M) | Tallgrass Interstate Gas Transmission, LLC (518062) | Republican Station | Facilities Interconnect |
| CO-100012 | 6/27/2006 | Evergreen (M-to-M) | Tallgrass Interstate Gas Transmission, LLC (518062) | Waverly Station | Facilities Interconnect |
| CO-100013 | 10/17/2006 | Evergreen (M-to-M) | Augustus Energy Partners, LLC | Quick Draw Interconnect | Facilities Interconnect |
| CO-100013 | 10/19/2006 | Evergreen (M-to-M) | Augustus Energy Partners, LLC | Eckley South/ Schramm South | Facilities Interconnect |
| CO-100013 | 3/1/2013 | Evergreen (M-to-M) | Augustus Energy Partners, LLC | Yumex North Waverly | Facilities Interconnect |
| CO-100014 | 10/26/2006 | 1/1/2017 | Cheyenne Plains Gas Pipeline Company LLC | Adler Creek Interconnect | Facilities Interconnect |
| 211499 | | Evergreen (M-to-M) | Cheyenne Plains | Adler Creek | Operational Balancing Agreement |
| CO-100013 | | Evergreen (M-to-M) | Augustus | Eckley South/Schramm South | Lateral Balancing Agreement |
| CO-100013 | | Evergreen (M-to-M) | Own Resources | Eckley South/Schramm South | Lateral Balancing Agreement |
| CO-100013 | | Evergreen (M-to-M) | Augustus | Yumex North Waverly | Lateral Balancing Agreement |
| CO-100013 | | Evergreen (M-to-M) | Own Resources | Yumex North Waverly | Lateral Balancing Agreement |
| BA19337 | | Evergreen (M-to-M) | Southern Star | Bonny, Republican, Big Timber | Operational Balancing Agreement |

| CONTRACT NO. | EFFECTIVE DATE | EXPIRATION DATE | SHIPPER/COUNTER PARTY NAME | SYSTEM | AGREEMENT TYPE |
|--------------|----------------|--------------------|----------------------------|-----------------------------------|---------------------------------|
| BA25119 | | Evergreen (M-to-M) | Southern Star | Stateline, Bitter Creek Eckley | Operational Balancing Agreement |
| 953805 | | Evergreen (M-to-M) | Tallgrass | Cherry Creek 81262 | Operational Balancing Agreement |
| 5527772 | | Evergreen (M-to-M) | Tallgrass | Niobrara Yuma 998577 | Operational Balancing Agreement |
| 518062 | | Evergreen (M-to-M) | Tallgrass | Waverly 40904 | Operational Balancing Agreement |
| 552748 | | Evergreen (M-to-M) | Tallgrass | Cherry Creek 43532 | Operational Balancing Agreement |

Gathering System - Permits

| DATE | PERMIT NO. | STATION | UNIT | MODEL | SEC | TWN | RNG | LOCATION | COUNTY | STATE |
|------------|------------|------------|--------|---------------------------|-----|-----|-----|----------------------------------|--------|-------|
| 12/1/1993 | 93YU1336 | Beecher | Dehy | | 5 | 02S | 43W | 23998 County Rd. HH | Yuma | CO |
| 10/14/2009 | 09YU1332 | Beecher | Engine | Waukesha 7044GSI | 5 | 02S | 43W | 23998 County Rd. HH | Yuma | CO |
| 5/5/2004 | 09YU1325 | Buckboard | Dehy | Sivalls GCR-500-210-T2 | 7 | 03N | 46W | 13999 County Rd. 46 | Yuma | CO |
| 10/7/2013 | 03YU0846 | Buckboard | Engine | Waukesha 7044GSI | 7 | 03N | 46W | 13999 County Rd. 46 | Yuma | CO |
| 10/7/2013 | 09YU1326 | Buckboard | Engine | Waukesha 5774 | 7 | 03N | 46W | 13999 County Rd. 46 | Yuma | CO |
| 8/2/2008 | 08YU0129 | Keller | Dehy | Propak TEG | 14 | 02S | 46W | 20 miles SE of Yuma | Yuma | CO |
| 10/2/2008 | 08YU0130 | Keller | Engine | Cat G3516 LE | 14 | 02S | 46W | 20 miles SE of Yuma | Yuma | CO |
| 1/1/2008 | 07YU0198 | Korf | Dehy | Propak | 17 | 04N | 46W | 13.71 miles NNW Eckley | Yuma | CO |
| 1/1/2008 | 07YU0732 | Korf | Engine | Waukesha 7044GSI | 17 | 04N | 46W | 13.71 miles NNW Eckley | Yuma | CO |
| 7/25/2003 | 02YU0484 | Mildred | Dehy | Sivalls GCR 125-90 | 26 | 01S | 46W | 4 miles E, 1 mile S Heartstrong | Yuma | CO |
| | 91YU804 | Mildred | Engine | Ajax DPC-360 | 26 | 01S | 46W | 4 miles E, 1 mile S Heartstrong | Yuma | CO |
| 8/1/2006 | 06YU0557 | N Waverly | Dehy | Propak TEG | 35 | 05S | 46W | 54500 CO Road U | Yuma | CO |
| | 06YU0136 | N Waverly | Engine | Waukesha F18GL | 35 | 05S | 46W | 54500 CO Road U | Yuma | CO |
| 4/27/2012 | 08YU0507 | N Waverly | Engine | Waukesha 7042 GU | 35 | 05S | 46W | UTM Coordinates 714.6H, 4470.7 V | Yuma | CO |
| | 01YU0629 | Republican | Dehy | J.W. Williams 6.5 MMscf/d | 27 | 01N | 45W | 22624 CO Road 32 | Yuma | CO |
| 10/14/2002 | 02YU0575 | Republican | Engine | Ajax DPC-600 | 27 | 01N | 45W | 22624 CO Road 32 | Yuma | CO |
| 6/6/2008 | 96YU1011 | Republican | Engine | Superior 8G825 | 27 | 01N | 45W | 22624 CO Road 32 | Yuma | CO |
| 3/16/2007 | 06YU0759 | Ridge Road | Dehy | Propak 10MM Btu/hr | 16 | 02S | 43W | 28898 CO Road PP | Yuma | CO |
| 3/16/2007 | 06YU0758 | Ridge Road | Engine | Waukesha L5794LTE | 16 | 02S | 43W | 28898 CO Road PP | Yuma | CO |
| 7/12/2002 | 06YU0758 | Schramm | Dehy | J.W. Williams TEG | 5 | 01N | 46W | 3 miles S & 4 miles E of Schramm | Yuma | CO |
| 2/28/2002 | 02YU0483 | Schramm | Engine | Ajax | 5 | 01N | 46W | 35001 CO Road R | Yuma | CO |
| 1/1/2001 | 00YU0706 | S Beecher | Dehy | Sivalls GCR-250M-210 | 28 | 02S | 43W | 19501 Country Road KK | Yuma | CO |
| 8/26/2008 | 94YU0240 | S Beecher | Engine | Superior 8G825 | 28 | 02S | 43W | 19501 Country Road KK | Yuma | CO |
| 6/1/2010 | 05YU0763 | S Beecher | Engine | Waukesha 7053GSI | 28 | 02S | 43W | 19501 Country Road KK | Yuma | CO |
| 9/21/2007 | 07YU0072 | Vernon | Dehy | Propak 10mmscfd | 32 | 01S | 44W | 24751 CO Road CC | Yuma | CO |
| 6/1/2000 | 92YU058 | Vernon | Engine | Ajax DPC-180 | 32 | 01S | 44W | 24751 CO Road CC | Yuma | CO |
| 6/1/200 | 10YU2167 | Vernon | Engine | Ajax DPC-180LE | 32 | 01S | 44W | 24751 CO Road CC | Yuma | CO |
| | 06YU0757 | Vernon | Engine | Waukesha 5774 LT | 32 | 01S | 44W | 24751 CO Road CC | Yuma | CO |
| 1994 | 94YU757-8 | Whisper | Dehy | Sivalls GCR75-2 | 16 | 03N | 47W | | Yuma | CO |
| 1982 | 92YU054 | Whisper | Engine | Ajax DPC-140 | 16 | 03N | 47W | | Yuma | CO |
| 12/1/2004 | 04YU0855 | Yodel | Dehy1 | Pesco 4015 Kimray | 11 | 01S | 46W | 28501 CO Road T | Yuma | CO |
| 12/1/2004 | 04YU0855 | Yodel | Dehy2 | Pesco 4015 Kimray | 11 | 01S | 46W | 28501 CO Road T | Yuma | CO |
| 12/1/2004 | 06YU0676 | Yodel | Engine | Waukesha F18GL | 11 | 01S | 46W | 28501 CO Road T | Yuma | CO |
| 7/3/2003 | 08YU0488 | Yumex | Dehy | Pesco TEG | 24 | 04N | 46W | 18009 CO Road 50 | Yuma | CO |
| 6/26/2006 | 06YU0166 | Yumex | Engine | Waukesha 5794 LTE | 24 | 04N | 46W | 18009 CO Road 50 | Yuma | CO |
| 11/1/2006 | 94YU581-2 | Yumex | Engine | Waukesha L7042GSI | 24 | 04N | 46W | 18009 CO Road 50 | Yuma | CO |

EXHIBIT A-8

ACQUIRED VEHICLES

NONE

Exhibit A-9

EXCLUDED ASSETS

1. Tanks

| Yard | Description | Quantity | Tank Type | Barrel Capacity | Material | Dimensions |
|----------|-----------------------|----------|------------|-----------------|------------|------------|
| Bonny | Poly Tank | 1 | WATER | 60 | POLY | 6x6 |
| | Poly Tank | 1 | WATER | 35 | POLY | 3x4 |
| | Fiberglass Tank | 12 | WATER | 250 | FIBERGLASS | 15x6 |
| Wiltfang | KBK | 3 | WATER | 160 | FIBERGLASS | 5x12 |
| | KBK | 11 | WATER | 210 | FIBERGLASS | 10x8 |
| | KBK | 3 | WATER | 100 | FIBERGLASS | 16x6 |
| | KBK | 2 | WATER | 160 | FIBERGLASS | 5x12 |
| | KBK | 6 | WATER | 210 | FIBERGLASS | 10x8 |
| | KBK | 1 | oil | 100 | Steel | 16x6 |
| | | 1 | oil | 500 gal. | Steel | |
| | | 2 | oil | 300 gal. | Steel | |
| Wray | | 1 | Propane | 500 gal. | Steel | |
| | 500G Propane Tanks | 4 | Horizontal | | Steel | |
| | 500G Steel Tank | 3 | Horizontal | | Steel | |
| | 1000G Steel Tank | 1 | Horizontal | | Steel | |
| | 440G Double Wall Tank | 1 | Vertical | | Steel | |
| | 550G Storage Tank | 2 | Vertical | | Plastic | |
| | 300G Storage Tank | 2 | Vertical | | Fiberglass | |
| | 500G Rectangle Tank | 1 | Horizontal | | Plastic | |
| | 180G Overhead Tank | 4 | Horizontal | | Steel | |

2. Pumps

| Yard | Description (Make & Model) | Quantity |
|-------|----------------------------|----------|
| Bonny | 1 1/2" barrel pump | 1.00 |

3. Tubing/Casing

| Yard | Description (Tubing, Casing) | Quantity | OD | Grade | # of Joints | Length |
|-------|------------------------------|----------|--------|-----------|-------------|--------|
| Bonny | 2 3/8" tubing | 5103 | | 2.375 J55 | 162 | 31.5 |
| | 6" line pipe | | 280 | 6 | 8 | 35 |
| | 8" Line pipe | | 62 | 8 | 2 | 31 |
| | 8" Surface Casing | | 75 | 8 | 3 | 25 |
| | 1" Tubing | | 221 | 1 N80 | 7 | 31.5 |
| | Fiberglass Line Pipe | | 180 | 3 | 6 | 30 |
| | Tubing | | 18,963 | 2.375 J55 | 602 | 31.5 |
| | Tubing | | 189 | 2.875 J55 | 6 | 31.5 |
| | Line Pipe | | 75 | 3 | 3 | 25 |
| | Line Pipe | | 105 | 4 | 3 | 35 |
| | Line Pipe | | 320 | 6 | 8 | 40 |
| | Fiberglass Line Pipe | | 180 | 3.5 | 6 | 30 |
| | Line Pipe | | 240 | 4 | 8 | 30 |
| | Line Pipe | | 420 | 2 | 14 | 30 |
| | Casing | | 2,000 | 4.5 J55 | 50 | 40 |
| | Non-coated Line Pipe | | 30 | 6 | 1 | 30 |
| | Tubing | | - | 2.375 J55 | 0 | 31.5 |
| Lampe | Tubing | | 1,701 | 2.375 J55 | 54 | 31.5 |
| | Casing | | 40 | 4.5 J55 | 1 | 40 |
| | Surface Casing | | 40 | 7.5 | 1 | 40 |
| | Line Pipe | | 60 | 8 | 2 | 30 |
| | Tubing | | 1 | J-55 | 1 | 31.5 |
| | Tubing | | 32 | J-55 | 32 | 1008 |
| | Enduro tubing | | 2 | Enduro | 2 | 63 |
| | Tubing | | 248 | J-55 | 248 | 7812 |

Exhibit A-9

EXCLUDED ASSETS

| Yard | Description (Tubing, Casing) | Quantity | OD | Grade | # of Joints | Length |
|----------|----------------------------------|----------|-------|--------|-------------|---------|
| | Tubing | 2 | | 2 | 42 | |
| | Line pipe | 3 | | 3 | 120 | |
| | Line pipe | 3 | | 3 | 120 | |
| | Line pipe | 17 | | 17 | 680 | |
| | Line pipe | 2 | | 2 | 80 | |
| | Line pipe | 13 | | 13 | 520 | |
| | Casing | 7 | | 7 | | |
| Wittfang | Casing | 6,120 | 4.5" | J55 | 153 | 40 |
| | Casing | 160 | 7" | J55 | 4 | 40 |
| | Casing | 8,480 | 7" | J55 | 212 | 40 |
| | Casing | 840 | 4.5" | J55 | 21 | 40 |
| | Casing | 23,880 | 4.5" | J55 | 597 | 40 |
| | Casing | 8,160 | 7" | J55 | 204 | 40 |
| | Casing | 2,520 | 7" | J55 | 63 | 40 |
| | Casing | 2,160 | 4.5" | J55 | 54 | 40 |
| | Strait poly | 18,000 | 6" | SDR 7 | 450 | 40 |
| | Strait poly | 1,920 | 10" | SDR7 | 48 | 40 |
| | Polypipe | 62,000 | 3" | SDR 7 | 62 | 1000 |
| | Polypipe | 8,000 | 4" | SDR 11 | 8 | 1000 |
| | Polypipe | 3,000 | 2" | SDR 11 | 3 | 1000 |
| | Polypipe | 19,000 | 4" | SDR 7 | 19 | 1000 |
| | | | | | | |
| | Line pipe | 680 | 4" | | 17 | 40 |
| | Green line pipe | 1,160 | 6" | | 29 | 40 |
| | Gray Line pipe | 1,880 | 6" | | 47 | 40 |
| | Line pipe | 360 | 8" | | 12 | 30 |
| | Line pipe | 40 | 10" | | 1 | 40 |
| | | | | | | |
| | 2 3/8" 4.70# J55 Tubing | 8,990 | | | 290 | 31 |
| | 1 1/4 tubing | 8,153 | 1.25 | | 263 | 31 |
| | 2 3/8 ENDURO TUBING | 6,913 | 2.375 | | 223 | 31 |
| | 2 3/8" Tubing | 19,220 | 2.375 | J-55 | 620 | 31 |
| | 3 1/2" 8rd EUE coated tubing | 1,736 | 3.5 | | 56 | 31 |
| | 3 1/2" 8rd EUE coated tubing | 3,317 | 3.5 | | 107 | 31 |
| | 2 3/8" Tubing | 2,418 | 2.375 | J-55 | 78 | 31 |
| | Hydro tested 2 3/8" tubing | 10,354 | 2.375 | j-55 | 334 | 31 |
| | 1 1/4 X 25' sinker bar (Juttten | 31 | 1.25 | | 31 | 25 |
| | 5/8 norr. Rods (Juttten Yard) | 2,500 | 0.625 | | 2500 | 25 |
| | 1 1/8 polish rod (Juttten yard) | 25 | 1.125 | | 25 | 11 |
| | 2 3/8 j55 4.7# (Juttten Yard) | 50,499 | 2.375 | J55 | 1629 | 31 |
| | 2 3/8" 4.7 J-55 eue tbg | 158 | 2.375 | J55 | 5 | |
| | 2 3/8" 4.7 J-55 eue tbg | 1,985 | 2.375 | J55 | 63 | |
| | 2 3/8" 4.7 J-55 eue tbg | 189 | 2.375 | J55 | 6 | |
| | 2 3/8" 4.7 J-55 eue tbg | 2,142 | 2.375 | J55 | 68 | |
| | 2 3/8" 4.7 J-55 eue tbg | 158 | 2.375 | J55 | 5 | |
| | 2 3/8" 4.7 J-55 eue tbg | 2,174 | 2.375 | J55 | 69 | |
| | 2 3/8" 4.7 J-55 eue tbg | 2,331 | 2.375 | J55 | 74 | |
| Wray | 8" SDR-7 Sticks | 3,100 | 8" | SDR-7 | 62 | 49'-8" |
| | 6" SDR-7 Sticks | 200 | 6" | SDR-7 | 4 | 49'-8" |
| | 3" SDR-7 Rolls | 4,000 | 3" | SDR-7 | 4 | 1000' |
| | 3" SDR-7 Sticks | 57 | 3" | SDR-7 | 3 | 19'-10" |
| | 3" SDR-11 Sticks | 57 | 3" | SDR-11 | 3 | 19'-10" |
| | 2" SDR-7 Roll | 1,000 | 2" | SDR-7 | 1 | 1000' |

Exhibit A-9

EXCLUDED ASSETS

| Yard | Description (Tubing, Casing) | Quantity | OD | Grade | # of Joints | Length |
|------|-------------------------------|----------|--------|-------|-------------|---------|
| | 2-1/4" Power Duct Underground | 200 | 2-1/4" | | 1 | 200' |
| | 12" x .250 Coated Piping | 129 | | | | Random |
| | 12" x .250 Bare Pipe | 315 | | | | Random |
| | 12" x .188 Coated Piping | 1,556 | | | | Random |
| | 10" x .250 Coated Piping | 293 | | | | Random |
| | 10" x .250 Bare Pipe | 51 | | | | Random |
| | 8" x .188 Coated Piping | 123 | | | | Random |
| | 6" x .312 Bare Pipe | 38 | | | | Random |
| | 6" x .250 Coated Piping | 370 | | | | Random |
| | 6" x .188 Bare Pipe | 1,415 | | | | Random |
| | 4" x .250 Gray Coated Piping | 380 | | | | Random |
| | 4" x .250 Bare Pipe | 43 | | | | Random |
| | 3" x .188 Coated Piping | 116 | | | | Random |
| | 2" x .188 Coated Piping | 40 | | | | Random |
| | 1" .188 Coated Piping | 21 | | | | Random |
| | 5-1/2" Casing | 10,990 | 5-1/2" | J55 | 258 | 42'-6" |
| | 8-5/8" Casing | 644 | 8-5/8" | J55 | 16 | 40'-4" |
| | 4" Drill Stem | 700 | 4" | J55 | 15 | 42'-10" |
| | 2-7/8" Drill Stem | 2,200 | 2-7/8" | J55 | 74 | 31'-11" |
| | 2-1/2" Drill Stem | 63 | 2-1/2" | J55 | 2 | 31'-0" |

4. Vessels

| Yard | Description | Quantity | Capacity | Type | Orientation | Dimensions |
|----------|----------------------------------|----------|----------|-------------|-------------|--------------|
| Bonny | Nesco Separator | 1 | 750 | Water | Vertical | 1x7 |
| | Olman Heath Separator | 2 | 500 | Water | Horizontal | 1x5 |
| Lampe | Ross MFG Meter housing | 120 | | | | |
| Wittfang | Separator (shedded) | 23 | 500 | Gas/Water | Vertical | 16x58 |
| | Fuel gas pots | 41 | 5 gal. | Gas/Water | Vertical | 4'x 6" |
| | Upright Separator | 6 | 25 gal. | Gas/Water | Vertical | 4'x 30" |
| | contact tower | 1 | | Gas/Water | Vertical | 16" |
| | Drip Pots | 97 | bbl | Gas/Water | Vertical | 10'X12" |
| | Aitken Inline slug catcher | 1 | | Gas/Water | Vertical | |
| | Cimarron separators | 3 | | Gas/Water | Vertical | 16"x60" |
| | Knock out | 1 | | Gas/Water | horizontal | 24" |
| | Mayo separator | 1 | | Gas/Water | horizontal | |
| | Wooster tool Separator | 1 | | Gas/Water | vertical | |
| | Contact towers | 4 | | Gas/Water | vertical | |
| | Nelco Separator | 1 | | Gas/Water | vertical | |
| | Westerman Separator | 1 | | Gas/Water | vertical | |
| | Westerman Separator | 1 | | Gas/Water | horizontal | |
| | Mayp Industries Separator | 1 | | Gas/Water | horizontal | |
| Wray | Pesco Vertical Separator | 1 | | Gas Service | Vertical | 42" x 12'-0" |
| | King Tool Horizontal Filter Sep. | 1 | | Gas Service | Horizontal | 20" x 10'-0" |

Exhibit A-9

EXCLUDED ASSETS

5. Frac Valves/Meter run

| Yard | Description (Make & Model) | Quantity |
|----------|---|----------|
| Willfang | Gate Valve, 4" | 136 |
| | Gate Valve, 4" | 97 |
| | | |
| | Meter Run, 2" | 70 |
| | | |
| | upright Meter Sheds | 13 |
| | small alum. Meter Shed | 31 |
| Wray | JW Measurement 4' x 6' Meter Run w/shed | 6 |
| | JW Measurement 4' x 6' Meter Run w/Shed | 12 |
| | JW Measurement 4' x 6' Meter Run w/Shed | 1 |

6. Rods

| Yard | Description | Well | Quantity | Grade | JTS | LGTH |
|----------|------------------------|------------------|----------|-------|------|------|
| Bonny | 5/8" SUCKER RODS | | 1,042 | D | | |
| | 5/8" SUCKER RODS | | 15 | D | | |
| Lampe | 5/8" sucker rod | | 188 | | | |
| | 5/8" sucker rod | | 44 | | | |
| | 7/8" sucker rod | | 4 | | | |
| Willfang | 3/4" Sucker Rods | | 300 | | 12 | 25 |
| | 5/8" S-67 Rods | Weatherford | 9,225 | | 369 | 25 |
| | 5/8" Norr. sucker rods | REPUBLICAN FIELD | 32,500 | | 1300 | 25 |
| | 5/8" Norr. sucker rods | REPUBLICAN FIELD | 6,150 | | 246 | 25 |
| | 5/8 rods | Rockwell 32-15 | 2,075 | | 83 | |
| | 5/8 rods | Richers 33-11 | 2,250 | | 90 | |
| | 5/8 rods | Toner 1-28 | 2,325 | | 93 | |
| | 5/8 rods | JT Farms 34-6 | 2,375 | | 95 | |

7. Compressors/JT Skid

| Compressor Station | Engine Model |
|----------------------|----------------------|
| Bonny #4 (Cure) | Toshiba Electric 800 |
| Bonny #17 (Pinckard) | Toshiba Electric 800 |
| North Beecher #1 | Ajax DPC- 360 |
| North Beecher #2 | Ajax DPC- 360 |
| North Beecher #3 | White 8G- 825 |
| South Beecher #1 | White 8G-825 |
| Buckboard #3 | Waukesha L-7044 GSI |
| Whisper #1 | Ajax DPC-140 |
| Schramm #2 | Ajax DPC- 115 |
| Republican #2 | Ajax DPC-540 |
| Vernon #1 | Ajax DPC- 180 |
| Lippert #1 | Ajax DPC-140 |
| Weyerman #1 | Ajax DPC-360 |

8. Engines

| Yard | Description (Make & Model) | Quantity | Electric or Gas | HP |
|-------|----------------------------|----------|-----------------|----|
| Bonny | Arrow Engines | 2 | Gas | 5 |
| Lampe | Kohler 18 hp | 4 | Gas | 18 |
| | Kohler 18 hp | 11 | Gas | 18 |

Exhibit A-9

EXCLUDED ASSETS

| Yard | Description (Make & Model) | Quantity | Electric or Gas | HP |
|----------|----------------------------|----------|-----------------|----|
| | Arrow K6 | 2 | Gas | |
| | Baldor Electric | 1 | Electric | 5 |
| | Baldor Electric | 10 | Electric | 5 |
| Wiltgang | C-46 | 9 | Gas | |
| | K-6 | 29 | Gas | |
| | Smith lift units | 11 | Electric | |

9. Dehys

| Yard | Description (Make & Model) | Well | Quantity |
|----------|------------------------------------|-----------------------|----------|
| Wiltfang | | | |
| | Olman Heath Dehydrator (1981 | SN:13835 | 1 |
| | Smith Industries Dehydrator | SN:1-9895 | 1 |
| | Cimarron Dehydrator | SN:D1500 | 1 |
| | JW Dehydrator Assembly | | 1 |
| Wray | JW Williams Reboiler Section | Bonny Station #30 | 1 |
| | JW Williams Glycol Flash Separator | Bonny Station #30 | 1 |
| | JW Williams 2-Phase Separator | Bonny Station #30 | 1 |
| | JW Williams Glycol Absorber | Bonny Station #30 | 1 |
| | Pesco Reboiler Section | North Waverly Station | 1 |
| | Pesco Coalescing Filter Separator | North Waverly Station | 1 |
| | Pesco Glycol Gas Separator | North Waverly Station | 1 |
| | Pesco Charcoal Filter | North Waverly Station | 1 |
| | Pesco Glycol Absorber | North Waverly Station | 1 |

10. Pumping Units

| Yard | Description (Make & Model) | Quantity |
|----------|-------------------------------|----------|
| Bonny | Jensen Low Profile | 19 |
| | Jensen | 2 |
| | Jensen | 1 |
| Lampe | Sentry 25 | 1 |
| | Sentry B40 | 1 |
| | Jensen B36 | 1 |
| Wiltfang | 40A67L24B Jensen | 17 |
| | 40A67L24B Jensen | 8 |
| | 40A76J48B Jensen | 2 |
| | 40A76J48B Jensen | 3 |
| | 40A89J36B Jensen | 10 |
| | 25-67-36/B25-67-36W Sentry | 2 |
| | 40-89-42/11E-0081 Weatherford | 5 |
| | 25-67-36/11E-0081 Weatherford | 15 |
| | 25-67-36/11E-0081 Weatherford | 2 |
| | 8M-40-67-36 Churchill | 2 |
| | B-25-67-36 Sentry | 5 |
| | no numbers Ideco | 1 |

11. Generator

| Yard | Description (Make & Model) | Well | Quantity | Gas or Diesel |
|------|------------------------------------|---------------|----------|---------------|
| Wray | Generac 14KW Natural Gas Generator | S/N: 57307356 | 1 | Natural Gas |

Exhibit A-9

EXCLUDED ASSETS

12. Other

| Yard | Description (Make & Model) | Well | Quantity |
|----------|------------------------------------|-------------------------|----------|
| Willfang | cattle guards | FROM CHUNDY FIELD | 6 |
| | cattle guards | FROM HAGAN FIELD | 2 |
| | Tan Panels | FROM REPUBLICAN FIELD | 183 |
| | tan Gates | | 30 |
| | cat walk and stairs | | 1 |
| | Galvanized Culverts | | 3 |
| | 8' horse tank | | 1 |
| | Complete galvanized containment | | 1 |
| | 500 gal tank containment | | 1 |
| | cement pumping unit base | | 6 |
| Wray | cement pumping unit base | | 8 |
| | Secondary Containment | 6'X15' Oval, Galvanized | 1 |
| | Dodge Pickup Beds | | 6 |
| | Ford Pickup Beds | | 6 |
| | Flat Bed Assemblies | | 2 |
| | | | |
| | 4" x 4' x 7' High Steel Barricades | | 4 |
| | 4" x 6' x 7' High Steel Barricades | | 19 |
| | 6" x 6' x 8' High Steel Barricades | | 1 |
| | 12" x 8' Stopper Bottles | | 8 |
| | 24" x 8' Drip Bottle | | 1 |
| | 12" x 8' Drip Bottle | | 1 |
| | | | |
| | 6" x 150# Kimray Control Valve | | 1 |
| | 4" x 150# Kimray Control Valves | | 10 |
| | 3" x 150# Kimray Control Valve | | 1 |
| | 6" x 600# Valves | | 5 |
| | 6" x 600# Check Valves | | 1 |
| | 4" x 600# Valve w/ ESD Actuator | | 1 |
| | Lot Various Sized Valves | | 1 |
| | | | |
| | 4" Fisher V-ball Control Valves | | 2 |
| | 3" Fisher V-ball Control Valve | | 1 |
| | 2" Fisher V-ball Control Valve | | 1 |
| | 2" Fisher 667 Control Valve w/Act. | | 1 |