

KANSAS CORPORATION COMMISSION  
OIL & GAS CONSERVATION DIVISION

Form T-1  
April 2019  
Form must be Typed  
Form must be Signed  
All blanks must be Filled

**REQUEST FOR CHANGE OF OPERATOR  
TRANSFER OF INJECTION OR SURFACE PIT PERMIT**

Form KSONA-1, Certification of Compliance with the Kansas Surface Owner Notification Act,  
MUST be submitted with this form.

Check applicable boxes:

- Oil Lease: No. of Oil Wells \_\_\_\_\_ \*\*
- Gas Lease: No. of Gas Wells \_\_\_\_\_ \*\*
- Gas Gathering System: \_\_\_\_\_
- Saltwater Disposal Well - Permit No.: \_\_\_\_\_  
Spot Location: \_\_\_\_\_ feet from  N /  S Line  
\_\_\_\_\_ feet from  E /  W Line
- Enhanced Recovery Project Permit No.: \_\_\_\_\_  
Entire Project:  Yes  No  
Number of Injection Wells \_\_\_\_\_ \*\*

Field Name: \_\_\_\_\_

**\*\* Side Two Must Be Completed.**

Effective Date of Transfer: \_\_\_\_\_

KS Dept of Revenue Lease No.: \_\_\_\_\_

Lease Name: \_\_\_\_\_

\_\_\_\_ - \_\_\_\_ - \_\_\_\_ - \_\_\_\_ Sec. \_\_\_\_ Twp. \_\_\_\_ R.  E  W

Legal Description of Lease: \_\_\_\_\_

County: \_\_\_\_\_

Production Zone(s): \_\_\_\_\_

Injection Zone(s): \_\_\_\_\_

Surface Pit Permit No.: \_\_\_\_\_  
(API No. if Drill Pit, WO or Haul)

\_\_\_\_\_ feet from  N /  S Line of Section

\_\_\_\_\_ feet from  E /  W Line of Section

Type of Pit:  Emergency  Burn  Settling  Haul-Off  Workover  Drilling

Past Operator's License No. \_\_\_\_\_

Contact Person: \_\_\_\_\_

Past Operator's Name & Address: \_\_\_\_\_

Phone: \_\_\_\_\_

Title: \_\_\_\_\_

Date: \_\_\_\_\_

Signature: \_\_\_\_\_

New Operator's License No. \_\_\_\_\_

Contact Person: \_\_\_\_\_

New Operator's Name & Address: \_\_\_\_\_

Phone: \_\_\_\_\_

New Operator's Email: \_\_\_\_\_

Oil / Gas Purchaser: \_\_\_\_\_

Date: \_\_\_\_\_

Title: \_\_\_\_\_

Signature: \_\_\_\_\_

**Acknowledgment of Transfer:** The above request for transfer of injection authorization, surface pit permit # \_\_\_\_\_ has been noted, approved and duly recorded in the records of the Kansas Corporation Commission. This acknowledgment of transfer pertains to Kansas Corporation Commission records only and does not convey any ownership interest in the above injection well(s) or pit permit.

\_\_\_\_\_ is acknowledged as  
the new operator and may continue to inject fluids as authorized by

Permit No.: \_\_\_\_\_ . Recommended action: \_\_\_\_\_

Date: \_\_\_\_\_

Authorized Signature

\_\_\_\_\_ is acknowledged as  
the new operator of the above named lease containing the surface pit

permitted by No.: \_\_\_\_\_ .

Date: \_\_\_\_\_

Authorized Signature

DISTRICT \_\_\_\_\_ EPR \_\_\_\_\_ PRODUCTION \_\_\_\_\_ UIC \_\_\_\_\_



KANSAS CORPORATION COMMISSION  
OIL & GAS CONSERVATION DIVISION

Form KSONA-1

July 2021

Form Must Be Typed

Form must be Signed

All blanks must be Filled

**CERTIFICATION OF COMPLIANCE WITH THE  
KANSAS SURFACE OWNER NOTIFICATION ACT**

*This form must be submitted with all Forms C-1 (Notice of Intent to Drill); CB-1 (Cathodic Protection Borehole Intent); T-1 (Request for Change of Operator Transfer of Injection or Surface Pit Permit); and CP-1 (Well Plugging Application). Any such form submitted without an accompanying Form KSONA-1 will be returned.*

Select the corresponding form being filed:  C-1 (Intent)  CB-1 (Cathodic Protection Borehole Intent)  T-1 (Transfer)  CP-1 (Plugging Application)

OPERATOR: License # \_\_\_\_\_

Name: \_\_\_\_\_

Address 1: \_\_\_\_\_

Address 2: \_\_\_\_\_

City: \_\_\_\_\_ State: \_\_\_\_\_ Zip: \_\_\_\_\_ + \_\_\_\_\_

Contact Person: \_\_\_\_\_

Phone: ( \_\_\_\_\_ ) \_\_\_\_\_ Fax: ( \_\_\_\_\_ ) \_\_\_\_\_

Email Address: \_\_\_\_\_

Well Location:

\_\_\_\_ - \_\_\_\_ - \_\_\_\_ - \_\_\_\_ Sec. \_\_\_\_ Twp. \_\_\_\_ S. R. \_\_\_\_  East  West

County: \_\_\_\_\_

Lease Name: \_\_\_\_\_ Well #: \_\_\_\_\_

*If filing a Form T-1 for multiple wells on a lease, enter the legal description of the lease below:*

**Surface Owner Information:**

Name: \_\_\_\_\_

Address 1: \_\_\_\_\_

Address 2: \_\_\_\_\_

City: \_\_\_\_\_ State: \_\_\_\_\_ Zip: \_\_\_\_\_ + \_\_\_\_\_

*When filing a Form T-1 involving multiple surface owners, attach an additional sheet listing all of the information to the left for each surface owner. Surface owner information can be found in the records of the register of deeds for the county, and in the real estate property tax records of the county treasurer.*

*If this form is being submitted with a Form C-1 (Intent) or CB-1 (Cathodic Protection Borehole Intent), you must supply the surface owners and the KCC with a plat showing the predicted locations of lease roads, tank batteries, pipelines, and electrical lines. The locations shown on the plat are preliminary non-binding estimates. The locations may be entered on the Form C-1 plat, Form CB-1 plat, or a separate plat may be submitted.*

**Select one of the following:**

- I certify that, pursuant to the Kansas Surface Owner Notice Act (see Chapter 55 of the Kansas Statutes Annotated), I have provided the following to the surface owner(s) of the land upon which the subject well is or will be located: 1) a copy of the Form C-1, Form CB-1, Form T-1, or Form CP-1 that I am filing in connection with this form; 2) if the form being filed is a Form C-1 or Form CB-1, the plat(s) required by this form; and 3) my operator name, address, phone number, fax, and email address.
- I have not provided this information to the surface owner(s). I acknowledge that, because I have not provided this information, the KCC will be required to send this information to the surface owner(s). To mitigate the additional cost of the KCC performing this task, I acknowledge that I must provide the name and address of the surface owner by filling out the top section of this form and that I am being charged a \$30.00 handling fee, payable to the KCC, which is enclosed with this form.

*If choosing the second option, submit payment of the \$30.00 handling fee with this form. If the fee is not received with this form, the KSONA-1 form and the associated Form C-1, Form CB-1, Form T-1, or Form CP-1 will be returned.*

I hereby certify that the statements made herein are true and correct to the best of my knowledge and belief.

Date: \_\_\_\_\_ Signature of Operator or Agent: \_\_\_\_\_ Title: \_\_\_\_\_

STATE OF KANSAS                   §  
  §                   KNOW ALL MEN BY THESE PRESENTS  
COUNTY OF CHEYENNE       §

ASSIGNMENT AND BILL OF SALE

THIS ASSIGNMENT AND BILL OF SALE (this “Assignment”) dated March 31, 2022 (the “Closing Date”), and effective from and after 11:59 p.m., local time where the respective Assets are located, on March 31, 2022 (the “Effective Time”), from FOUNDATION ENERGY FUND III-A, LP, FOUNDATION ENERGY FUND III-B HOLDING, LLC, FOUNDATION ENERGY FUND IV-A, LP, FOUNDATION ENERGY FUND IV-B HOLDING, LLC, FOUNDATION ENERGY FUND V-A, LP, FOUNDATION ENERGY FUND V-B HOLDING, LLC, FOUNDATION ENERGY FUND V-B MD, LLC, FOUNDATION ENERGY FUND VI-A, LP, and FOUNDATION ENERGY MANAGEMENT, LLC, each whose mailing address is 5057 Keller Springs Road, Suite 650, Addison, Texas 75001 (collectively, the “Assignor”), to OWN RESOURCES ROCKIES, LLC, whose mailing address is 38 Palmer Crest Court, The Woodlands, Texas 77381 (the “Assignee”). Assignor and Assignee are each, individually, referred to herein as a “Party” and, collectively, as the “Parties”.

Capitalized terms used but not defined herein shall have the respective meanings set forth in that certain Purchase and Sale Agreement dated February 18, 2022, as amended by Amendment No. 1 dated March 31, 2022, by and among Assignor, Assignee, and the other parties named therein (the “Purchase Agreement”).

1. Assignment. For Ten Dollars (\$10.00) and other good and valuable consideration (the receipt and sufficiency of which are hereby acknowledged), Assignor does hereby forever GRANT, BARGAIN, SELL, CONVEY, ASSIGN, TRANSFER, SET OVER AND DELIVER unto Assignee, all of Assignor’s right, title and interest in and to the following interests and properties described in subsections (a) through (o) of this Section 1 as of the Effective Time (such right, title and interest, less and except the Excluded Assets, collectively, the “Assets”):

- (a) all of the oil and gas leases; oil, gas and mineral leases; subleases and other leaseholds; carried interests; overriding royalty interests; royalty interests net profits interests; production payments; reversionary rights; and other properties and interests, in each case, located within the lands identified on Exhibit A-1 (the “Transaction Area”), including those oil and gas leases described in Exhibit A-2 (the “Leases”), together with all pooled, communitized, or unitized acreage or rights which includes all or any part of any Leases or the Wells (the “Units”), each and every kind and character of right, title, claim, and interest that such Assignor has in and to the Leases and the Units, the lands covered by the Leases and the Units (such lands covered by the Leases and the Units being hereinafter referred to as the “Lands”), and including all interests of such Assignor derived from the Leases in production of Hydrocarbons from any such Unit;
- (b) [Intentionally omitted];
- (c) each of the oil and gas, water, CO2, injection wells, fresh water wells, disposal wells and other wells of every nature and kind located on the Lands (whether or not completed), in each such case, whether such wells are currently or in the future in use or temporarily or permanently shut-in, including those wells specifically set forth on

Exhibit A-4 (each a “Well” and, collectively, the “Wells” and, together with the Leases, Units, Fee Minerals, collectively, the “Oil and Gas Properties”);

(d) [Intentionally omitted];

(e) the Hydrocarbon gathering system located within the Transaction Area as described more fully on Exhibit A-6, including all pipelines and gathering lines, whether low pressure or high pressure for the collection, gathering, transport and delivery of natural gas, and all compressors utilized in the operation of such pipelines, and all personal property, equipment, and fixtures which are part of, located on, connected with, appurtenant to, or used in connection with such Hydrocarbon gathering system (the “Gathering System”);

(f) all easements, rights of way, licenses, crossing agreements, surface use agreements, leases, fee property, servitudes, and other real property interests and estates, that relate or are attributable in any way to, or are used in connection with, the ownership, use, and operation of the Gathering Systems, including all the easements and fee property described on Exhibit A-7, but in each case only to the extent applicable to the Gathering System and not including (i) the Oil and Gas Properties, (ii) Surface Fee Interests, or (iii) the Excluded Assets (collectively, the “Gathering System Properties”);

(g) to the extent that they may be assigned, transferred or re-issued by Assignor (with consent, if applicable, but without the payment of any fee unless Assignee agrees in writing to pay such fee), all easements, Permits, licenses, servitudes, rights-of-way, surface leases and other surface rights and Governmental Authorizations appurtenant to, or used or held for use in connection with, the operation of the Oil and Gas Properties, but in each case only to the extent applicable to the Oil and Gas Properties and not the Excluded Assets or other properties of Assignor or its Affiliates not included in the Assets (collectively, the “Surface Rights”);

(h) the trucks, cars, trailers and other vehicles of Assignor set forth on Exhibit A-8 (the “Acquired Vehicles”);

(i) all equipment, machinery, fixtures and other personal, movable and mixed property located on any of the Oil and Gas Properties, the Gathering System or other Assets in the Transaction Area that is used primarily in connection with the Oil and Gas Properties, and including well equipment, casing, tubing, pumps, motors, machinery, manifolds, platforms, rods, tanks, boilers, fixtures, compression equipment, flowlines, pipelines, gathering lines, salt water disposal facilities, processing and separation facilities, pads, structures, materials, spare parts and other personal property items, in each case, to the extent physically located within the Lands burdened by or allocated to the Leases or the Gathering System Properties, and primarily used in connection with the ownership or operation of the Oil and Gas Properties or the Gathering System (collectively, the “Personal Property”);

(j) to the extent assignable (with consent, if applicable, but without the payment of any fee unless Assignee agrees in writing to pay such fee), all Applicable Contracts and all rights thereunder insofar as and only to the extent relating to the Assets;

(k) the Assumed Imbalances;

(l) all Suspense Funds, which shall be conveyed to Assignee by adjustments to the Base Purchase Price as provided in Section 1.07(e) of the Purchase Agreement;

(m) all Lease files; Land files; Well files; Applicable Contract files; gas processing files; division order files; abstracts; title opinions; land surveys; maps; engineering data and reports; saltwater disposal and injection records; and files and all other books, records, data, files, maps and accounting records to the extent related to the other Assets, or used or held for use primarily in connection with the maintenance or operation thereof, but excluding the Excluded Records (such records, collectively, and subject to such exclusion, the “Records”);

(n) all Hydrocarbon inventory and Hydrocarbons in storage as of the Effective Time with respect to the Oil and Gas Properties; and

(o) to the extent assignable (with consent, if applicable, but without the payment of any fee unless Assignee agrees in writing to pay such fee), the production related IT Equipment.

EXCEPTING AND RESERVING unto Assignor, however, in all such instances, all of the following (collectively, the “Excluded Assets”): (a) items listed on Exhibit A-9 (the “Retained Inventory”); (b) except to the extent related to any Assumed Liabilities, all trade credits, all accounts, all receivables of Assignor and all other proceeds, income or revenues of Assignor attributable to the Assets that are attributable to any period of time prior to the Effective Time (other than the Suspend Funds); (c) except to the extent related to any Assumed Liabilities, all claims and causes of action of Assignor that are attributable to periods of time prior to the Effective Time (including claims for adjustments or refunds); (d) except to the extent related to any Assumed Liabilities and subject to Section 10.13 of the Purchase Agreement, all rights and interests of Assignor (i) under any policy or agreement of insurance or indemnity, (ii) under any bond, or (iii) to any insurance or condemnation proceeds or awards arising, in each case, from acts, omissions or events or damage to or destruction of property; (e) Assignor’s rights with respect to all Hydrocarbons produced and sold from the Assets with respect to all periods prior to the Effective Time; (f) all claims of Assignor for refunds of, rights to receive funds from any Governmental Body, or loss carry forwards or credits with respect to, (i) Asset Taxes attributable to any period (or portion thereof) prior to the Effective Time, (ii) Income Taxes paid or economically borne by Assignor, or (iii) any Taxes attributable to the Excluded Assets; (g) all information technology assets owned by Assignor or its Affiliates, other than the production related IT Equipment, including all desktop computers, laptop computers, servers, networking equipment and any associated peripherals and other computer hardware, or computer software and telephone equipment; (h) all rights, benefits and releases of Assignor or its Affiliates under or with respect to any Contract that are attributable to periods of time prior to the Closing; (i) all of Assignor’s proprietary computer software, patents, trade secrets, copyrights, names, trademarks, logos and other intellectual property; (j) Excluded Records; (k) any Contracts owned by Assignor that constitute master services agreements or similar contracts; (l) any Hedge Contracts; (m) any Debt Contracts; (n) the Retained Imbalances; and (o) any Applicable Contract, Records or production related IT Equipment of Assignor with respect to which a change in ownership in connection with an Asset sale is prohibited or subject to payment of a fee or other consideration (except to the extent such consent has been obtained and/or Assignee agrees in writing to pay such fee).

TO HAVE AND TO HOLD the Assets unto Assignee and its successors and assigns, forever, subject, however, to the covenants, terms and conditions set forth herein and in the Purchase Agreement, and subject to the Permitted Encumbrances.

## 2. Special Warranty.

(a) Until 5:00 P.M. local time, where the respective Assets are located, on the of the date ending twelve (12) months after the Closing Date (the “Survival Period”), Assignor warrants Defensible Title, without duplication, to Assignor’s interest in the Wells and other Assets, unto Assignee against every Person whomsoever lawfully claiming or to claim the same or any part thereof by, through or under Assignor, but not otherwise, subject, however, to the Permitted Encumbrances (the “Special Warranty”). For the avoidance of doubt, the Special Warranty shall cease and terminate at the end of the Survival Period.

(b) Recovery by Assignee for any breach by Assignor of the Special Warranty shall be limited to an amount (without any interest accruing thereon) equal to the reduction to the Allocated Value of the interest in the Lease or Well affected thereby, and in no event shall that recovery exceed the Allocated Value of the affected interest, plus reasonable costs of defense, including without limitation, attorneys’ fees and court costs.

3. Effective Time. This Assignment is effective as of the Effective Time for all purposes expressly stated in this Assignment (other than transfer of title), including (i) apportionments of revenue, expenses, and production and (ii) assumptions of certain obligations, regardless for the Closing Date. Title to the Assets transfer on the Closing Date. As of the Effective

Time, the Parties agree that Assignor shall have no further obligations or liability with respect to the Assets, except to the extent that obligations and liability arise out of, relate to, or are attributable to the Specified Liabilities.

4. Assumption. Save and except for Specified Liabilities, Assignee shall assume, fulfill, perform, pay, and discharge the following liabilities arising from, based upon, related to, or associated with the Assets (collectively, the “Assumed Liabilities”) subject to Assignor’s indemnity obligations under Section 9.02 of the Purchase Agreement (further subject to the limitations and restrictions in Article 9 of the Purchase Agreement): any and all Losses and obligations, known or unknown, allocable to the Assets prior to, at, or after the Effective Time, including any and all Losses and obligations: (a) attributable to or resulting from the use, maintenance, ownership, or operation of the Assets, regardless whether arising before, at or after the Effective Time, except for Property Costs which shall have been accounted for as provided under Section 1.06 of the Purchase Agreement; (b) imposed by any Legal Requirement or Governmental Body relating to the Assets, (c) for plugging, abandonment, decommissioning, and surface restoration and cleanup of the Assets, including oil, gas, injection, water, or other wells and all surface facilities; (d) subject to Assignee’s rights and remedies set forth in Article 11 of the Purchase Agreement and the special warranty of Defensible Title set forth in the Instruments of Conveyance, attributable to or resulting from lack of Defensible Title to the Assets; (e) attributable to the Suspense Funds, to the extent actually received by Assignee (or for which a reduction to the Base Purchase Price was made in accordance with this Agreement); (f) attributable to the Assumed Imbalances; (g) subject to Assignee’s rights and remedies set forth in Article 10 of the Purchase Agreement, attributable to or resulting from all Environmental Liabilities relating to the Assets; (h) attributable to or resulting from Asset Taxes to the extent attributable to periods (or portions thereof) from and after the Effective Time as determined pursuant to Section 12.02(c) of the Purchase Agreement (provided that Section 12.02(d) of the Purchase Agreement shall govern the actual payment of such Asset Taxes); (i) attributable to or resulting from Transfer Taxes; and (k) attributable to the Leases and the Applicable Contracts. Assignee acknowledges that: (i) the Assets have been used in connection with the exploration for, and the development, production, treatment, and transportation of, Hydrocarbons; (ii) spills of wastes, Hydrocarbons, produced water, Hazardous Materials, and other materials and substances may have occurred in the past or in connection with the Assets; (iii) there is a possibility that there are currently unknown, abandoned wells, plugged wells, pipelines, surface well pads, and other equipment on or underneath the property underlying the Assets; (iv) it is the intent of the Parties that all liability associated with the matters described in the preceding clauses (i) through (iii), as well as any responsibility and liability for Plugging and Abandonment (including the Wells) in accordance with all Legal Requirements and requirements of Governmental Bodies be passed to Assignee whether arising prior to, at, or after the Effective Time and that Assignee shall assume all responsibility and liability for such matters and all claims and demands related thereto; (v) the Assets may contain asbestos, Hazardous Materials, or NORM; (vi) NORM may affix itself to the inside of wells, materials, and equipment as scale or in other forms; (vii) wells, materials, and equipment located on the Assets may contain NORM; and (viii) special procedures may be required for remediating, removing, transporting, and disposing of asbestos, NORM, Hazardous Materials, and other materials from the Assets. From and after the Closing, regardless of whether arising prior to, at, or after the Effective Time, subject to Assignor’s indemnity obligations under Section 9.02 of the Purchase Agreement (subject to the limitations and restrictions in Article 9 of the Purchase Agreement), Assignee shall assume, with respect to the Assets, all responsibility and liability for any assessment, remediation, removal, transportation, and disposal of these materials and associated activities in accordance with all Legal Requirements and requirements of Governmental Bodies.

5. Specified Liabilities. Assignor shall retain, fulfill, perform, pay, and discharge the liabilities arising from, based upon, related to, or associated with, subject to Assignee’s indemnity obligations under Section 9.03 of the Purchase Agreement (further subject to the limitations and restrictions in Article 9 of the Purchase Agreement): Losses, liabilities and obligations arising out of (a) any written notice relating to the disposal or transportation prior to Closing of any Hazardous Materials generated or used by Assignor and taken from the Assets to any location that is not an Asset; (b) personal injury (including death) claims attributable to Assignor’s operation of the Assets prior to the Effective Time; (c) failure to properly and timely pay, in accordance with the terms of any Lease, Contract or applicable Legal Requirement, all Royalties and any other Working Interest amounts (in each case) with respect to the Assets that are due by Assignor and attributable to such Assignor’s ownership of the Assets prior to the Effective Time; (d) the

Retained Imbalances; and (e) any claim made by an employee of Assignor directly relating to such employment (collectively, the “Specified Liabilities”).

6. Disclaimers. EXCEPT AS AND TO THE EXTENT EXPRESSLY SET FORTH IN THE PURCHASE AGREEMENT OR IN THIS ASSIGNMENT, ASSIGNOR MAKES NO REPRESENTATIONS OR WARRANTIES WHATSOEVER, AND DISCLAIMS ALL LIABILITY AND RESPONSIBILITY FOR ANY REPRESENTATION, WARRANTY, STATEMENT, OR INFORMATION MADE OR COMMUNICATED (ORALLY OR IN WRITING) TO ASSIGNEE (INCLUDING ANY OPINION, INFORMATION, OR ADVICE THAT MAY HAVE BEEN PROVIDED TO ASSIGNEE OR ITS AFFILIATES OR REPRESENTATIVES BY ANY AFFILIATES OR REPRESENTATIVES OF ASSIGNOR OR BY ANY INVESTMENT BANK OR INVESTMENT BANKING FIRM, ANY PETROLEUM ENGINEER OR ENGINEERING FIRM, ASSIGNOR’S COUNSEL, OR ANY OTHER AGENT, CONSULTANT, OR REPRESENTATIVE OF ASSIGNOR). WITHOUT LIMITING THE GENERALITY OF THE FOREGOING, EXCEPT AS AND TO THE EXTENT EXPRESSLY SET FORTH IN THE PURCHASE AGREEMENT OR IN THIS ASSIGNMENT, ASSIGNOR EXPRESSLY DISCLAIMS AND NEGATES ANY REPRESENTATION OR WARRANTY, EXPRESS, IMPLIED, AT COMMON LAW, BY STATUTE, OR OTHERWISE, RELATING TO (I) THE TITLE TO ANY OF THE ASSETS, (II) THE CONDITION OF THE ASSETS (INCLUDING ANY IMPLIED OR EXPRESS WARRANTY OF MERCHANTABILITY, FITNESS FOR A PARTICULAR PURPOSE, OR CONFORMITY TO MODELS OR SAMPLES OF MATERIALS), IT BEING DISTINCTLY UNDERSTOOD THAT THE ASSETS ARE BEING SOLD “AS IS,” “WHERE IS,” AND “WITH ALL FAULTS AS TO ALL MATTERS,” (III) ANY INFRINGEMENT BY ASSIGNOR OF ANY PATENT OR PROPRIETARY RIGHT OF ANY THIRD PARTY, (IV) ANY INFORMATION, DATA, OR OTHER MATERIALS (WRITTEN OR ORAL) FURNISHED TO ASSIGNEE BY OR ON BEHALF OF ANY ASSIGNOR (INCLUDING THE EXISTENCE OR EXTENT OF HYDROCARBONS OR THE MINERAL RESERVES, THE RECOVERABILITY OF SUCH RESERVES, ANY PRODUCT PRICING ASSUMPTIONS, AND THE ABILITY TO SELL HYDROCARBON PRODUCTION AFTER THE CLOSING), (V) THE ENVIRONMENTAL CONDITION AND OTHER CONDITION OF THE ASSETS AND ANY POTENTIAL LIABILITY ARISING FROM OR RELATED TO THE ASSETS, AND (VI) THE PRESENCE OR ABSENCE OF ASBESTOS, NORM, OR OTHER WASTES OR HAZARDOUS MATERIALS IN OR ON THE ASSETS IN QUANTITIES TYPICAL FOR OILFIELD OPERATIONS IN THE AREA WHERE THE ASSETS ARE LOCATED.

7. Subrogation of Warranties. Assignor hereby assigns and grants to Assignee, and its respective successors and assigns, the benefit of and the right to enforce all rights, claims and causes of action under title representations, warranties, and covenants given or made by others, including Assignor’s respective predecessors in interest, with respect to the Assets, and Assignee is specifically subrogated to all rights which Assignor may have against such others with respect to the Assets, to the extent Assignor may legally transfer such rights and grant such subrogation.

8. Further Assurances. The Parties agree to execute and deliver such further agreements, stipulations, and/or instruments of conveyance and transfer as may be necessary to accomplish the intents and purposes of this Assignment and the Purchase Agreement, including without limitation, the delivery by Assignor to Assignee, upon written request by Assignee, of a recordable release of the servitudes and real covenants described in Section 9 below, on or after the date of CVP Termination. In addition, Sellers agree to cause any of their respective Affiliates to execute and deliver such further agreements, stipulations, and/or instruments of conveyance and transfer as may be necessary to accomplish the intents and purposes of this Assignment and the Purchase Agreement.

9. Purchase Agreement. This Assignment is delivered pursuant to, and hereby made subject to, the terms and conditions of the Purchase Agreement, including (without limitation) the Contingent Value Payments set forth in Section 1.02 of the Purchase Agreement. This Assignment is made subject to the terms and conditions of all Applicable Contracts and the rights of the parties thereto and, subject to the indemnities and limitations set forth in the Purchase Agreement, Assignee hereby expressly agrees to be bound by all of the terms and conditions of each such Applicable Contract (including any and all amendments thereto). Subject to the terms and conditions of the Purchase Agreement, until the date of CVP Termination as defined in the



Purchase Agreement, Assignee grants and conveys to Assignor, as a servitude in the nature of a real covenant burdening all of the rights, titles, and interests of Assignee, and its and their respective successors and assigns, in and to the Leases, Wells, and all such Hydrocarbons that may be produced therefrom, the right to receive payments in the amount equal to the Contingent Purchase Price from Assignee, of an equivalent amount of Hydrocarbons from Assignee if, as, and when produced, saved, and sold from the Leases, in accordance with the terms of the Purchase Agreement. It is the intent of Assignor and Assignee that the Contingent Value Payments shall be a grant of the servitude that shall (i) remain in full force and effect from and after the Effective Time until the date of CVP Termination, (ii) be deemed to be covenants running with the land with respect to the Leases, Wells, and all such Hydrocarbons that may be produced therefrom, and (iii) be binding on the respective successors and assigns of the interests of Assignee in and to the Leases, Wells, and all such Hydrocarbons that may be produced therefrom. In the event that any provision of this Assignment is construed to conflict with any provision of the Purchase Agreement, the provisions of the Purchase Agreement shall be deemed controlling to the extent of such conflict.

10. Successors and Permitted Assigns. This Assignment shall be binding upon and inure to the benefit of Assignee and Assignor and their respective successors and permitted assigns. It is the intent and effect of this Assignment that the conveyance, transfer or assignment of any Assets by Assignee or any future conveyances, transfers or assignments made by Assignee shall not in any way diminish, compromise, extinguish, or effect a release of Assignor's rights against Assignee, or Assignee's obligations to Assignor, except as permitted by or provided in the Purchase Agreement. Assignee shall remain responsible to Assignor for all obligations, indemnities and liabilities due Assignor under the Purchase Agreement, unless and until expressly released by Assignor or as otherwise provided therein. Likewise, Assignor shall remain responsible to Assignee for all obligations, indemnities and liabilities due Assignee under the Purchase Agreement, unless and until expressly released by Assignee or as otherwise provided therein.

11. Recordation. To facilitate recordation, there may be omitted from the Exhibits to this Assignment in certain counterparts descriptions of property located in recording jurisdictions other than the jurisdiction in which the particular counterpart is to be filed or recorded.

12. No Multiple Conveyances. Assignor and Assignee acknowledge and agree that they may be required to execute separate deeds and assignments covering certain of the Assets conveyed hereby on forms approved by Governmental Authorities or other Persons to effect the conveyances of such Assets. Any such separate deed or assignment (a) shall evidence this Assignment and conveyance of the applicable Assets herein made and shall not constitute this additional conveyance of any of the Assets, (b) is not intended to modify, and shall not constitute any of the terms, covenants and conditions or limitations on warranties set forth in this Assignment or the Purchase Agreement and is not intended to create, and shall not create, any additional representations, warranties or covenants of or by Assignor or Assignee, and (c) shall be deemed to contain all of the terms and provisions of this Assignment, as fully and to all intents and purposes as though the same were set forth at length in such separate deed or assignment.

13. Governing Law and Resolution of Disputes. This Assignment and any claim, controversy or dispute based upon, arising out of or relating to this Assignment, or the negotiation, execution or performance of this Assignment is governed by and interpreted in accordance with the laws of the State of Texas, without regard to its choice of law rules or those of any other jurisdiction that would cause the laws of another jurisdiction to apply; *provided, however*, that any matters related to real property shall be governed by the laws of the State where such real property is located. The provisions of Section 12.04 of the Purchase Agreement shall govern the resolution of any dispute between the Parties that may be based upon, arise out of or relate to this Assignment, or the negotiation, execution or performance of this Assignment.

14. Counterparts. This Assignment may be executed in any number of counterparts, each of which shall be deemed an original of this Assignment, and which together will constitute one and the same instrument; provided that no Party is bound to this Assignment unless and until all Parties have executed and delivered a counterpart. For purposes of assembling all counterparts into one document, Assignor is authorized to detach the signature page from one or more counterparts and, after signature by the respective Party, attach each signed signature page to a counterpart.

**IN WITNESS WHEREOF**, the authorized representatives of the Parties hereto have executed this Assignment as of the date set forth in the respective acknowledgements below, to be effective as of the Effective Time.



**ASSIGNOR:**

**FOUNDATION ENERGY FUND III-A, LP,**  
By: Foundation Energy Company III-GP, LLC  
Its: General Partner

By: Joel P. Sauer  
Name: Joel P. Sauer  
Title: Executive Vice President

**ACKNOWLEDGMENT**

**STATE OF TEXAS**  
**COUNTY OF DALLAS**

§  
§  
§

This instrument was acknowledged before me this 31st day of March, 2022, by Joel P. Sauer, known to me to be the Executive Vice President of Foundation Energy Company III-GP, LLC, general partner of **FOUNDATION ENERGY FUND III-A, LP**, a Delaware limited partnership, who affirmed that the foregoing instrument was signed on behalf of such partnership and that the execution of this instrument was the free act and deed of such partnership.

Mary Margaret Galante

Notary Public in and for the State of Texas  
My commission expires: 08/28/25



ASSIGNOR:

**FOUNDATION ENERGY FUND III-B HOLDING, LLC,**

By: Foundation Energy Management, LLC  
Its: Manager

By: Joel P. Sauer  
Name: Joel P. Sauer  
Title: Executive Vice President

ACKNOWLEDGMENT

STATE OF TEXAS

§  
§  
§

COUNTY OF DALLAS

This instrument was acknowledged before me this 31st day of March, 2022, by Joel P. Sauer, known to me to be the Executive Vice President of Foundation Energy Management, LLC, manager of **FOUNDATION ENERGY FUND III-B HOLDING, LLC**, a Texas limited liability company, who affirmed that the foregoing instrument was signed on behalf of such limited liability company and that the execution of this instrument was the free act and deed of such limited liability company.




Mary-Margaret Galante

Notary Public in and for the State of Texas  
My commission expires: 08/26/25

**ASSIGNOR:**

**FOUNDATION ENERGY FUND IV-A, LP,**  
By: Foundation Energy Company IV-GP, LLC  
Its: General Partner

By:   
Name: Joel P. Sauer  
Title: Executive Vice President

**ACKNOWLEDGMENT**

**STATE OF TEXAS**  
**COUNTY OF DALLAS**

§  
§  
§

This instrument was acknowledged before me this 31st day of March, 2022, by Joel P. Sauer, known to me to be the Executive Vice President of Foundation Energy Company IV-GP, LLC, general partner of **FOUNDATION ENERGY FUND IV-A, LP**, a Delaware limited partnership, who affirmed that the foregoing instrument was signed on behalf of such partnership and that the execution of this instrument was the free act and deed of such partnership.





Notary Public in and for the State of Texas  
My commission expires: 08/26/25

ASSIGNOR:

**FOUNDATION ENERGY FUND IV-B HOLDING, LLC,**

By: Foundation Energy Management, LLC  
Its: Manager


By: Joel P Sauer  
Name: Joel P. Sauer  
Title: Executive Vice President

ACKNOWLEDGMENT

STATE OF TEXAS  
COUNTY OF DALLAS

§  
§  
§

This instrument was acknowledged before me this 31st day of March, 2022, by Joel P. Sauer, known to me to be the Executive Vice President of Foundation Energy Management, LLC, manager of **FOUNDATION ENERGY FUND IV-B HOLDING, LLC**, a Texas limited liability company, who affirmed that the foregoing instrument was signed on behalf of such limited liability company and that the execution of this instrument was the free act and deed of such limited liability company.



Mary Margaret Galante

Notary Public in and for the State of Texas  
My commission expires: 08/26/25

**ASSIGNOR:**

**FOUNDATION ENERGY FUND V-A, LP,**  
By: Foundation Energy Company V-GP, LLC  
Its: General Partner

By: *Joel P. Sauer*  
Name: Joel P. Sauer  
Title: Executive Vice President

**ACKNOWLEDGMENT**

**STATE OF TEXAS**  
**COUNTY OF DALLAS**

§  
§  
§

This instrument was acknowledged before me this 31st day of March, 2022, by Joel P. Sauer, known to me to be the Executive Vice President of Foundation Energy Company V-GP, LLC, general partner of **FOUNDATION ENERGY FUND V-A, LP**, a Delaware limited partnership, who affirmed that the foregoing instrument was signed on behalf of such partnership and that the execution of this instrument was the free act and deed of such partnership.



*Mary Margaret Galante*

Notary Public in and for the State of Texas  
My commission expires: *08/26/25*

**ASSIGNOR:**

**FOUNDATION ENERGY FUND V-B HOLDING, LLC,**

By: Foundation Energy Management, LLC  
Its: Manager

By: Joel P. Sauer  
Name: Joel P. Sauer  
Title: Executive Vice President

**ACKNOWLEDGMENT**

**STATE OF TEXAS**

§  
§  
§

**COUNTY OF DALLAS**

This instrument was acknowledged before me this 31st day of March, 2022, by Joel P. Sauer, known to me to be the Executive Vice President of Foundation Energy Management, LLC, manager of **FOUNDATION ENERGY FUND V-B HOLDING, LLC**, a Texas limited liability company, who affirmed that the foregoing instrument was signed on behalf of such limited liability company and that the execution of this instrument was the free act and deed of such limited liability company.



Mary-Margaret Galante

Notary Public in and for the State of Texas

My commission expires: 08/26/25

**ASSIGNOR:**

**FOUNDATION ENERGY FUND V-B MD, LLC,**

By: Foundation Energy Company V-GP, LLC  
Its: Manager

By: Joel P. Sauer  
Name: Joel P. Sauer  
Title: Executive Vice President

**ACKNOWLEDGMENT**

**STATE OF TEXAS**                   §  
  §  
**COUNTY OF DALLAS**           §

This instrument was acknowledged before me this 31st day of March, 2022, by Joel P. Sauer, known to me to be the Executive Vice President of Foundation Energy Company V-GP, LLC, manager of **FOUNDATION ENERGY FUND V-B MD, LLC**, a Delaware limited liability company, who affirmed that the foregoing instrument was signed on behalf of such limited liability company and that the execution of this instrument was the free act and deed of such limited liability company.



Mary Margaret Galante  
Notary Public in and for the State of Texas  
My commission expires: 08/26/25



**ASSIGNOR:**

**FOUNDATION ENERGY FUND VI-A, LP,**  
By: Foundation Energy Company VI-GP, LLC  
Its: General Partner

By: Joel P. Sauer  
Name: Joel P. Sauer  
Title: Executive Vice President

**ACKNOWLEDGMENT**

**STATE OF TEXAS**  
**COUNTY OF DALLAS**

§  
§  
§

This instrument was acknowledged before me this 31st day of March, 2022, by Joel P. Sauer, known to me to be the Executive Vice President of Foundation Energy Company VI-GP, LLC, general partner of **FOUNDATION ENERGY FUND VI-A, LP**, a Delaware limited partnership, who affirmed that the foregoing instrument was signed on behalf of such partnership and that the execution of this instrument was the free act and deed of such partnership.



Mary Margaret Galante  
Notary Public in and for the State of Texas  
My commission expires: 08/26/25

ASSIGNOR:

FOUNDATION ENERGY MANAGEMENT, LLC,

By: Joel P. Sauer  
Name: Joel P. Sauer  
Title: Executive Vice President

ACKNOWLEDGMENT

STATE OF TEXAS

§  
§  
§

COUNTY OF DALLAS

This instrument was acknowledged before me this 31st day of March, 2022, by Joel P. Sauer, known to me to be the Executive Vice President of **FOUNDATION ENERGY MANAGEMENT, LLC**, a Texas limited liability company, who affirmed that the foregoing instrument was signed on behalf of such limited liability company and that the execution of this instrument was the free act and deed of such limited liability company.



Mary Margaret Galante  
Notary Public in and for the State of Texas  
My commission expires: 08/26/25

ASSIGNEE:

**OWN RESOURCES ROCKIES, LLC,**

By: *Niels Phaf*  
Name: Niels Phaf  
Title: Manager



ACKNOWLEDGMENT

STATE OF TEXAS  
COUNTY OF DALLAS

§  
§  
§

This instrument was acknowledged before me this 31st day of March, 2022, by Niels Phaf, known to me to be the Manager of **OWN RESOURCES ROCKIES, LLC**, a Delaware limited liability company, who affirmed that the foregoing instrument was signed on behalf of such limited liability company and that the execution of this instrument was the free act and deed of such limited liability company.



*Mary-Margaret Galante*  
Notary Public in and for the State of Texas  
My commission expires: 08/26/25

**Exhibit A-1**  
**TRANSACTION AREA**  
**MAP**

The geographical area of (i) Lincoln, Phillips, Yuma & Washington Counties, Colorado, and (ii) Cheyenne & Sherman Counties, Kansas.

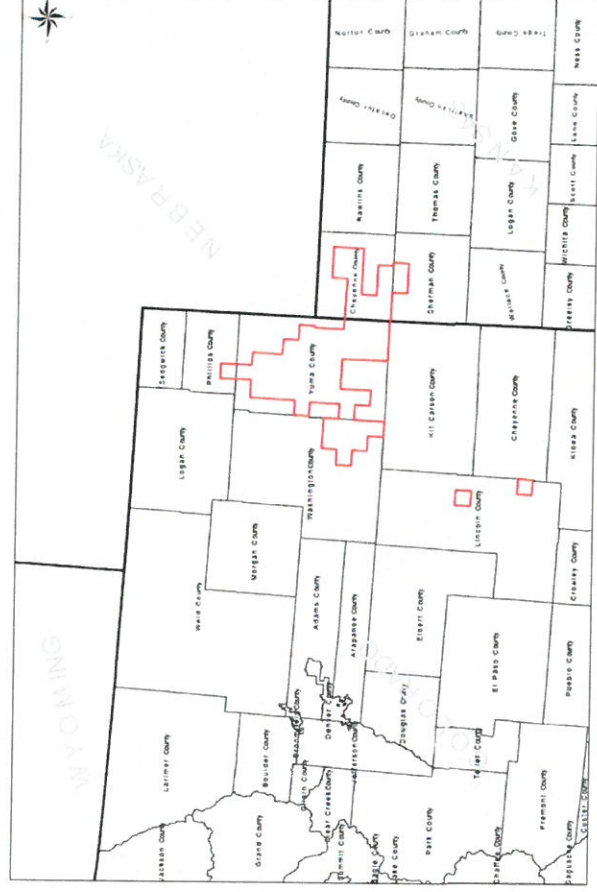


Exhibit A-1

**TRANSACTION AREA  
DESCRIPTIONS**

SEC	TWN	RNG	COUNTY	ST
4	15S	52W	LINCOLN	CO
14	15S	52W	LINCOLN	CO
15	11S	53W	LINCOLN	CO
22	11S	53W	LINCOLN	CO
1	01N	45W	PHILLIPS	CO
24	06N	46W	PHILLIPS	CO
25	06N	46W	PHILLIPS	CO
26	06N	46W	PHILLIPS	CO
35	06N	46W	PHILLIPS	CO
1	01N	45W	WASHINGTON	CO
1	01N	46W	WASHINGTON	CO
1	01N	47W	WASHINGTON	CO
1	03S	50W	WASHINGTON	CO
1	03S	51W	WASHINGTON	CO
3	03S	49W	WASHINGTON	CO
4	03S	49W	WASHINGTON	CO
5	03S	49W	WASHINGTON	CO
6	03S	49W	WASHINGTON	CO
6	03S	50W	WASHINGTON	CO
7	03S	49W	WASHINGTON	CO
7	03S	51W	WASHINGTON	CO
8	03S	49W	WASHINGTON	CO
9	03S	49W	WASHINGTON	CO
9	03S	50W	WASHINGTON	CO
9	04S	49W	WASHINGTON	CO
10	02S	49W	WASHINGTON	CO
10	03S	49W	WASHINGTON	CO
10	03S	50W	WASHINGTON	CO
10	03S	50W	WASHINGTON	CO
11	03S	49W	WASHINGTON	CO
12	03S	50W	WASHINGTON	CO
13	02S	49W	WASHINGTON	CO
13	03S	49W	WASHINGTON	CO
13	03S	50W	WASHINGTON	CO
14	03S	49W	WASHINGTON	CO
14	03S	50W	WASHINGTON	CO
15	02S	50W	WASHINGTON	CO
15	03S	49W	WASHINGTON	CO
15	03S	50W	WASHINGTON	CO
15	04S	49W	WASHINGTON	CO
17	02S	49W	WASHINGTON	CO
17	03S	49W	WASHINGTON	CO
18	03S	49W	WASHINGTON	CO
19	03S	49W	WASHINGTON	CO
20	02S	49W	WASHINGTON	CO
20	03S	49W	WASHINGTON	CO
20	03S	50W	WASHINGTON	CO
21	02S	49W	WASHINGTON	CO
21	03S	49W	WASHINGTON	CO
21	03S	50W	WASHINGTON	CO
22	03S	49W	WASHINGTON	CO
22	03S	50W	WASHINGTON	CO
23	03S	50W	WASHINGTON	CO
25	02S	50W	WASHINGTON	CO
25	03S	50W	WASHINGTON	CO
25	03S	51W	WASHINGTON	CO
26	02S	50W	WASHINGTON	CO
27	02S	49W	WASHINGTON	CO
27	03S	49W	WASHINGTON	CO
28	03S	49W	WASHINGTON	CO
28	03S	50W	WASHINGTON	CO
29	02S	49W	WASHINGTON	CO
29	03S	49W	WASHINGTON	CO
30	02S	49W	WASHINGTON	CO
30	03S	49W	WASHINGTON	CO
31	02S	49W	WASHINGTON	CO
31	03S	49W	WASHINGTON	CO
32	02S	49W	WASHINGTON	CO
32	03S	49W	WASHINGTON	CO
33	03S	49W	WASHINGTON	CO
34	02S	49W	WASHINGTON	CO
1	01N	45W	YUMA	CO
1	01N	46W	YUMA	CO
1	01N	47W	YUMA	CO

Exhibit A-1

**TRANSACTION AREA  
DESCRIPTIONS**

SEC	TWN	RNG	COUNTY	ST
1	01S	45W	YUMA	CO
1	02S	45W	YUMA	CO
1	02N	47W	YUMA	CO
1	02S	44W	YUMA	CO
1	02S	45W	YUMA	CO
1	03N	47W	YUMA	CO
1	03S	44W	YUMA	CO
1	04N	46W	YUMA	CO
1	04S	42W	YUMA	CO
1	04S	43W	YUMA	CO
1	05N	41W	YUMA	CO
1	05S	42W	YUMA	CO
1	05S	43W	YUMA	CO
1	05S	44W	YUMA	CO
1	06S	40W	YUMA	CO
2	01N	44W	YUMA	CO
2	01N	45W	YUMA	CO
2	01N	46W	YUMA	CO
2	01N	47W	YUMA	CO
2	02S	45W	YUMA	CO
2	03N	47W	YUMA	CO
2	03S	44W	YUMA	CO
2	04S	42W	YUMA	CO
2	04S	43W	YUMA	CO
2	05N	46W	YUMA	CO
2	05S	43W	YUMA	CO
2	05S	44W	YUMA	CO
3	01N	45W	YUMA	CO
3	01N	46W	YUMA	CO
3	01S	44W	YUMA	CO
3	01S	45W	YUMA	CO
3	02N	46W	YUMA	CO
3	02N	47W	YUMA	CO
3	02S	43W	YUMA	CO
3	02S	44W	YUMA	CO
3	02S	47W	YUMA	CO
3	03N	46W	YUMA	CO
3	03N	47W	YUMA	CO
3	03S	42W	YUMA	CO
3	03S	43W	YUMA	CO
3	03S	44W	YUMA	CO
3	04S	42W	YUMA	CO
3	05S	43W	YUMA	CO
3	05S	43W	YUMA	CO
4	01N	45W	YUMA	CO
4	01N	45W	YUMA	CO
4	01S	44W	YUMA	CO
4	01S	45W	YUMA	CO
4	02N	46W	YUMA	CO
4	02N	47W	YUMA	CO
4	02S	43W	YUMA	CO
4	02S	44W	YUMA	CO
4	03N	46W	YUMA	CO
4	03S	43W	YUMA	CO
4	04N	41W	YUMA	CO
4	04N	46W	YUMA	CO
4	04S	41W	YUMA	CO
4	05N	46W	YUMA	CO
4	05S	40W	YUMA	CO
4	05S	43W	YUMA	CO
5	01N	45W	Yuma	CO
5	01S	46W	YUMA	CO
5	02N	46W	Yuma	CO
5	02S	43W	YUMA	CO
5	02S	44W	YUMA	CO
5	03N	46W	YUMA	CO
5	03S	43W	YUMA	CO
5	04N	40W	YUMA	CO
5	04N	41W	YUMA	CO
5	04S	41W	YUMA	CO
5	04S	42W	YUMA	CO



Exhibit A-1

**TRANSACTION AREA  
DESCRIPTIONS**

SEC	TWN	RNG	COUNTY	ST
10	02S	39W	YUMA	CO
10	03N	46W	YUMA	CO
10	03N	47W	YUMA	CO
10	03S	42W	YUMA	CO
10	03S	40W	YUMA	CO
10	03S	44W	YUMA	CO
10	04N	45W	YUMA	CO
10	04S	43W	YUMA	CO
10	05N	46W	YUMA	CO
10	05S	43W	YUMA	CO
11	01N	45W	YUMA	CO
11	01N	46W	YUMA	CO
11	01N	47W	YUMA	CO
11	01S	45W	YUMA	CO
11	01S	46W	YUMA	CO
11	01S	46W	YUMA	CO
11	03N	47W	YUMA	CO
11	03S	42W	YUMA	CO
11	03S	44W	YUMA	CO
11	04N	45W	YUMA	CO
11	05N	46W	YUMA	CO
11	05S	43W	YUMA	CO
11	05S	44W	YUMA	CO
11	06S	40W	YUMA	CO
12	01N	45W	YUMA	CO
12	01N	46W	YUMA	CO
12	01N	47W	YUMA	CO
12	01S	46W	YUMA	CO
12	02S	44W	YUMA	CO
12	02S	45W	YUMA	CO
12	02S	39W	YUMA	CO
12	03S	44W	YUMA	CO
12	03S	44W	YUMA	CO
12	04N	46W	YUMA	CO
12	04N	47W	YUMA	CO
12	04N	41W	YUMA	CO
12	04S	43W	YUMA	CO
12	04S	44W	YUMA	CO
12	05N	46W	YUMA	CO
12	05S	43W	YUMA	CO
12	05S	44W	YUMA	CO
12	05S	44W	YUMA	CO
12	05S	42W	YUMA	CO
13	01N	45W	YUMA	CO
13	01N	46W	YUMA	CO
13	01N	47W	YUMA	CO
13	01S	45W	YUMA	CO
13	01S	46W	YUMA	CO
13	02S	44W	YUMA	CO
13	02S	39W	YUMA	CO
13	02S	47W	YUMA	CO
13	03N	47W	YUMA	CO
13	03S	44W	YUMA	CO
13	04N	45W	YUMA	CO
13	04N	46W	YUMA	CO
13	04N	47W	YUMA	CO
13	04S	43W	YUMA	CO
13	04S	44W	YUMA	CO
13	04S	47W	YUMA	CO
13	05N	46W	YUMA	CO
13	05S	43W	YUMA	CO
13	05S	44W	YUMA	CO
14	01N	45W	YUMA	CO
14	01N	46W	YUMA	CO
14	01N	47W	YUMA	CO
14	01S	44W	YUMA	CO
14	01S	45W	YUMA	CO
14	01S	46W	YUMA	CO
14	02S	43W	YUMA	CO
14	02S	45W	YUMA	CO
14	03N	47W	YUMA	CO
14	03S	44W	YUMA	CO



Exhibit A-1

**TRANSACTION AREA  
DESCRIPTIONS**

SEC	TWN	RNG	COUNTY	ST
14	04N	45W	YUMA	CO
14	04N	46W	YUMA	CO
14	04N	47W	YUMA	CO
14	05N	46W	YUMA	CO
14	05S	43W	YUMA	CO
14	05S	44W	YUMA	CO
15	01N	45W	YUMA	CO
15	01S	46W	YUMA	CO
15	02N	47W	YUMA	CO
15	02S	49W	YUMA	CO
15	02S	50W	YUMA	CO
15	02S	43W	YUMA	CO
15	02S	46W	YUMA	CO
15	03N	47W	YUMA	CO
15	03S	40W	YUMA	CO
15	03S	42W	YUMA	CO
15	04N	45W	YUMA	CO
15	04S	43W	YUMA	CO
15	05N	46W	YUMA	CO
15	05N	46W	YUMA	CO
15	05S	44W	YUMA	CO
16	01N	45W	YUMA	CO
16	01S	44W	YUMA	CO
16	02S	43W	YUMA	CO
16	02S	44W	YUMA	CO
16	03N	46W	YUMA	CO
16	03N	47W	YUMA	CO
16	03S	42W	YUMA	CO
16	04S	42W	YUMA	CO
16	04S	43W	YUMA	CO
16	04S	41W	YUMA	CO
16	05S	40W	YUMA	CO
16	05S	44W	YUMA	CO
17	01N	45W	YUMA	CO
17	01N	46W	YUMA	CO
17	01S	44W	YUMA	CO
17	02N	46W	YUMA	CO
17	02S	43W	YUMA	CO
17	02S	38W	YUMA	CO
17	03S	42W	YUMA	CO
17	03S	43W	YUMA	CO
17	04N	45W	YUMA	CO
17	04S	42W	YUMA	CO
17	04S	43W	YUMA	CO
17	05N	45W	YUMA	CO
17	05N	46W	YUMA	CO
17	05N	41W	YUMA	CO
17	05S	43W	YUMA	CO
18	01N	44W	YUMA	CO
18	01N	45W	YUMA	CO
18	01N	46W	YUMA	CO
18	02N	47W	YUMA	CO
18	02S	43W	YUMA	CO
18	02S	44W	YUMA	CO
18	02S	45W	YUMA	CO
18	02S	38W	YUMA	CO
18	03S	42W	YUMA	CO
18	03S	43W	YUMA	CO
18	04N	45W	YUMA	CO
18	04N	46W	YUMA	CO
18	04S	42W	YUMA	CO
18	04S	43W	YUMA	CO
18	05N	41W	YUMA	CO
18	05S	43W	YUMA	CO
19	01N	44W	YUMA	CO
19	01N	45W	YUMA	CO
19	01S	46W	YUMA	CO
19	01S	44W	YUMA	CO
19	02N	45W	YUMA	CO
19	02S	43W	YUMA	CO
19	02S	45W	YUMA	CO

Exhibit A-1

**TRANSACTION AREA  
DESCRIPTIONS**

SEC	TWN	RNG	COUNTY	ST
19	03N	46W	YUMA	CO
19	04N	45W	YUMA	CO
19	04N	46W	YUMA	CO
19	04S	42W	YUMA	CO
19	04S	43W	YUMA	CO
19	05N	40W	YUMA	CO
19	05S	41W	YUMA	CO
19	06S	39W	YUMA	CO
20	01N	45W	YUMA	CO
20	02N	46W	YUMA	CO
20	02S	43W	YUMA	CO
20	03N	46W	YUMA	CO
20	03S	43W	YUMA	CO
20	04N	45W	YUMA	CO
20	04S	42W	YUMA	CO
20	04S	43W	YUMA	CO
20	05N	41W	YUMA	CO
20	05S	40W	YUMA	CO
21	01N	45W	YUMA	CO
21	01N	46W	YUMA	CO
21	02S	43W	YUMA	CO
21	03N	46W	YUMA	CO
21	03S	42W	YUMA	CO
21	04N	45W	YUMA	CO
21	04N	46W	YUMA	CO
21	04S	43W	YUMA	CO
21	04S	41W	YUMA	CO
21	05N	46W	YUMA	CO
21	05N	41W	YUMA	CO
21	05S	44W	YUMA	CO
22	01N	45W	YUMA	CO
22	01N	46W	YUMA	CO
22	01S	44W	YUMA	CO
22	01S	45W	YUMA	CO
22	02S	43W	YUMA	CO
22	02S	45W	YUMA	CO
22	02S	46W	YUMA	CO
22	03N	46W	YUMA	CO
22	03S	42W	YUMA	CO
22	04N	41W	YUMA	CO
22	04N	45W	YUMA	CO
22	04N	46W	YUMA	CO
22	04S	43W	YUMA	CO
22	05N	46W	YUMA	CO
22	05N	41W	YUMA	CO
22	05S	44W	YUMA	CO
23	01N	45W	YUMA	CO
23	01N	46W	YUMA	CO
23	01S	44W	YUMA	CO
23	01S	45W	YUMA	CO
23	01S	46W	YUMA	CO
23	02N	45W	YUMA	CO
23	02S	43W	YUMA	CO
23	02S	45W	YUMA	CO
23	02S	46W	YUMA	CO
23	03N	47W	YUMA	CO
23	03S	38W	YUMA	CO
23	04N	46W	YUMA	CO
23	04S	44W	YUMA	CO
24	01N	45W	YUMA	CO
24	01N	46W	YUMA	CO
24	01N	47W	YUMA	CO
24	01S	45W	YUMA	CO
24	02S	44W	YUMA	CO
24	02S	45W	YUMA	CO
24	02S	46W	YUMA	CO
24	03N	45W	YUMA	CO
24	03S	43W	YUMA	CO
24	04N	45W	YUMA	CO
24	04N	46W	YUMA	CO
24	04N	47W	YUMA	CO

Exhibit A-1

**TRANSACTION AREA  
DESCRIPTIONS**

SEC	TWN	RNG	COUNTY	ST
24	04S	43W	YUMA	CO
24	04S	44W	YUMA	CO
24	05N	46W	YUMA	CO
24	05S	44W	YUMA	CO
24	06S	40W	YUMA	CO
25	01N	45W	YUMA	CO
25	01N	46W	YUMA	CO
25	01N	47W	YUMA	CO
25	01S	45W	YUMA	CO
25	02S	43W	YUMA	CO
25	02S	50W	YUMA	CO
25	02S	44W	YUMA	CO
25	02S	45W	YUMA	CO
25	03S	44W	YUMA	CO
25	04N	45W	YUMA	CO
25	04N	47W	YUMA	CO
25	04S	43W	YUMA	CO
25	04S	44W	YUMA	CO
25	05N	41W	YUMA	CO
25	05S	44W	YUMA	CO
26	01N	45W	YUMA	CO
26	01N	48W	YUMA	CO
26	01S	45W	YUMA	CO
26	02S	43W	YUMA	CO
26	02S	44W	YUMA	CO
26	02S	45W	YUMA	CO
26	02S	50W	YUMA	CO
26	03S	44W	YUMA	CO
26	04S	44W	YUMA	CO
26	05N	41W	YUMA	CO
26	06N	46W	YUMA	CO
27	01N	45W	YUMA	CO
27	01S	45W	YUMA	CO
27	02N	46W	YUMA	CO
27	02S	43W	YUMA	CO
27	03N	45W	YUMA	CO
27	03N	46W	YUMA	CO
27	03S	42W	YUMA	CO
27	04N	47W	YUMA	CO
27	04S	43W	YUMA	CO
28	01N	45W	YUMA	CO
28	01N	46W	YUMA	CO
28	01S	44W	YUMA	CO
28	02N	45W	YUMA	CO
28	02N	46W	YUMA	CO
28	02S	43W	YUMA	CO
28	03N	45W	YUMA	CO
28	03N	46W	YUMA	CO
28	03S	42W	YUMA	CO
28	04N	46W	YUMA	CO
28	04S	43W	YUMA	CO
28	05N	46W	YUMA	CO
28	05N	41W	YUMA	CO
29	01N	45W	YUMA	CO
29	01S	43W	YUMA	CO
29	01S	44W	YUMA	CO
29	02N	45W	YUMA	CO
29	02N	46W	YUMA	CO
29	02S	43W	YUMA	CO
29	03N	46W	YUMA	CO
29	03S	41W	YUMA	CO
29	04N	46W	YUMA	CO
29	04S	42W	YUMA	CO
29	04S	43W	YUMA	CO
29	05N	46W	YUMA	CO
29	05N	40W	YUMA	CO
29	05S	43W	YUMA	CO
30	01N	44W	YUMA	CO
30	01N	45W	YUMA	CO
30	01N	46W	YUMA	CO



**Exhibit A-1**

**TRANSACTION AREA  
DESCRIPTIONS**

SEC	TWN	RNG	COUNTY	ST
36	02S	44W	YUMA	CO
36	04N	47W	YUMA	CO
36	04S	44W	YUMA	CO
36	05S	43W	YUMA	CO
36	05S	44W	YUMA	CO
1	02S	38W	CHEYENNE	KS
1	02S	39W	CHEYENNE	KS
1	03S	40W	CHEYENNE	KS
1	04S	42W	CHEYENNE	KS
1	05S	42W	CHEYENNE	KS
3	02S	38W	CHEYENNE	KS
3	03S	42W	CHEYENNE	KS
3	04S	42W	CHEYENNE	KS
4	02S	38W	CHEYENNE	KS
4	03S	41W	CHEYENNE	KS
4	05S	40W	CHEYENNE	KS
5	04S	41W	CHEYENNE	KS
5	05S	39W	CHEYENNE	KS
5	05S	40W	CHEYENNE	KS
6	02S	38W	CHEYENNE	KS
6	04S	41W	CHEYENNE	KS
6	05S	40W	CHEYENNE	KS
7	02S	38W	CHEYENNE	KS
7	04S	41W	CHEYENNE	KS
8	02S	38W	CHEYENNE	KS
8	04S	41W	CHEYENNE	KS
8	05S	40W	CHEYENNE	KS
9	02S	38W	CHEYENNE	KS
10	02S	38W	CHEYENNE	KS
10	02S	39W	CHEYENNE	KS
10	03S	40W	CHEYENNE	KS
11	03S	42W	CHEYENNE	KS
11	05S	40W	CHEYENNE	KS
12	02S	39W	CHEYENNE	KS
12	04S	42W	CHEYENNE	KS
12	05S	42W	CHEYENNE	KS
13	02S	39W	CHEYENNE	KS
13	05S	40W	CHEYENNE	KS
15	03S	40W	CHEYENNE	KS
15	03S	42W	CHEYENNE	KS
16	03S	40W	CHEYENNE	KS
16	03S	42W	CHEYENNE	KS
16	04S	41W	CHEYENNE	KS
16	05S	40W	CHEYENNE	KS
17	02S	38W	CHEYENNE	KS
19	02S	38W	CHEYENNE	KS
19	03S	40W	CHEYENNE	KS
19	05S	39W	CHEYENNE	KS
20	02S	38W	CHEYENNE	KS
20	05S	40W	CHEYENNE	KS
21	03S	41W	CHEYENNE	KS
21	03S	42W	CHEYENNE	KS
21	04S	41W	CHEYENNE	KS
21	05S	39W	CHEYENNE	KS
22	03S	42W	CHEYENNE	KS
27	03S	42W	CHEYENNE	KS
27	05S	40W	CHEYENNE	KS
28	03S	41W	CHEYENNE	KS
28	03S	42W	CHEYENNE	KS
29	03S	41W	CHEYENNE	KS
29	05S	39W	CHEYENNE	KS
31	03S	41W	CHEYENNE	KS
31	04S	41W	CHEYENNE	KS
31	05S	39W	CHEYENNE	KS
32	03S	41W	CHEYENNE	KS
32	05S	39W	CHEYENNE	KS
34	03S	41W	CHEYENNE	KS
34	03S	42W	CHEYENNE	KS
35	03S	41W	CHEYENNE	KS
35	03S	42W	CHEYENNE	KS
36	03S	41W	CHEYENNE	KS

Exhibit A-1

**TRANSACTION AREA  
DESCRIPTIONS**

SEC	TWN	RNG	COUNTY	ST
36	05S	40W	CHEYENNE	KS
31	03S	41W	CHEYENNE	KS
31	04N	46W	CHEYENNE	KS
31	04S	43W	CHEYENNE	KS
31	05N	40W	CHEYENNE	KS
31	05S	39W	CHEYENNE	KS
32	01N	45W	CHEYENNE	KS
32	01S	43W	CHEYENNE	KS
32	01S	44W	CHEYENNE	KS
32	02N	45W	CHEYENNE	KS
32	02S	43W	CHEYENNE	KS
32	02S	41W	CHEYENNE	KS
32	03S	41W	CHEYENNE	KS
32	04S	43W	CHEYENNE	KS
32	05N	46W	CHEYENNE	KS
32	05N	40W	CHEYENNE	KS
32	05N	41W	CHEYENNE	KS
32	05S	39W	CHEYENNE	KS
33	01N	45W	CHEYENNE	KS
33	01S	43W	CHEYENNE	KS
33	01S	44W	CHEYENNE	KS
33	02N	46W	CHEYENNE	KS
33	02S	43W	CHEYENNE	KS
33	03S	42W	CHEYENNE	KS
33	03S	41W	CHEYENNE	KS
33	03S	42W	CHEYENNE	KS
33	04N	46W	CHEYENNE	KS
33	04S	43W	CHEYENNE	KS
33	05N	41W	CHEYENNE	KS
33	05S	39W	CHEYENNE	KS
1	06S	40W	SHERMAN	KS
6	06S	39W	SHERMAN	KS
11	06S	40W	SHERMAN	KS
19	06S	39W	SHERMAN	KS
24	06S	40W	SHERMAN	KS
17	06S	39W	SHERMAN	KS
33	05N	41W	SHERMAN	KS
34	01N	45W	SHERMAN	KS
34	01S	45W	SHERMAN	KS
34	02N	46W	SHERMAN	KS
34	02S	43W	SHERMAN	KS
34	03N	47W	SHERMAN	KS

**Exhibit A-2  
"Leases"**

<u>Lessor</u>	<u>Lessee</u>	<u>Lease Date</u>	<u>Sec</u>	<u>Twn</u>	<u>Rge</u>	<u>Legal Description</u>	<u>County</u>	<u>State</u>	<u>Book</u>	<u>Page</u>
Wilmer Hilt	Carl F. Smith	1/29/1974	15	03S	42W	N2	Cheyenne	Kansas	33	167
Daniel H. Rueb, Et Ux	Carl F. Smith	1/29/1974	16	03S	42W	SW4	Cheyenne	Kansas	33	208
Marlin Rueb, a Single Man; Mary Rueb, a Widow	Carl F. Smith	1/29/1974	16	03S	42W	N2	Cheyenne	Kansas	33	210
Daniel H. Rueb and Marcia B. Rueb, his Wife	Carl F. Smith	1/29/1974	15	03S	42W	S2	Cheyenne	Kansas	33	240
			16	03S	42W	SE4				
Leland Holzwarth and Mary F. Holzwarth, his wife	Mountain Petroleum Corporation	5/15/1974	1	05S	42W	NW, SW, W2SE	Cheyenne	Kansas	34	311
			12	05S	42W	NW, N2SW, N SE				
Ruben Zimbelman, Et Ux	Lincoln Maggard	3/15/1975	31	03S	41W	ALL	Cheyenne	Kansas	38	309
			6	04S	41W	ALL				
			7	04S	41W	N2 NW4				
			1	04S	42W	W2				
			1	04S	42W	SE4 NE4, E2E2				
			12	04S	42W	N2 NE4				
Willard H. Zwegardt, Et Al	Kansas-Nebraska Natural Gas Company, Inc.	4/2/1975	4	03S	41W	N2 N2 SE4, S2 N2, LOT 1, LOT 2, LOT 3, LOT 4	Cheyenne	Kansas	38	313
			33	03S	41W	S2, NE4				
			34	03S	41W	S2, SE4 NE4				
			32	03S	41W	W2, SE4, NE4				
			5	04S	41W	S2 N2, LOT 1, LOT 2, LOT 3, LOT 4				
			8	04S	41W	NW4				
Leo E. Lampe, Et Ux	Kansas-Nebraska Natural Gas Company, Inc.	4/3/1975	21	03S	41W	SW4	Cheyenne	Kansas	38	499
			28	03S	41W	SW4				
			29	03S	41W	SW4				
			33	03S	41W	NW4				
			34	03S	41W	N2 NE4, SW4 NE4, NW4				
Dale D. Harkins, Et Ux	Kansas-Nebraska A NA	4/9/1975	31	04S	41W	E2	Cheyenne	Kansas	38	509
Ray H. Zwegardt, Et Ux	Kansas-Nebraska Natural Gas Company, Inc.	4/7/1975	19	03S	40W	E2 W2, LOT 1, LOT 2, LOT 3, LOT 4	Cheyenne	Kansas	38	529
			28	03S	41W	SE4				
			35	03S	41W	NE4				
			36	03S	41W	N2 N2				
			11	03S	42W	NE4				
			29	05S	40W	SE4				
			33	05S	40W	NW4				
Arnold H. Ungerman	Kansas-Nebraska Natural Gas Company, Inc.	12/18/1976	33	03S	41W	NW4	Cheyenne	Kansas	44	97
Marie Aries	Kansas-Nebraska Natural Gas Company, Inc.	12/18/1976	33	03S	41W	NW4	Cheyenne	Kansas	44	385
Sooner Pipe & Supply Corporation	Kansas-Nebraska Natural Gas Company, Inc.	12/18/1976	33	03S	41W	NW4	Cheyenne	Kansas	44	387
Home Stake Royalty Corporation	Kansas- Nebraska Natural Gas Company, Inc.	2/16/1977	28	03S	41W	SE4	Cheyenne	Kansas	45	171
			33	03S	41W	NW4				
Home Stake Oil & Gas Co.	Kansas- Nebraska Natural Gas Company, Inc.	2/16/1977	28	03S	41W	SE4	Cheyenne	Kansas	45	173
			33	03S	41W	NW4				
Benjamin R. Davis, Et Ux	Kansas-Nebraska A NA	12/18/1976	32	03S	41W	NE4	Cheyenne	Kansas	46	391
Irvine E. Ungerman	Kansas-Nebraska Natural Gas Company, Inc.	12/18/1976	33	03S	41W	NW4	Cheyenne	Kansas	46	395

**Exhibit A-2  
"Leases"**

<u>Lessor</u>	<u>Lessee</u>	<u>Lease Date</u>	<u>Sec</u>	<u>Tw</u>	<u>Rge</u>	<u>Legal Description</u>	<u>County</u>	<u>State</u>	<u>Book</u>	<u>Page</u>
Otto Isernhagen Trustee	Kansas-Nebraska A NA	5/18/1978	33	03S	41W	NE4, METES & BOUNDS: T3S-R41W SEC 33; COMMENCING AT A POINT 46 RODS S OF THE NE CORNER OF SEC 33-T3S-R41 W 6TH P.M. THENCE W & S 18 RODS TO THE W BANK OF A DRAW, THENCE SE ALONG THE S BANK OF SAID DRAW 31 RODS INTERSECTING THE E LINE OF SAID SEC 33 THENCE N ALONG THE E LINE OF SEC 33 TO POB.	Cheyenne	Kansas	51	441
Marlin Rueb, Et Al	Kansas-Nebraska Natural Gas Company, Inc.	11/2/1977	16	03S	42W	N2	Cheyenne	Kansas	51	575
Raymond M. Gunn Trust	Kansas-Nebraska Natural Gas Company, Inc.	7/14/1978	33	03S	41W	NW4	Cheyenne	Kansas	52	594
Gara H. Stevenson, Et Vir	Kansas-Nebraska A NA	6/30/1978	33	03S	41W	METES & BOUNDS: TOWNSHIP 3 SOUTH, RANGE 41 WEST, 6TH P.M. SECTION 33: NE EXCEPTING A TRACT OF LAND MORE ACCURATELY DESCRIBED AS FOLLOWS: COMMENCING AT A POINT 46 RODS SOUTH OF THE NORTHEAST CORNER OF SECTION 33, THENCE WEST AND SOUTH 18 RODS TO THE WEST BANK OF A DRAW THENCE SOUTHEAST ALONG THE SOUTH BANK OF SAID DRAW 31 RODS INTERSECTING THE EAST LINE OF SAID SECTION 33, THENCE NORTH ALONG THE EAST LINE OF SECTION 33 TO PLACE OF BEGINNING.	Cheyenne	Kansas	52	596
Ilene E. Raile, a Widow	Richard G. Green	8/19/1988	27	03S	42W	SE4	Cheyenne	Kansas	84	304
			27	03S	42W	NENW				
			27	03S	42W	W2NW				
Spencer J. Schlepp, a Single Person	Richard G. Green	8/23/1988	33	03S	42W	SWNW	Cheyenne	Kansas	84	309
			33	03S	42W	E2NE				
			33	03S	42W	W2NE, NWNE				
			33	03S	42W	NWNW				
			33	03S	42W	NESE				
			33	03S	42W	S2SE				
			33	03S	42W	SE4				
			33	03S	42W	SE4				
Ruben A. Feikart & Darlene L. Feikert, his Wife	Bullock, Inc.	11/22/1988	27	03S	42W	NWSE, S2SW	Cheyenne	Kansas	85	277
			27	03S	42W	NESW				



**Exhibit A-2  
"Leases"**

<u>Lessor</u>	<u>Lessee</u>	<u>Lease Date</u>	<u>Sec</u>	<u>Tw</u>	<u>Rge</u>	<u>Legal Description</u>	<u>County</u>	<u>State</u>	<u>Book</u>	<u>Page</u>
Douglas L. Barnhart & Sandra L. Barnhart, Husband and Wife	Primeenergy Management Corporation	10/15/1993	28	03S	42W	SESE	Cheyenne	Kansas	102	25
			28	03S	42W	NESE				
Bruce A. Feikert & Sharon L. Feikert, Husband and Wife	Press Oil Investments, Inc.	7/1/1995	35	03S	42W	N2SW, SENW	Cheyenne	Kansas	106	203
			35	03S	42W	SWNW				
Alfred O. Rueb, Indv. And as Trustee of the Alfred O. Rueb Lifetime Trust Dated 03-16-81	Press Oil Investments, Inc.	6/17/2002	21	03S	42W	SENE	Cheyenne	Kansas	128	445
			21	03S	42W	SE, N2NE, SWNE				
Erna Schlepp, a Widow	Press Oil Investments, Inc.	8/29/2002	22	03S	42W	NENW	Cheyenne	Kansas	129	323
			22	03S	42W	SENE				
			22	03S	42W	W2NW				
Linda L. Miller & Russell Miller, Wife and Husband	Press Oil Investments, Inc.	10/14/2002	22	03S	42W	NENW	Cheyenne	Kansas	129	492
			22	03S	42W	SENE				
			22	03S	42W	W2NW				
Albert Keller Farms, Inc.	Energy Supply Exploration and Development, LLC	9/30/2002	6	02S	38W	NW4	Cheyenne	Kansas	130	532
			6	02S	38W	SW4				
			7	02S	38W	NW4				
			7	02S	38W	SW4				
			7	02S	38W	SE4				
			17	02S	38W	W2 W2, METES & BOUND: THAT PORTION OF THE NE/4 OF THE NW/4 LYING SOUTH & WEST OF PUBLIC HWY				
			18	02S	38W	NE4				
			18	02S	38W	SE4				
			19	02S	38W	E2 W2				
			20	02S	38W	NE4 NW4				
			1	02S	39W	NW4 NW4				
			12	02S	39W	E2 E2, SW4 NE4				
			12	02S	39W	NE4 SE4, E2 SW4				

**Exhibit A-2  
"Leases"**

<u>Lessor</u>	<u>Lessee</u>	<u>Lease Date</u>	<u>Sec</u>	<u>Twn</u>	<u>Rge</u>	<u>Legal Description</u>	<u>County</u>	<u>State</u>	<u>Book</u>	<u>Page</u>
Theron Culwell & Carolyn E. Culwell, Husband and Wife	Lonetree Energy, Inc.	4/22/2003	19	05S	39W	LOTS 3-4, E2SW, E2	Cheyenne	Kansas	132	211
			29	05S	39W	NW				
			30	05S	39W	LOTS 1-4, NE, E2NW, E2SW, W2SE				
			31	05S	39W	LOTS 1-4, E2W2				
			8	05S	40W	NENE				
			8	05S	40W	NWNE				
			8	05S	40W	SENE				
			8	05S	40W	NW, SWNE				
			36	05S	40W	N2, N2SE PART OF				
Keith H. Mccall, Trustee of the Keith H. Mccall Revocable Trust Dated January 1, 1994 and Mayetta Mccall Trustee of the Mayetta Mccall Revocable Trust Dated January 1, 1994	Lonetree Energy, Inc.	4/21/2003	4	05S	40W	SWSW	Cheyenne	Kansas	132	220
Keith H. Mccall, Trustee of the Keith H. Mccall	Lonetree Energy, Inc.	4/21/2003	4	05S	40W	NWSW	Cheyenne	Kansas	132	220
			4	05S	40W	NWSE				
			4	05S	40W	SESW				
			4	05S	40W	LOTS 1-4, S2N2, NESW, S2SE, NESE				
			5	05S	40W	NWSE				
			5	05S	40W	SESE				
			5	05S	40W	LOTS 1-2, SENE, NESE, SWSE, N2SW, SESW				
			5	05S	40W	SWNE, NESE, SWSW				
			6	05S	40W	NESE, SWSE				
			6	05S	40W	NWSE, SESE				
Bonnie J. Cram, a Married Woman dealing in her Sole and Separate Property	Lonetree Energy, Inc.	4/24/2003	20	05S	40W	NWSW	Cheyenne	Kansas	132	230
			20	05S	40W	SESE				
			20	05S	40W	SWSW, NESE				

**Exhibit A-2  
"Leases"**

<u>Lessor</u>	<u>Lessee</u>	<u>Lease Date</u>	<u>Sec</u>	<u>Tw</u>	<u>Rge</u>	<u>Legal Description</u>	<u>County</u>	<u>State</u>	<u>Book</u>	<u>Page</u>
John L. Finley III aka John L. Finley, a Widower	Lonetree Energy, Inc.	5/17/2003	15	03S	40W	SWNW	Cheyenne	Kansas	133	13
			15	03S	40W	NWNW, NWSW				
			16	03S	40W	SENE				
			16	03S	40W	NENE, NWSE				
			16	03S	40W	W2NE, NESE, S2SE LESS 5.165 ACRES				
Ronnie G. Maifeld & Margaret Beth Maifeld, Husband and Wife	Lonetree Energy, Inc.	5/13/2003	5	05S	40W	S2NW PART OF, LOTS 3-4	Cheyenne	Kansas	133	379
			6	05S	40W	NE PART OF				
Keith R. Kehmeier & Elizabeth J. Kehmeier, Husband and Wife	Lonetree Energy, Inc.	7/25/2003	10	03S	40W	W2NW, NENW, NWSW	Cheyenne	Kansas	133	397
			10	03S	40W	NW PART OF				
Leslie J. Palace & Thomas M. Palace, Wife and Husband	Lonetree Energy, Inc.	7/25/2003	10	03S	40W	W2NW, NENW, NWSW	Cheyenne	Kansas	133	401
			10	03S	40W	NW PART OF				
Beverly A. Young & Rick W. Young, Wife and Husband	Lonetree Energy, Inc.	7/25/2003	10	03S	40W	W2N2, NENW, NWSW	Cheyenne	Kansas	133	403
			10	03S	40W	NW PART OF				
Thomas R. Sharp & Lois Ann Sharp, Husband and Wife	Lonetree Energy, Inc.	5/15/2003	1	03S	40W	LOT 3, 4, SWNE, S2NW	Cheyenne	Kansas	133	414
			10	03S	40W	NWSE				
			10	03S	40W	SWSE				
			10	03S	40W	SENE, NWNE, SESE				
			10	03S	40W	NENE, SWNE, NESE				
			11	03S	40W	NWNW, NWSW				
			11	03S	40W	SWNE, SWSW				
Gary A. Cooper & Bonnie J. Cooper, Husband and Wife	Lonetree Energy, Inc.	7/15/2003	16	03S	40W	SW PART OF	Cheyenne	Kansas	133	417
Albert C. Bandel & Norma Bandel, Husband and Wife	Lonetree Energy, Inc.	7/1/2003	19	05S	41W	SESE	Cheyenne	Kansas	133	420
Albert C. Bandel & Norma Bandel, Husband and Wife	Lonetree Energy, Inc.	7/1/2003	19	05S	41W	E2W2, NE, W2SE, NESE	Cheyenne	Kansas	133	420
Dorothy Firestone, a Single Person	Lonetree Energy, Inc.	7/25/2003	10	03S	40W	W2NW, NENW, NWSW	Cheyenne	Kansas	134	53
			10	03S	40W	NW PART OF				
Prairie Land Electric Cooperative, Inc.	Lonetree Energy, Inc.	9/4/2003	10	03S	40W	NW PART OF	Cheyenne	Kansas	134	70
R. W. Stuart & Patrick R. Stuart, Father and Son	Lonetree Energy, Inc.	5/16/2003	10	03S	40W	W2NW, NENW, NWSW	Cheyenne	Kansas	134	85
			10	03S	40W	SENE, S2SW, NESW				
Anna M. Mitchell, a Widow	Lonetree Energy, Inc.	7/1/2003	19	05S	41W	SESE	Cheyenne	Kansas	134	88
			19	05S	41W	E2W2, NE, W2SE, NESE				

**Exhibit A-2  
"Leases"**

<u>Lessor</u>	<u>Lessee</u>	<u>Lease Date</u>	<u>Sec</u>	<u>Twn</u>	<u>Rge</u>	<u>Legal Description</u>	<u>County</u>	<u>State</u>	<u>Book</u>	<u>Page</u>
John H. Bandel, a Married Man dealing in his Sole and Separate Property	Lonetree Energy, Inc.	7/1/2003	19	05S	41W	SESE	Cheyenne	Kansas	134	95
			19	05S	41W	E2W2, NE, W2SE, NESE				
Ralph L. Duell Revocable Trust, Et Al	J. Fred Hambright, Inc.	6/4/2003	33	05S	39W	NE4	Cheyenne	Kansas	134	423
			33	05S	39W	SE4				
Grace E. Zwegardt Trust	J. Fred Hambright, Inc.	5/19/2003	5	05S	39W	SW4	Cheyenne	Kansas	134	532
			32	05S	39W	SE4				
			11	05S	40W	N2				
			17	05S	40W	NE4				
			27	05S	40W	NE4				
Michael L. Rogers Revocable Living Trust	J. Fred Hambright, Inc.	5/20/2003	29	05S	39W	SW4	Cheyenne	Kansas	134	702
			29	05S	39W	SE4				
			30	05S	39W	E2 SE4				
			31	05S	39W	NE4				
			31	05S	39W	SE4				
			32	05S	39W	NW4				
			32	05S	39W	SW4				
			32	05S	39W	NE4				
			1	05S	39W	NE4				
Doris L. Stewart, Widow and Sole Heir of Lynn C. Stewart	John P. Lockridge	11/1/2003	3	03S	42W	NW4	Cheyenne	Kansas	135	27
Jeffery E. Olofson & Sharon K. Olofson, Husband and Wife	Lonetree Energy, Inc.	11/14/2003	16	03S	40W	SW PART OF	Cheyenne	Kansas	135	520
Keith A. Rice & Marla S. Rice, Husband and Wife and as Joint Tenants	Lone Tree Energy & Associates, LLC	3/11/2004	34	03S	42W	N2N2NE	Cheyenne	Kansas	139	450
Rueb Farms, Inc., A Kansas Corporation	Lone Tree Energy & Associates, LLC	3/11/2004	34	03S	42W	E2SW	Cheyenne	Kansas	139	453
			34	03S	42W	W2SE				
			34	03S	42W	SESE				
			34	03S	42W	W2SW, NESE				
			34	03S	42W	S2N2NE, SWNE				
Keith A. Rice & Marla S. Rice, Husband and Wife and as Joint Tenants	Petroleum Development Corporation	2/28/2005	34	03S	42W	N2N2NW	Cheyenne	Kansas	141	300
Rueb Farms, Inc., A Kansas Corporation	Petroleum Development Corporation	2/28/2005	34	03S	42W	SWN2NW, S2NW	Cheyenne	Kansas	141	303
Kip R. Wiese, Et Ux	Lonetree Energy & Associates, LLC	8/18/2005	5	04S	41W	S2	Cheyenne	Kansas	145	345
Sandra Mepheron Hicks	Petroleum Development Corporation	9/26/2005	16	05S	40W	W2NW	Cheyenne	Kansas	146	271
			16	05S	40W	E2NW				
Perry R. Mepheron	Petroleum Development Corporation	9/26/2005	16	05S	40W	W2NW	Cheyenne	Kansas	146	552
			16	05S	40W	E2NW				

**Exhibit A-2  
"Leases"**

<u>Lessor</u>	<u>Lessee</u>	<u>Lease Date</u>	<u>Sec</u>	<u>Twn</u>	<u>Rge</u>	<u>Legal Description</u>	<u>County</u>	<u>State</u>	<u>Book</u>	<u>Page</u>
Mark Berry, Et Ux	Bill Barrett Corporation	12/19/2005	8	02S	38W	NE4, S2 NW4, N2 SE4, NE4 NW4, METES & BOUND: SW NORTH AND EAST OF HWY	Cheyenne	Kansas	147	432
			8	02S	38W	SW4, METES & BOUND: E/2 SW/4; AND THAT PART OF THE W/2 SW/4 LYING NORTH AND EAST OF THE SOUTH AND WEST BOUNDARY LINE OF THE COUNTY RD				
			8	02S	38W	SW4 SE4				
			17	02S	38W	NW4 NE4				
			17	02S	38W	N2 NW4, METES & BOUND: NORTH AND EAST OF THE HWY				
			17	02S	38W	NE4 NW4				
Dale V. Lutz, Et Ux	Bill Barrett Corporation	12/19/2005	8	02S	38W	NE4, NE4 NW4, S2 NW4, N2 SE4, METES & BOUND: SW/4 NORTH AND EAST OF HWY	Cheyenne	Kansas	147	435
			8	02S	38W	SW4 SE4				
			8	02S	38W	E2 SW4, W2 SW4, METES & BOUND: E/2 SW/4; AND THAT PART OF THE W/2 SW/4 LYING NORTH AND EAST OF THE SOUTH AND WEST BOUNDARY LINE OF COUNTY RD				
			17	02S	38W	NW4 NE4				
Mark J. Zimelman, Et Ux	Bill Barrett Corporation	12/8/2005	13	02S	39W	SE4, E2 NE4	Cheyenne	Kansas	147	437
Lonnie D. Willis, Et Ux	Bill Barrett Corporation	11/10/2005	1	02S	38W	E2 SW4	Cheyenne	Kansas	147	471
			1	02S	38W	N2 NW4				
			3	02S	38W	W2 SW4				
			3	02S	38W	E2 SW4				
			4	02S	38W	E2 SE4				
			8	02S	38W	SE4 SE4				
			10	02S	38W	NE4				
			17	02S	38W	NE4 NE4				
Cook Farms, Et Al	Bill Barrett Corporation	11/30/2005	9	02S	38W	S2 NW4, SW4	Cheyenne	Kansas	147	479
Don V. Nelson, Et Ux	Bill Barrett Corporation	12/21/2005	17	02S	38W	SE4, N2 NW4, METES & BOUND: PART OF THE N2 NW4 LYING NORTH AND EAST OF THE SOUTH BOUNDARY LINE OF THE COUNTY ROAD	Cheyenne	Kansas	147	507
Jimmie E. Nelson, Et Ux	Bill Barrett Corporation	12/21/2005	17	02S	38W	SE4, METES & BOUND: N/2 NW/4 NORTH & EAST OF THE HWY	Cheyenne	Kansas	147	509
Ronald L. Ham	Bill Barrett Corporation	1/25/2006	10	02S	39W	NE4	Cheyenne	Kansas	148	76
			10	02S	39W	NW4				
Joanne K. Jones, Et Vir	Bill Barrett Corporation	12/14/2005	13	02S	39W	NE4 SW4	Cheyenne	Kansas	148	381
			13	02S	39W	W2 SW4, SE4 SW4				

**Exhibit A-2  
"Leases"**

<u>Lessor</u>	<u>Lessee</u>	<u>Lease Date</u>	<u>Sec</u>	<u>Tw</u>	<u>Rge</u>	<u>Legal Description</u>	<u>County</u>	<u>State</u>	<u>Book</u>	<u>Page</u>
Joann E. Klie aka Joann Klie Indv., Gerald Feikert aka Gerald K. Feikert Indv., and as Trustee and as Attorney-in-Fact for Dorothy Gemaehlich Trustee of the Dorothy Gemaehlich Trust Dated April 28, 1993	Petroleum Development Corporation	5/5/2006	3	04S	42W	NENE	Cheyenne	Kansas	149	497
			3	04S	42W	SENE				
			3	04S	42W	NWNE				
			3	04S	42W	SWNE				
Jeanne M. Dunbar, Et Vir	Bill Barrett Corporation	11/30/2005	13	02S	39W	E2 NW4, W2 NE4	Cheyenne	Kansas	149	559
Elsie & Harold E. Bickford Irrevocable Trust Agreement	Noble Energy, Inc.	7/17/2007	28	03S	41W	SW4	Cheyenne	Kansas	154	698
Wierick Petroleum, Inc.	Noble Energy, Inc.	8/29/2007	32	03S	41W	NE4	Cheyenne	Kansas	155	333
Shakespeare Oil Company	Noble Energy, Inc.	9/6/2007	32	03S	41W	NE4	Cheyenne	Kansas	155	401
			28	03S	41W	SE4				
			28	03S	41W	SW4				
Wierick Petroleum, Inc.	Noble Energy, Inc.		28	03S	41W	SW4	Cheyenne	Kansas	156	401
Jeanne Van Zant Sanders, Et Al	Noble Energy, Inc.	12/11/2007	1	04S	42W	S2 NW4, SE4 NE4, E2 SE4, LOT 1:, LOT 3:, LOT 4	Cheyenne	Kansas	156	716
Wierick Petroleum, Inc.	Noble Energy, Inc.	12/10/2007	28	03S	41W	SE4	Cheyenne	Kansas	156	
Harry A. Ells, Jr.	Noble Energy, Inc.	2/14/2008	1	04S	42W	S2 NW4, LOT 3:, LOT 4:	Cheyenne	Kansas	157	178
Huong C. Miller Jones Trust	Noble Energy, Inc.	3/24/2008	28	03S	41W	SW4	Cheyenne	Kansas	158	11
County Commissioners of Cheyenne County Kansas	Noble Energy, Inc.	3/24/2008	28	03S	41W	SE4	Cheyenne	Kansas	158	600
			28	03S	41W	SW4				
Gale A. Walz, Et Ux	Noble Energy, Inc.	7/18/2008	6	04S	41W	LOT 4:, LOT 5:, LOT 6:, LOT 7: AKA W2W2	Cheyenne	Kansas	160	105
Charles W. Nipps	Noble Energy, Inc.	11/12/2008	21	05S	39W	N2	Cheyenne	Kansas	162	60
			33	05S	39W	W2				
			13	05S	40W	NE4				
			24	05S	40W	E2				
			25	05S	40W	NE4				
Thomas R. Morris	Noble Energy, Inc.	7/1/2008	6	04S	41W	SE4	Cheyenne	Kansas	163	504
Victoria Trading Co., LLC	Noble Energy, Inc.	7/1/2008	6	04S	41W	SE4	Cheyenne	Kansas	163	506
Joe P. Pritchett	Noble Energy, Inc.	7/1/2008	6	04S	41W	SE4	Cheyenne	Kansas	163	508
MJR Investments, Ltd.	Noble Energy, Inc.	7/1/2008	6	04S	41W	SE4	Cheyenne	Kansas	163	510
US Agbank FCB 20-023-08-053	Noble Energy, Inc.	11/18/2008	21	04S	41W	N2 SW4	Cheyenne	Kansas	164	166
US Agbank FCB 20-023-08-052	Noble Energy, Inc.	11/18/2008	21	04S	41W	NW4	Cheyenne	Kansas	164	167
US Agbank FCB 20-023-08-051	Noble Energy, Inc.	11/18/2008	16	04S	41W	SW4	Cheyenne	Kansas	164	169

**Exhibit A-2  
"Leases"**

<u>Lessor</u>	<u>Lessee</u>	<u>Lease Date</u>	<u>Sec</u>	<u>Tw</u>	<u>Rge</u>	<u>Legal Description</u>	<u>County</u>	<u>State</u>	<u>Book</u>	<u>Page</u>
El Paso E&P Company, LP	Noble Energy, Inc.	5/25/2008	1	04S	42W	S2 SW4, LOT 3:, LOT 4:	Cheyenne	Kansas	164	279
XTO Energy, Inc.	Noble Energy, Inc.	5/7/2008	31	03S	41W	SW4	Cheyenne	Kansas	164	648
Jean Van Zant Sanders, Et Al	Noble Energy, Inc.	7/1/2008	6	04S	41W	LOT 4:, LOT 5:, LOT 6:, LOT 7: AKA W2W2	Cheyenne	Kansas	164	696
Charles F. Doornbos Revocable Trust	Noble Energy, Inc.	5/2/2008	31	03S	41W	SW4	Cheyenne	Kansas	165	112
Tucker Family Investments, LLLP, Et Al	Noble Energy, Inc.	9/6/2007	32	03S	41W	NE4	Cheyenne	Kansas	169	372
PEC Minerals, LP	Noble Energy, Inc.	2/15/2011	32	05S	39W	SE4	Cheyenne	Kansas	170	402
Ray Prescott Hardey, Et Al	Noble Energy, Inc.	1/3/2011	32	05S	39W	SW4	Cheyenne	Kansas	170	481
Patricia Lou Rice	Noble Energy, Inc.	12/10/2010	32	05S	39W	SW4	Cheyenne	Kansas	171	421
Rebecca Mcatee	Noble Energy, Inc.	6/29/2011	16	04S	41W	SW4	Cheyenne	Kansas	172	98
			16	04S	41W	SE4 NW4, W2 NW4, NE4 NW4				
			21	04S	41W	NW4, N2 SW4				
Hazel Douthit, Et Al	Noble Energy, Inc.	6/29/2011	16	04S	41W	SW4	Cheyenne	Kansas	172	102
			16	04S	41W	W2 NW4, SE4 NW4, NE4 NW4				
			21	04S	41W	NW4, N2 SW4				
Mary Lou Douthit Revocable Trust	Noble Energy, Inc.	6/29/2011	16	04S	41W	W2 NW4	Cheyenne	Kansas	172	106
			16	04S	41W	SW4				
			16	04S	41W	SE4 NW4, NE4 NW4				
			21	04S	41W	NW4, N2 SW4				
Thad J. Douthit, Jr. Revocable Trust	Noble Energy, Inc.	6/29/2011	16	04S	41W	W2 NW4	Cheyenne	Kansas	172	156
		6/29/2011	16	04S	41W	SW4				
		6/29/2011	16	04S	41W	SE4 NW4, NE4 NW4				
		6/29/2011	21	04S	41W	NW4, N2 SW4				

Exhibit A-4

API #	Well Name	Operator	Field	Formation	County	ST	Sec	Tw	Rng	QOOO
15-023-20879	Bahn-Maier 12-15	Foundation Energy Management, LLC	Cherry Creek	Niobrara	Cheyenne	KS	15	03S	40W	SWNW
15-023-20955	Bandell 44-19	Foundation Energy Management, LLC	Cherry Creek	Niobrara	Cheyenne	KS	19	05S	41W	SE SE
15-023-20328	Barnhart 28-09-01	Foundation Energy Management, LLC	Cherry Creek	Niobrara	Cheyenne	KS	28	03S	42W	NESE
15-023-21192	Berry 13-08	Foundation Energy Management, LLC	Cherry Creek	Niobrara	Cheyenne	KS	8	02S	38W	NWSW
15-023-21203	Berry 14-08	Foundation Energy Management, LLC	Cherry Creek	Niobrara	Cheyenne	KS	8	02S	38W	SWSW
15-023-21190	Cook Farms 14-09	Foundation Energy Management, LLC	Cherry Creek	Niobrara	Cheyenne	KS	9	02S	38W	SWSW
15-023-21186	Cook Farms 24-09	Foundation Energy Management, LLC	Cherry Creek	Niobrara	Cheyenne	KS	9	02S	38W	SESW
15-023-20939	Cram 33-20	Foundation Energy Management, LLC	Cherry Creek	Niobrara	Cheyenne	KS	20	05S	40W	NWSE
15-023-20932	Culwell 41-08	Foundation Energy Management, LLC	Cherry Creek	Niobrara	Cheyenne	KS	8	05S	40W	NENE
15-023-20936	Culwell 42-08	Foundation Energy Management, LLC	Cherry Creek	Niobrara	Cheyenne	KS	8	05S	40W	SENE
15-023-20931	Culwell 31-08	Foundation Energy Management, LLC	Cherry Creek	Niobrara	Cheyenne	KS	8	05S	40W	NWNE
15-023-20992	Douthit 12-16	Foundation Energy Management, LLC	Cherry Creek	Niobrara	Cheyenne	KS	16	04S	41W	SWNW
15-023-20993	Douthit 12-21	Foundation Energy Management, LLC	Cherry Creek	Niobrara	Cheyenne	KS	21	04S	41W	SWNW
15-023-20983	Douthit 13-16	Foundation Energy Management, LLC	Cherry Creek	Niobrara	Cheyenne	KS	16	04S	41W	NWSW
15-023-20986	Douthit 13-21	Foundation Energy Management, LLC	Cherry Creek	Niobrara	Cheyenne	KS	21	04S	41W	NWSW
15-023-21276	Duell Trusts 33-33	Foundation Energy Management, LLC	Cherry Creek	Niobrara	Cheyenne	KS	33	05S	39W	NWSE
15-023-21291	Duell Trusts 34-33	Foundation Energy Management, LLC	Cherry Creek	Niobrara	Cheyenne	KS	33	05S	39W	SWSE
15-023-21171	Dunbar 21-13	Foundation Energy Management, LLC	Cherry Creek	Niobrara	Cheyenne	KS	13	02S	39W	NENW
15-023-21172	Dunbar 22-13	Foundation Energy Management, LLC	Cherry Creek	Niobrara	Cheyenne	KS	13	02S	39W	SENW
15-023-21068	Dunbar 31-13	Foundation Energy Management, LLC	Cherry Creek	Niobrara	Cheyenne	KS	13	02S	39W	NWNE
15-023-21173	Dunbar 32-13	Foundation Energy Management, LLC	Cherry Creek	Niobrara	Cheyenne	KS	13	02S	39W	SWNE
15-023-20535	Ella Mae 03-03	Foundation Energy Management, LLC	Cherry Creek	Niobrara	Cheyenne	KS	3	03S	42W	SENW
15-023-21003	Feiker 21-01	Foundation Energy Management, LLC	Cherry Creek	Niobrara	Cheyenne	KS	1	04S	42W	NENW
15-023-21004	Feiker 22-01	Foundation Energy Management, LLC	Cherry Creek	Niobrara	Cheyenne	KS	1	04S	42W	SENW
15-023-21006	Feikert 11-01	Foundation Energy Management, LLC	Cherry Creek	Niobrara	Cheyenne	KS	1	04S	42W	NWNW
15-023-20327	Feikert 27-11-01	Foundation Energy Management, LLC	Cherry Creek	Niobrara	Cheyenne	KS	27	03S	42W	NESW
15-023-21036	Feikert 31-03	Foundation Energy Management, LLC	Cherry Creek	Niobrara	Cheyenne	KS	3	04S	42W	NWNE
15-023-21037	Feikert Klie 41-03	Foundation Energy Management, LLC	Cherry Creek	Niobrara	Cheyenne	KS	3	04S	42W	NENE
15-023-21062	Ham 31-10	Foundation Energy Management, LLC	Cherry Creek	Niobrara	Cheyenne	KS	10	02S	39W	NWNE
15-023-2113	Ham 32-10	Foundation Energy Management, LLC	Cherry Creek	Niobrara	Cheyenne	KS	10	02S	39W	NESW
15-023-20493	Holzwarth 01-12	Priority Oil & Gas L	Cherry Creek	Niobrara	Cheyenne	KS	1	05S	42W	SWNW
15-023-20476	Holzwarth 04-01	Priority Oil & Gas L	Cherry Creek	Niobrara	Cheyenne	KS	12	05S	42W	NESW
15-023-20484	Holzwarth02-01	Priority Oil & Gas L	Cherry Creek	Niobrara	Cheyenne	KS	1	05S	42W	NESW
15-023-20494	Holzwarth02-12	Priority Oil & Gas L	Cherry Creek	Niobrara	Cheyenne	KS	12	05S	42W	SESE
15-023-20893	Jensen 13-16 (TA)	Foundation Energy Management, LLC	Cherry Creek	Niobrara	Cheyenne	KS	16	03S	40W	NWSE
15-023-21077	Jones 13-13	Foundation Energy Management, LLC	Cherry Creek	Niobrara	Cheyenne	KS	13	02S	39W	NWSW
15-023-21166	Jones 14-13	Foundation Energy Management, LLC	Cherry Creek	Niobrara	Cheyenne	KS	13	02S	39W	SWSW
15-023-20695	Jones 23-13	Foundation Energy Management, LLC	Cherry Creek	Niobrara	Cheyenne	KS	13	02S	39W	NESW
15-023-21080	Jones 24-13	Foundation Energy Management, LLC	Cherry Creek	Niobrara	Cheyenne	KS	13	02S	39W	SESW
15-023-21071	Keller Farms 11-17	Foundation Energy Management, LLC	Cherry Creek	Niobrara	Cheyenne	KS	17	02S	38W	NWNW
15-023-21051	Keller Farms 12-17	Foundation Energy Management, LLC	Cherry Creek	Niobrara	Cheyenne	KS	7	02S	38W	SWNW
15-023-21023	Keller Farms 13-07	Foundation Energy Management, LLC	Cherry Creek	Niobrara	Cheyenne	KS	7	02S	38W	NWSW
15-023-21065	Keller Farms 13-17	Foundation Energy Management, LLC	Cherry Creek	Niobrara	Cheyenne	KS	17	02S	38W	NWSW
15-023-21024	Keller Farms 14-07	Foundation Energy Management, LLC	Cherry Creek	Niobrara	Cheyenne	KS	7	02S	38W	SWSW
15-023-21025	Keller Farms 22-07	Foundation Energy Management, LLC	Cherry Creek	Niobrara	Cheyenne	KS	7	02S	38W	SENW
15-023-21063	Keller Farms 22-18	Foundation Energy Management, LLC	Cherry Creek	Niobrara	Cheyenne	KS	18	02S	38W	SENW



Exhibit A-4

API #	Well Name	Operator	Field	Formation	County	ST	Sec	Tw	Rng	OOOQ
15-023-21026	Keller Farms 23-07	Foundation Energy Management, LLC	Cherry Creek	Niobrara	Cheyenne	KS	7	02S	38W	NESW
15-023-21205	Keller Farms 24-07	Foundation Energy Management, LLC	Cherry Creek	Niobrara	Cheyenne	KS	7	02S	38W	SESW
15-023-21202	Keller Farms 31-18	Foundation Energy Management, LLC	Cherry Creek	Niobrara	Cheyenne	KS	18	02S	38W	NWNE
15-023-21196	Keller Farms 32-18	Foundation Energy Management, LLC	Cherry Creek	Niobrara	Cheyenne	KS	18	02S	38W	SWNE
15-023-21061	Keller Farms 33-18	Foundation Energy Management, LLC	Cherry Creek	Niobrara	Cheyenne	KS	18	02S	38W	NWSW
15-023-21027	Keller Farms 33-7	Foundation Energy Management, LLC	Cherry Creek	Niobrara	Cheyenne	KS	7	02S	38W	NESE
15-023-21028	Keller Farms 34-07	Foundation Energy Management, LLC	Cherry Creek	Niobrara	Cheyenne	KS	7	02S	38W	SWSE
15-023-21195	Keller Farms 34-18	Foundation Energy Management, LLC	Cherry Creek	Niobrara	Cheyenne	KS	18	02S	38W	SWSE
15-023-21067	Keller Farms 41-13	Foundation Energy Management, LLC	Cherry Creek	Niobrara	Cheyenne	KS	13	02S	39W	NENE
15-023-21064	Keller Farms 42-12	Foundation Energy Management, LLC	Cherry Creek	Niobrara	Cheyenne	KS	12	02S	39W	SENE
15-023-21197	Keller Farms 42-18	Foundation Energy Management, LLC	Cherry Creek	Niobrara	Cheyenne	KS	18	02S	38W	SENE
15-023-21169	Keller Farms 43-13	Foundation Energy Management, LLC	Cherry Creek	Niobrara	Cheyenne	KS	13	02S	39W	NESE
15-023-21198	Keller Farms 43-18	Foundation Energy Management, LLC	Cherry Creek	Niobrara	Cheyenne	KS	18	02S	38W	NESE
15-023-21072	Keller Farms 44-12	Foundation Energy Management, LLC	Cherry Creek	Niobrara	Cheyenne	KS	12	02S	39W	SESE
15-023-21170	Keller Farms 44-13	Foundation Energy Management, LLC	Cherry Creek	Niobrara	Cheyenne	KS	13	02S	39W	SESE
15-023-21174	Ketzner SWD	Foundation Energy Management, LLC		Cedar Hills	Cheyenne	KS	9	03S	38W	NWNW
15-023-20802	Lampe 1 SWD	Foundation Energy Management, LLC	Cherry Creek	Cedar Hills	Cheyenne	KS	33	03S	41W	
15-023-20851	Lampe 11-33	Foundation Energy Management, LLC	Cherry Creek	Niobrara	Cheyenne	KS	33	03S	41W	NWNW
15-023-20865	Lampe 12-33	Foundation Energy Management, LLC	Cherry Creek	Niobrara	Cheyenne	KS	33	03S	41W	SWNW
15-023-21145	Lampe 12-33B	Foundation Energy Management, LLC	Cherry Creek	Niobrara	Cheyenne	KS	33	03S	41W	SWNW
15-023-20887	Lampe 13-28	Foundation Energy Management, LLC	Cherry Creek	Niobrara	Cheyenne	KS	28	03S	41W	SWSW
15-023-20888	Lampe 14-28	Foundation Energy Management, LLC	Cherry Creek	Niobrara	Cheyenne	KS	28	03S	41W	SWSW
15-023-20849	Lampe 21-33	Foundation Energy Management, LLC	Cherry Creek	Niobrara	Cheyenne	KS	33	03S	41W	NENW
15-023-20850	Lampe 22-33	Foundation Energy Management, LLC	Cherry Creek	Niobrara	Cheyenne	KS	33	03S	41W	SENW
15-023-21328	Lampe 22-33B	Foundation Energy Management, LLC	Cherry Creek	Niobrara	Cheyenne	KS	33	03S	41W	SENW
15-023-20889	Lampe 23-28	Foundation Energy Management, LLC	Cherry Creek	Niobrara	Cheyenne	KS	28	03S	41W	NESW
15-023-20886	Lampe 24-28	Foundation Energy Management, LLC	Cherry Creek	Niobrara	Cheyenne	KS	28	03S	41W	SESW
15-023-20867	Lampe 31-34	Foundation Energy Management, LLC	Cherry Creek	Niobrara	Cheyenne	KS	34	03S	41W	NWNE
15-023-20868	Lampe 32-34	Foundation Energy Management, LLC	Cherry Creek	Niobrara	Cheyenne	KS	34	03S	41W	SWNE
15-023-20916	Maifield 22-05	Foundation Energy Management, LLC	Cherry Creek	Niobrara	Cheyenne	KS	5	05S	40W	SENW
15-023-20905	McCall 14-04	Foundation Energy Management, LLC	Cherry Creek	Niobrara	Cheyenne	KS	4	05S	40W	SWSW
15-023-20924	McCall 13-04	Foundation Energy Management, LLC	Cherry Creek	Niobrara	Cheyenne	KS	4	05S	40W	NWSW
15-023-20907	McCall 33-04	Foundation Energy Management, LLC	Cherry Creek	Niobrara	Cheyenne	KS	4	05S	40W	NWSE
15-023-20925	McCall 33-05	Foundation Energy Management, LLC	Cherry Creek	Niobrara	Cheyenne	KS	5	05S	40W	NWSE
15-023-20915	McCall 44-05	Foundation Energy Management, LLC	Cherry Creek	Niobrara	Cheyenne	KS	5	05S	40W	SESE
15-023-20952	McPherson 11-16	Foundation Energy Management, LLC	Cherry Creek	Niobrara	Cheyenne	KS	16	05S	40W	NWNW
15-023-20953	McPherson 12-16	Foundation Energy Management, LLC	Cherry Creek	Niobrara	Cheyenne	KS	16	05S	40W	SWNW
15-023-21277	Nipps 12-33	Foundation Energy Management, LLC	Cherry Creek	Niobrara	Cheyenne	KS	33	05S	39W	SWNW
15-023-21282	Nipps 13-33	Foundation Energy Management, LLC	Cherry Creek	Niobrara	Cheyenne	KS	33	05S	39W	NWSW
15-023-21308	Nipps 13-33B	Foundation Energy Management, LLC	Cherry Creek	Niobrara	Cheyenne	KS	33	05S	39W	SWNW
15-023-21278	Nipps 23-33	Foundation Energy Management, LLC	Cherry Creek	Niobrara	Cheyenne	KS	33	05S	39W	NESW
15-023-21292	Nipps 24-33	Foundation Energy Management, LLC	Cherry Creek	Niobrara	Cheyenne	KS	33	05S	39W	SESW
15-023-21310	R. Zwegardt 34-32	Foundation Energy Management, LLC	Cherry Creek	Niobrara	Cheyenne	KS	32	05S	39W	SWSE
15-023-21312	R. Zwegardt 43-32	Foundation Energy Management, LLC	Cherry Creek	Niobrara	Cheyenne	KS	32	05S	39W	NESE
15-023-21311	R. Zwegardt 43-32B	Foundation Energy Management, LLC	Cherry Creek	Niobrara	Cheyenne	KS	32	05S	39W	NESE

Exhibit A-4

API #	Well Name	Operator	Field	Formation	County	ST	Sec	Tw	Rng	OOO
15-023-21313	R. Zwegardt 44-32	Foundation Energy Management, LLC	Cherry Creek	Niobrara	Cheyenne	KS	32	05S	39W	SESE
15-023-20228	Raile 01-11	Foundation Energy Management, LLC	Cherry Creek	Niobrara	Cheyenne	KS	11	03S	42W	SWNE
15-023-20271	Raile 01-27	Foundation Energy Management, LLC	Cherry Creek	Niobrara	Cheyenne	KS	27	03S	42W	SENE
15-023-20797	Raile 21-31	Foundation Energy Management, LLC	Cherry Creek	Niobrara	Cheyenne	KS	31	03S	41W	NENW
15-023-20951	Raile 31-06	Foundation Energy Management, LLC	Cherry Creek	Niobrara	Cheyenne	KS	6	04S	41W	NWNE
15-023-20971	Raile 31-11	Foundation Energy Management, LLC	Cherry Creek	Niobrara	Cheyenne	KS	11	03S	42W	NWNE
15-023-20884	Raile 32-06	Foundation Energy Management, LLC	Cherry Creek	Niobrara	Cheyenne	KS	6	04S	41W	SWNE
15-023-20885	Raile 41-06	Foundation Energy Management, LLC	Cherry Creek	Niobrara	Cheyenne	KS	6	04S	41W	NENE
15-023-20972	Raile 41-11	Foundation Energy Management, LLC	Cherry Creek	Niobrara	Cheyenne	KS	11	03S	42W	NENE
15-023-20798	Raile 41-31	Foundation Energy Management, LLC	Cherry Creek	Niobrara	Cheyenne	KS	31	03S	41W	NENE
15-023-20803	Raile 42-06	Foundation Energy Management, LLC	Cherry Creek	Niobrara	Cheyenne	KS	6	04S	41W	SENE
15-023-21273	Raile SWD 01	Foundation Energy Management, LLC	Cherry Creek	Cedar Hills	Cheyenne	KS	6	04S	41W	SENE
15-023-21208	Ray 41-17	Foundation Energy Management, LLC	Cherry Creek	Niobrara	Cheyenne	KS	17	02S	38W	NENE
15-023-20329	Reib Trust 21-08-01	Foundation Energy Management, LLC	Cherry Creek	Niobrara	Cheyenne	KS	21	03S	42W	SENE
15-023-21096	Rice 41-34	Foundation Energy Management, LLC	Cherry Creek	Niobrara	Cheyenne	KS	34	03S	42W	NENE
15-023-21094	Rice "A" 11-34	Foundation Energy Management, LLC	Cherry Creek	Niobrara	Cheyenne	KS	34	03S	42W	NWNE
15-023-21095	Rice 21-34	Foundation Energy Management, LLC	Cherry Creek	Niobrara	Cheyenne	KS	34	03S	42W	NENW
15-023-20836	Rice 31-34	Foundation Energy Management, LLC	Cherry Creek	Niobrara	Cheyenne	KS	34	03S	42W	NWNE
15-023-21315	Rogers 13-32	Foundation Energy Management, LLC	Cherry Creek	Niobrara	Cheyenne	KS	32	05S	39W	NWSW
15-023-21188	Rogers 21-32	Foundation Energy Management, LLC	Cherry Creek	Niobrara	Cheyenne	KS	32	05S	39W	NENW
15-023-21314	Rogers 24-32	Foundation Energy Management, LLC	Cherry Creek	Niobrara	Cheyenne	KS	32	05S	39W	SESW
15-023-21274	Rogers 32-32	Foundation Energy Management, LLC	Cherry Creek	Niobrara	Cheyenne	KS	32	05S	39W	SWNE
15-023-21275	Rogers 32-32B	Foundation Energy Management, LLC	Cherry Creek	Niobrara	Cheyenne	KS	32	05S	39W	SWNE
15-023-21283	Rogers 33-31	Foundation Energy Management, LLC	Cherry Creek	Niobrara	Cheyenne	KS	31	05S	39W	NWSE
15-023-21309	Rogers 42-32	Foundation Energy Management, LLC	Cherry Creek	Niobrara	Cheyenne	KS	32	05S	39W	SESW
15-023-21179	Rogers 44-31	Foundation Energy Management, LLC	Cherry Creek	Niobrara	Cheyenne	KS	32	05S	39W	SENE
15-023-21352	Rogers SWD	Foundation Energy Management, LLC	Cherry Creek	Cedar Hills	Cheyenne	KS	32	05S	39W	SWSW
15-023-21007	Rueb Farm "B" 32-15	Foundation Energy Management, LLC	Cherry Creek	Niobrara	Cheyenne	KS	15	03S	42W	SWNE
15-023-20954	Rueb Farm "B" 33-16	Foundation Energy Management, LLC	Cherry Creek	Niobrara	Cheyenne	KS	16	03S	42W	NWSE
15-023-21097	Rueb Farm "B" 34-34	Foundation Energy Management, LLC	Cherry Creek	Niobrara	Cheyenne	KS	34	03S	42W	SWSE
15-023-20089	Rueb Farm 01-16	Foundation Energy Management, LLC	Cherry Creek	Niobrara	Cheyenne	KS	16	03S	42W	E2NW
15-023-20242	Rueb Farm 02-16	Foundation Energy Management, LLC	Cherry Creek	Niobrara	Cheyenne	KS	16	03S	42W	NESE
15-023-21009	Rueb Farm 11-15B	Foundation Energy Management, LLC	Cherry Creek	Niobrara	Cheyenne	KS	15	03S	42W	NWNE
15-023-20761	Rueb Farm 11-16	Foundation Energy Management, LLC	Cherry Creek	Niobrara	Cheyenne	KS	16	03S	42W	NWNE
15-023-21046	Rueb Farm 11-34	Foundation Energy Management, LLC	Cherry Creek	Niobrara	Cheyenne	KS	34	03S	42W	NWNE
15-023-20747	Rueb Farm 12-15	Foundation Energy Management, LLC	Cherry Creek	Niobrara	Cheyenne	KS	15	03S	42W	SWNE
15-023-20762	Rueb Farm 12-16	Foundation Energy Management, LLC	Cherry Creek	Niobrara	Cheyenne	KS	16	03S	42W	SWNE
15-023-20814	Rueb Farm 12-34	Foundation Energy Management, LLC	Cherry Creek	Niobrara	Cheyenne	KS	16	03S	42W	SWNE4
15-023-20748	Rueb Farm 13-15	Foundation Energy Management, LLC	Cherry Creek	Niobrara	Cheyenne	KS	15	03S	42W	NWSW
15-023-20979	Rueb Farm 13-16	Foundation Energy Management, LLC	Cherry Creek	Niobrara	Cheyenne	KS	16	03S	42W	NWSW
15-023-20749	Rueb Farm 14-15	Foundation Energy Management, LLC	Cherry Creek	Niobrara	Cheyenne	KS	15	03S	42W	SWSW
15-023-20974	Rueb Farm 14-16	Foundation Energy Management, LLC	Cherry Creek	Niobrara	Cheyenne	KS	16	03S	42W	SWSW
15-023-20750	Rueb Farm 21-15	Foundation Energy Management, LLC	Cherry Creek	Niobrara	Cheyenne	KS	15	03S	42W	NENW
15-023-21091	Rueb Farm 21-16B	Foundation Energy Management, LLC	Cherry Creek	Niobrara	Cheyenne	KS	16	03S	42W	NENW
15-023-20765	Rueb Farm 22-16	Foundation Energy Management, LLC	Cherry Creek	Niobrara	Cheyenne	KS	16	03S	42W	SENE
15-023-20751	Rueb Farm 23-15	Foundation Energy Management, LLC	Cherry Creek	Niobrara	Cheyenne	KS	15	03S	42W	NESW

Exhibit A-4

API #	Well Name	Operator	Field	Formation	County	ST	Sec	Tw	Rng	OOOQ
15-023-20978	Rueb Farm 23-16	Foundation Energy Management, LLC	Cherry Creek	Niobrara	Cheyenne	KS	16	03S	42W	NESW
15-023-20824	Rueb Farm 23-34	Foundation Energy Management, LLC	Cherry Creek	Niobrara	Cheyenne	KS	34	03S	42W	NESW
15-023-20752	Rueb Farm 24-15	Foundation Energy Management, LLC	Cherry Creek	Niobrara	Cheyenne	KS	15	03S	42W	SESW
15-023-20975	Rueb Farm 24-16	Foundation Energy Management, LLC	Cherry Creek	Niobrara	Cheyenne	KS	16	03S	42W	SESW
15-023-21332	Rueb Farm 24-16B	Foundation Energy Management, LLC	Cherry Creek	Niobrara	Cheyenne	KS	16	03S	42W	SESW
15-023-21044	Rueb Farm 24-34	Foundation Energy Management, LLC	Cherry Creek	Niobrara	Cheyenne	KS	34	03S	42W	SESW
15-023-20753	Rueb Farm 31-15	Foundation Energy Management, LLC	Cherry Creek	Niobrara	Cheyenne	KS	15	03S	42W	NWNE
15-023-20768	Rueb Farm 31-16	Foundation Energy Management, LLC	Cherry Creek	Niobrara	Cheyenne	KS	16	03S	42W	NWNE
15-023-21330	Rueb Farm 31-16B	Foundation Energy Management, LLC	Cherry Creek	Niobrara	Cheyenne	KS	16	03S	42W	NWNE
15-023-20769	Rueb Farm 32-16	Foundation Energy Management, LLC	Cherry Creek	Niobrara	Cheyenne	KS	16	03S	42W	SWNE
15-023-20826	Rueb Farm 32-34	Foundation Energy Management, LLC	Cherry Creek	Niobrara	Cheyenne	KS	34	03S	42W	SWNE
15-023-20755	Rueb Farm 33-15	Foundation Energy Management, LLC	Cherry Creek	Niobrara	Cheyenne	KS	15	03S	42W	NWSE
15-023-21329	Rueb Farm 33-15B	Foundation Energy Management, LLC	Cherry Creek	Niobrara	Cheyenne	KS	15	03S	42W	NWSE
15-023-21043	Rueb Farm 33-34	Foundation Energy Management, LLC	Cherry Creek	Niobrara	Cheyenne	KS	34	03S	42W	NWSE
15-023-20756	Rueb Farm 34-15	Foundation Energy Management, LLC	Cherry Creek	Niobrara	Cheyenne	KS	15	03S	42W	SWSE
15-023-21092	Rueb Farm 34-15B	Foundation Energy Management, LLC	Cherry Creek	Niobrara	Cheyenne	KS	15	03S	42W	SWSE
15-023-20980	Rueb Farm 34-16	Foundation Energy Management, LLC	Cherry Creek	Niobrara	Cheyenne	KS	16	03S	42W	SWSE
15-023-20333	Rueb Farm 34-3-1	Foundation Energy Management, LLC	Cherry Creek	Niobrara	Cheyenne	KS	34	03S	42W	NENW
15-023-21045	Rueb Farm 34-34	Foundation Energy Management, LLC	Cherry Creek	Niobrara	Cheyenne	KS	34	03S	42W	SWSE
15-023-20757	Rueb Farm 41-15	Foundation Energy Management, LLC	Cherry Creek	Niobrara	Cheyenne	KS	15	03S	42W	NENE
15-023-20772	Rueb Farm 41-16	Foundation Energy Management, LLC	Cherry Creek	Niobrara	Cheyenne	KS	16	03S	42W	NENE
15-023-20758	Rueb Farm 42-15	Foundation Energy Management, LLC	Cherry Creek	Niobrara	Cheyenne	KS	15	03S	42W	SENE
15-023-20773	Rueb Farm 42-16	Foundation Energy Management, LLC	Cherry Creek	Niobrara	Cheyenne	KS	16	03S	42W	SENE
15-023-20759	Rueb Farm 43-15	Foundation Energy Management, LLC	Cherry Creek	Niobrara	Cheyenne	KS	15	03S	42W	SENE
15-023-20760	Rueb Farm 44-15	Foundation Energy Management, LLC	Cherry Creek	Niobrara	Cheyenne	KS	15	03S	42W	SESE
15-023-20998	Rueb Farm 44-16	Foundation Energy Management, LLC	Cherry Creek	Niobrara	Cheyenne	KS	16	03S	42W	SESE
15-023-21331	Rueb Farm 44-16B	Foundation Energy Management, LLC	Cherry Creek	Niobrara	Cheyenne	KS	16	03S	42W	SESE
15-023-20829	Rueb Farm 44-34	Foundation Energy Management, LLC	Cherry Creek	Niobrara	Cheyenne	KS	34	03S	42W	SESE
15-023- 20814	Rueb Farm 12-34	Foundation Energy Management, LLC	Cherry Creek	Niobrara	Cheyenne	KS	34	03S	42W	SWNW
15-023-20835	Schlepp 12-33	Foundation Energy Management, LLC	Cherry Creek	Niobrara	Cheyenne	KS	33	03S	42W	SWNW
15-023-20313	Schlepp 33-01-01	Foundation Energy Management, LLC	Cherry Creek	Niobrara	Cheyenne	KS	33	03S	42W	NENE
15-023-20332	Schlepp 33-09-03	Foundation Energy Management, LLC	Cherry Creek	Niobrara	Cheyenne	KS	33	03S	42W	NESE
15-023-21035	Schlepp 11-33	Foundation Energy Management, LLC	Cherry Creek	Niobrara	Cheyenne	KS	33	03S	42W	NWNW
15-023-20795	Schlepp 14-29	Foundation Energy Management, LLC	Cherry Creek	Niobrara	Cheyenne	KS	29	03S	41W	SWSW
15-023-20337	Schlepp 22-03-02	Foundation Energy Management, LLC	Cherry Creek	Niobrara	Cheyenne	KS	29	03S	41W	SESW
15-023-20331	Schlepp 22-06-01	Foundation Energy Management, LLC	Cherry Creek	Niobrara	Cheyenne	KS	22	03S	42W	SESW
15-023-20313	Schlepp 33-01-01	Foundation Energy Management, LLC	Cherry Creek	Niobrara	Cheyenne	KS	33	03S	42W	NENE
15-023-20334	Schlepp 33-08-02	Foundation Energy Management, LLC	Cherry Creek	Niobrara	Cheyenne	KS	33	03S	42W	SENE
15-023-20438	Schlepp24-29	Foundation Energy Management, LLC	Cherry Creek	Niobrara	Cheyenne	KS	29	03S	41W	SESW
15-023-20878	Sharp 33-10	Foundation Energy Management, LLC	Cherry Creek	Niobrara	Cheyenne	KS	10	03S	40W	NWSE
15-023-21223	Sharp 34-10L	Foundation Energy Management, LLC	Cherry Creek	Shawnee	Cheyenne	KS	10	03S	40W	SWSE
15-023-20969	Stimbert 11-02	Foundation Energy Management, LLC	Cherry Creek	Niobrara	Cheyenne	KS	2	04S	42W	NWNW
15-023-20818	Stimbert 33-02	Foundation Energy Management, LLC	Cherry Creek	Niobrara	Cheyenne	KS	2	04S	42W	NWSE
15-023-20966	Stimbert 41-02	Foundation Energy Management, LLC	Cherry Creek	Niobrara	Cheyenne	KS	2	04S	42W	NENE
15-023-21140	Stones Throw 11-33 SWD	Foundation Energy Management, LLC	Cherry Creek	Cedar Hills	Cheyenne	KS	33	03S	42W	NWNW
15-023-20874	Stuart 21-10	Foundation Energy Management, LLC	Cherry Creek	Niobrara	Cheyenne	KS	10	03S	40W	NENW

Exhibit A-4

API #	Well Name	Operator	Field	Formation	County	ST	Sec	Tw	Rng	OOOQ
15-023-20875	Stuart 23-10	Foundation Energy Management, LLC	Cherry Creek	Niobrara	Cheyenne	KS	10	03S	40W	NESW
15-023-21224	Wiese 13-05	Foundation Energy Management, LLC	Cherry Creek	Niobrara	Cheyenne	KS	5	04S	41W	NWSW
15-023-21225	Wiese 14-05	Foundation Energy Management, LLC	Cherry Creek	Niobrara	Cheyenne	KS	5	04S	41W	SWSW
15-023-20999	Wiese 21-08	Foundation Energy Management, LLC	Cherry Creek	Niobrara	Cheyenne	KS	8	04S	41W	NENW
15-023-21226	Wiese 23-05	Foundation Energy Management, LLC	Cherry Creek	Niobrara	Cheyenne	KS	5	04S	41W	NESW
15-023-21227	Wiese 24-05	Foundation Energy Management, LLC	Cherry Creek	Niobrara	Cheyenne	KS	5	04S	41W	SESW
15-023-21228	Wiese 33-05	Foundation Energy Management, LLC	Cherry Creek	Niobrara	Cheyenne	KS	5	04S	41W	NWSE
15-023-21229	Wiese 33-05B	Foundation Energy Management, LLC	Cherry Creek	Niobrara	Cheyenne	KS	5	04S	41W	NESE
15-023-21230	Wiese 34-05	Foundation Energy Management, LLC	Cherry Creek	Niobrara	Cheyenne	KS	5	04S	41W	SWSE
15-023-21231	Wiese 43-05	Foundation Energy Management, LLC	Cherry Creek	Niobrara	Cheyenne	KS	5	04S	41W	NESE
15-023-21232	Wiese 44-05	Foundation Energy Management, LLC	Cherry Creek	Niobrara	Cheyenne	KS	5	04S	41W	SESE
15-023-20174	Wilmer Hilt 01	Foundation Energy Management, LLC	Cherry Creek	Niobrara	Cheyenne	KS	15	03S	42W	SENW
15-023-20231	Workman 43-31	Foundation Energy Management, LLC	Cherry Creek	Niobrara	Cheyenne	KS	31	03S	41W	NESE
15-023-21008	Workman 44-31B	Foundation Energy Management, LLC	Cherry Creek	Niobrara	Cheyenne	KS	31	03S	41W	SESE
15-023-20796	Workman 33-31	Foundation Energy Management, LLC	Cherry Creek	Niobrara	Cheyenne	KS	31	03S	41W	NWSW
15-023-20840	Workman 34-31	Foundation Energy Management, LLC	Cherry Creek	Niobrara	Cheyenne	KS	31	03S	41W	SWSE
15-023-20967	Zimbelman 11-31	Foundation Energy Management, LLC	Cherry Creek	Niobrara	Cheyenne	KS	31	03S	41W	NWNW
15-023-20970	Zimbelman 12-31	Foundation Energy Management, LLC	Cherry Creek	Niobrara	Cheyenne	KS	31	03S	41W	SWNW
15-023-20845	Zimbelman 22-31	Foundation Energy Management, LLC	Cherry Creek	Niobrara	Cheyenne	KS	31	03S	41W	SESW
15-023-20846	Zimbelman 31-31	Foundation Energy Management, LLC	Cherry Creek	Niobrara	Cheyenne	KS	31	03S	41W	NWNE
15-023-20847	Zimbelman 32-31	Foundation Energy Management, LLC	Cherry Creek	Niobrara	Cheyenne	KS	31	03S	41W	SWNE
15-023-21167	Zimbelman 33-13	Foundation Energy Management, LLC	Cherry Creek	Niobrara	Cheyenne	KS	13	02S	39W	NWSE
15-023-21168	Zimbelman 34-13	Foundation Energy Management, LLC	Cherry Creek	Niobrara	Cheyenne	KS	13	02S	39W	SWSE
15-023-21066	Zimbelman 42-13	Foundation Energy Management, LLC	Cherry Creek	Niobrara	Cheyenne	KS	13	02S	39W	SENE
15-023-20848	Zimbelman 42-31B	Foundation Energy Management, LLC	Cherry Creek	Niobrara	Cheyenne	KS	31	03S	41W	SENE
15-023-21056	Zimbleman 33-06	Foundation Energy Management, LLC	Cherry Creek	Niobrara	Cheyenne	KS	6	04S	41W	NWSE
15-023-21054	Zimbleman 34-06	Foundation Energy Management, LLC	Cherry Creek	Niobrara	Cheyenne	KS	6	04S	41W	SWSE
15-023-21057	Zimbleman 43-06	Foundation Energy Management, LLC	Cherry Creek	Niobrara	Cheyenne	KS	6	04S	41W	NESE
15-023-21055	Zimbleman 44-06	Foundation Energy Management, LLC	Cherry Creek	Niobrara	Cheyenne	KS	6	04S	41W	SESE
15-023-20042	Zweygardt 01-32	Foundation Energy Management, LLC	Cherry Creek	Niobrara	Cheyenne	KS	32	03S	41W	CNW
15-023-20241	Zweygardt 02-32	Foundation Energy Management, LLC	Cherry Creek	Niobrara	Cheyenne	KS	32	03S	41W	SESE
15-023-20437	Zweygardt 11-04 R	Foundation Energy Management, LLC	Cherry Creek	Niobrara	Cheyenne	KS	4	04S	41W	NWNW
15-023-20518	Zweygardt 11-05	Foundation Energy Management, LLC	Cherry Creek	Niobrara	Cheyenne	KS	5	04S	41W	NWNW
15-023-21050	Zweygardt 11-06	Foundation Energy Management, LLC	Cherry Creek	Niobrara	Cheyenne	KS	6	04S	41W	NWNW
15-023-21085	Zweygardt 11-32B	Foundation Energy Management, LLC	Cherry Creek	Niobrara	Cheyenne	KS	32	03S	41W	NWNW
15-023-20899	Zweygardt 12-04	Foundation Energy Management, LLC	Cherry Creek	Niobrara	Cheyenne	KS	4	04S	41W	SWNW
15-023-20799	Zweygardt 12-05	Foundation Energy Management, LLC	Cherry Creek	Niobrara	Cheyenne	KS	5	04S	41W	SWNW
15-023-21052	Zweygardt 12-06	Foundation Energy Management, LLC	Cherry Creek	Niobrara	Cheyenne	KS	6	04S	41W	SWNW
15-023-20945	Zweygardt 12-32	Foundation Energy Management, LLC	Cherry Creek	Niobrara	Cheyenne	KS	32	03S	41W	SWNW
15-023-21059	Zweygardt 13-06	Foundation Energy Management, LLC	Cherry Creek	Niobrara	Cheyenne	KS	6	04S	41W	NWSW
15-023-20841	Zweygardt 13-31	Foundation Energy Management, LLC	Cherry Creek	Niobrara	Cheyenne	KS	31	03S	41W	NWSW
15-023-20549	Zweygardt 13-32	Foundation Energy Management, LLC	Cherry Creek	Niobrara	Cheyenne	KS	32	03S	41W	NWSW
15-023-20550	Zweygardt 13-33	Foundation Energy Management, LLC	Cherry Creek	Niobrara	Cheyenne	KS	33	03S	41W	NWSW
15-023-21083	Zweygardt 13-33B	Foundation Energy Management, LLC	Cherry Creek	Niobrara	Cheyenne	KS	33	03S	41W	NWSW
15-023-20869	Zweygardt 13-34	Foundation Energy Management, LLC	Cherry Creek	Niobrara	Cheyenne	KS	34	03S	41W	NWSW
15-023-21053	Zweygardt 14-06	Foundation Energy Management, LLC	Cherry Creek	Niobrara	Cheyenne	KS	6	04S	41W	SWSW

Exhibit A-4

API #	Well Name	Operator	Field	Formation	County	ST	Sec	Tw	Rng	OOOQ
15-023-20842	Zweygardt 14-31	Foundation Energy Management, LLC	Cherry Creek	Niobrara	Cheyenne	KS	31	03S	41W	SWSW
15-023-20778	Zweygardt 14-32	Foundation Energy Management, LLC	Cherry Creek	Niobrara	Cheyenne	KS	32	03S	41W	SWSW
15-023-20787	Zweygardt 14-33	Foundation Energy Management, LLC	Cherry Creek	Niobrara	Cheyenne	KS	33	03S	41W	SWSW
15-023-21084	Zweygardt 14-33B	Foundation Energy Management, LLC	Cherry Creek	Niobrara	Cheyenne	KS	33	03S	41W	SWSW
15-023-20968	Zweygardt 21-04	Foundation Energy Management, LLC	Cherry Creek	Niobrara	Cheyenne	KS	4	04S	41W	NENW
15-023-20800	Zweygardt 21-05	Foundation Energy Management, LLC	Cherry Creek	Niobrara	Cheyenne	KS	5	04S	41W	NENW
15-023-20949	Zweygardt 21-06	Foundation Energy Management, LLC	Cherry Creek	Niobrara	Cheyenne	KS	6	04S	41W	NENW
15-023-20779	Zweygardt 21-32	Foundation Energy Management, LLC	Cherry Creek	Niobrara	Cheyenne	KS	32	03S	41W	NENW
15-023-21093	Zweygardt 21-32B	Foundation Energy Management, LLC	Cherry Creek	Niobrara	Cheyenne	KS	32	02S	41W	NENW
15-023-20548	Zweygardt 22-05	Foundation Energy Management, LLC	Cherry Creek	Niobrara	Cheyenne	KS	5	04S	41W	SESW
15-023-20780	Zweygardt 22-32	Foundation Energy Management, LLC	Cherry Creek	Niobrara	Cheyenne	KS	32	03S	41W	SESW
15-023-21000	Zweygardt 23-06	Foundation Energy Management, LLC	Cherry Creek	Niobrara	Cheyenne	KS	6	04S	41W	NESW
15-023-20843	Zweygardt 23-31	Foundation Energy Management, LLC	Cherry Creek	Niobrara	Cheyenne	KS	31	03S	41W	NESW
15-023-20781	Zweygardt 23-32	Foundation Energy Management, LLC	Cherry Creek	Niobrara	Cheyenne	KS	32	03S	41W	NESW
15-023-21326	Zweygardt 23-32B	Foundation Energy Management, LLC	Cherry Creek	Niobrara	Cheyenne	KS	32	03S	41W	NESW
15-023-20788	Zweygardt 23-33	Foundation Energy Management, LLC	Cherry Creek	Niobrara	Cheyenne	KS	33	03S	41W	NESW
15-023-20950	Zweygardt 24-06	Foundation Energy Management, LLC	Cherry Creek	Niobrara	Cheyenne	KS	6	04S	41W	SESW
15-023-20844	Zweygardt 24-31	Foundation Energy Management, LLC	Cherry Creek	Niobrara	Cheyenne	KS	31	03S	41W	SESW
15-023-20501	Zweygardt 24-32	Foundation Energy Management, LLC	Cherry Creek	Niobrara	Cheyenne	KS	32	03S	41W	SESW
15-023-20805	Zweygardt 24-33	Foundation Energy Management, LLC	Cherry Creek	Niobrara	Cheyenne	KS	33	03S	41W	SESW
15-023-20921	Zweygardt 31-04	Foundation Energy Management, LLC	Cherry Creek	Niobrara	Cheyenne	KS	4	04S	41W	NWNE
15-023-20547	Zweygardt 31-05	Foundation Energy Management, LLC	Cherry Creek	Niobrara	Cheyenne	KS	5	04S	41W	NWNE
15-023-20946	Zweygardt 31-32B	Foundation Energy Management, LLC	Cherry Creek	Niobrara	Cheyenne	KS	32	03S	41W	NWNE
15-023-20853	Zweygardt 31-33	Foundation Energy Management, LLC	Cherry Creek	Niobrara	Cheyenne	KS	33	03S	41W	NWNE
15-023-20901	Zweygardt 32-05	Foundation Energy Management, LLC	Cherry Creek	Niobrara	Cheyenne	KS	5	04S	41W	SWNE
15-023-20948	Zweygardt 32-32B	Foundation Energy Management, LLC	Cherry Creek	Niobrara	Cheyenne	KS	32	03S	41W	SWNE
15-023-20852	Zweygardt 32-33	Foundation Energy Management, LLC	Cherry Creek	Niobrara	Cheyenne	KS	33	03S	41W	SWNE
15-023-20502	Zweygardt 33-32	Foundation Energy Management, LLC	Cherry Creek	Niobrara	Cheyenne	KS	32	03S	41W	NWSE
15-023-20947	Zweygardt 33-33	Foundation Energy Management, LLC	Cherry Creek	Niobrara	Cheyenne	KS	33	03S	41W	NWSE
15-023-20870	Zweygardt 33-34	Foundation Energy Management, LLC	Cherry Creek	Niobrara	Cheyenne	KS	34	04S	41W	NWSE
15-023-20783	Zweygardt 34-32	Foundation Energy Management, LLC	Cherry Creek	Niobrara	Cheyenne	KS	32	03S	41W	SWSE
15-023-20866	Zweygardt 34-33	Foundation Energy Management, LLC	Cherry Creek	Niobrara	Cheyenne	KS	33	03S	41W	SWSE
15-023-20816	Zweygardt 41-01	Foundation Energy Management, LLC	Cherry Creek	Niobrara	Cheyenne	KS	1	04S	42W	NENE
15-023-20801	Zweygardt 41-05	Foundation Energy Management, LLC	Cherry Creek	Niobrara	Cheyenne	KS	5	04S	41W	NENE
15-023-20784	Zweygardt 41-32	Foundation Energy Management, LLC	Cherry Creek	Niobrara	Cheyenne	KS	32	03S	41W	NENE
15-023-21327	Zweygardt 41-32B	Foundation Energy Management, LLC	Cherry Creek	Niobrara	Cheyenne	KS	32	03S	41W	NENE
15-023-20854	Zweygardt 41-33	Foundation Energy Management, LLC	Cherry Creek	Niobrara	Cheyenne	KS	33	03S	41W	NENE
15-023-20871	Zweygardt 41-34	Foundation Energy Management, LLC	Cherry Creek	Niobrara	Cheyenne	KS	34	03S	41W	NENE
15-023-21001	Zweygardt 42-01	Foundation Energy Management, LLC	Cherry Creek	Niobrara	Cheyenne	KS	1	04S	42W	SENE
15-023-20785	Zweygardt 42-32	Foundation Energy Management, LLC	Cherry Creek	Niobrara	Cheyenne	KS	32	03S	41W	SENE
15-023-20855	Zweygardt 42-33	Foundation Energy Management, LLC	Cherry Creek	Niobrara	Cheyenne	KS	33	03S	41W	SENE
15-023-20817	Zweygardt 42-34	Foundation Energy Management, LLC	Cherry Creek	Niobrara	Cheyenne	KS	34	03S	41W	SENE
15-023-21002	Zweygardt 43-01	Foundation Energy Management, LLC	Cherry Creek	Niobrara	Cheyenne	KS	1	04S	42W	NESE
15-023-20786	Zweygardt 43-32	Foundation Energy Management, LLC	Cherry Creek	Niobrara	Cheyenne	KS	32	03S	41W	NESE
15-023-21133	Zweygardt 43-32B	Foundation Energy Management, LLC	Cherry Creek	Niobrara	Cheyenne	KS	32	03S	41W	NESE
15-023-21060	Zweygardt 43-33	Foundation Energy Management, LLC	Cherry Creek	Niobrara	Cheyenne	KS	33	03S	41W	NESE

Exhibit A-4

<u>API #</u>	<u>Well Name</u>	<u>Operator</u>	<u>Field</u>	<u>Formation</u>	<u>County</u>	<u>ST</u>	<u>Sec</u>	<u>Tw</u>	<u>Rng</u>	<u>OOQQ</u>
15-023-21134	Zweygardt 44-32B	Foundation Energy Management, LLC	Cherry Creek	Niobrara	Cheyenne	KS	32	03S	41W	SESE
15-023-21086	Zweygardt 44-33	Foundation Energy Management, LLC	Cherry Creek	Niobrara	Cheyenne	KS	33	03S	41W	SESE

EXHIBIT A-6  
GATHERING SYSTEM

I. ARMEL SYSTEM:

YUMA COUNTY, COLORADO

Such system is generally located within the following sections:

T2S-R42W  
SECTIONS: 9 - 10  
T3S-R42W  
SECTIONS: 15 - 16 - 21 - 28

CHEYENNE COUNTY, KANSAS

T3S-R42W  
SECTIONS: 9 - 10 - 11 - 12 - 14 - 15 - 16 - 23 - 24  
T2S-R41W  
SECTIONS: 7  
T3S-R41W  
SECTIONS: 30 - 32

**Exhibit A-7**

**GATHERING SYSTEM PROPERTIES**

**1. Gathering System - Easements and Rights-Of-Ways**

DATE	FIRST PARTY	SECOND PARTY	SEC	TWN	RNG	COUNTY	ST	AGREEMENT TYPE
5/15/1980	Cheyenne County, Kansas	Kansas-Nebraska Natural Gas Company, Inc.	7	03S	41W	Yuma/Cheyenne	CO/KS	Highway Permit
4/16/1980	James Theron & Carolyn Culwell	Kansas-Nebraska Natural Gas Company, Inc.	7	03S	41W	Yuma/Cheyenne	CO/KS	Right of Way Grant
4/16/1980	Ruben Holzwarth	Kansas-Nebraska Natural Gas Company, Inc.	7	03S	41W	Yuma/Cheyenne	CO/KS	Agreement
4/16/1980	Ruben Holzwarth	Kansas-Nebraska Natural Gas Company, Inc.	7	03S	41W	Yuma/Cheyenne	CO/KS	Right of Way Grant
3/20/1981	Cheyenne County, Kansas	Kansas-Nebraska Natural Gas Company, Inc.	30	03S	41W	Yuma/Cheyenne	CO/KS	Highway Permit
11/18/1981	Emil & Arrilla Zimbelman	Kansas-Nebraska Natural Gas Company, Inc.	30	03S	41W	Yuma/Cheyenne	CO/KS	Right of Way Grant
11/18/1981	Emil Lampe	Kansas-Nebraska Natural Gas Company, Inc.	30	03S	41W	Yuma/Cheyenne	CO/KS	Right of Way Grant
12/2/1981	Kansas Depart. of Transportation	Kansas-Nebraska Natural Gas Company, Inc.	30	03S	41W	Yuma/Cheyenne	CO/KS	Hwy Permit Agreement (81-3-191)
5/29/1981	Merlin & Violet Lampe	Kansas-Nebraska Natural Gas Company, Inc.	30	03S	41W	Yuma/Cheyenne	CO/KS	Right of Way Grant
8/23/1981	Merlin Lampe	Kansas-Nebraska Natural Gas Company, Inc.	30	03S	41W	Yuma/Cheyenne	CO/KS	Right of Way Agreement
	Willard Zwegardt, et al	KN Energy, Inc.	32	03S	41W	Yuma/Cheyenne	CO/KS	Notice of Dismissal
	Willard Zwegardt, et al	KN Energy, Inc.	33	03S	41W	Yuma/Cheyenne	CO/KS	Notice of Dismissal
7/19/1978	Paul E. Reeb	Kansas-Nebraska Natural Gas Company, Inc.	8	03S	42W	Yuma/Cheyenne	CO/KS	Right of Way Grant
3/17/1980	Cheyenne County, Kansas	Kansas-Nebraska Natural Gas Company, Inc.	9	03S	42W	Yuma/Cheyenne	CO/KS	Petition Co. Road Crossing
8/3/1978	K & L Land Enterprises	Kansas-Nebraska Natural Gas Company, Inc.	9	03S	42W	Yuma/Cheyenne	CO/KS	Right of Way Grant
3/12/1980	Marlin Rueb	Kansas-Nebraska Natural Gas Company, Inc.	9	03S	42W	Yuma/Cheyenne	CO/KS	Agreement
3/12/1980	Marlin Rueb	Kansas-Nebraska Natural Gas Company, Inc.	9	03S	42W	Yuma/Cheyenne	CO/KS	Right of Way Grant
3/9/1979	Dan & Edna Van Dyke	Kansas-Nebraska Natural Gas Company, Inc.	10	03S	42W	Yuma/Cheyenne	CO/KS	Right of Way Grant
11/30/1978	Harold & Lois Engel	Kansas-Nebraska Natural Gas Company, Inc.	10	03S	42W	Yuma/Cheyenne	CO/KS	Right of Way Grant



DATE	FIRST PARTY	SECOND PARTY	SEC	TWN	RNG	COUNTY	ST	AGREEMENT TYPE
3/9/1979	Carol & Steven Alston, et al	Kansas-Nebraska Natural Gas Company, Inc.	11	03S	42W	Yuma/Cheyenne	CO/KS	Right of Way Grant
5/15/1980	Cheyenne County, Kansas	Kansas-Nebraska Natural Gas Company, Inc.	11	03S	42W	Yuma/Cheyenne	CO/KS	Highway Permit
3/1/1979	Gilbert & Irene Hilt	Kansas-Nebraska Natural Gas Company, Inc.	11	03S	42W	Yuma/Cheyenne	CO/KS	Right of Way Grant
11/26/1985	Helen Musil; Margaret Weir; Carol Stenzel	KN Energy, Inc.	11	03S	42W	Yuma/Cheyenne	CO/KS	Appurtenance Easement
3/9/1979	Marvin Weir; Helen & Lawrence Musil	Kansas-Nebraska Natural Gas Company, Inc.	11	03S	42W	Yuma/Cheyenne	CO/KS	Right of Way Grant
4/24/1980	Timothy & Robyn Raile	Kansas-Nebraska Natural Gas Company, Inc.	11	03S	42W	Yuma/Cheyenne	CO/KS	Right of Way Grant
5/15/1980	Cheyenne County, Kansas	Kansas-Nebraska Natural Gas Company, Inc.	12	03S	42W	Yuma/Cheyenne	CO/KS	Highway Permit
4/16/1980	Ruben Holzwarth	Kansas-Nebraska Natural Gas Company, Inc.	12	03S	42W	Yuma/Cheyenne	CO/KS	Agreement
4/16/1980	Ruben Holzwarth	Kansas-Nebraska Natural Gas Company, Inc.	12	03S	42W	Yuma/Cheyenne	CO/KS	Right of Way Grant
3/20/1981	Cheyenne County, Kansas	Kansas-Nebraska Natural Gas Company, Inc.	14	03S	42W	Yuma/Cheyenne	CO/KS	Highway Permit
3/25/1981	Gus Jr. & Christina Hilt; Gilbert & Irene Hilt	Kansas-Nebraska Natural Gas Company, Inc.	14	03S	42W	Yuma/Cheyenne	CO/KS	Right of Way Grant
7/24/1978	C. K. & Beulah Soehner	Kansas-Nebraska Natural Gas Company, Inc.	15	03S	42W	Yuma/Cheyenne	CO/KS	Right of Way Grant
3/20/1981	Cheyenne County, Kansas	Kansas-Nebraska Natural Gas Company, Inc.	15	03S	42W	Yuma/Cheyenne	CO/KS	Highway Permit
7/19/1978	Paul E. Reeb	Kansas-Nebraska Natural Gas Company, Inc.	15	03S	42W	Yuma/Cheyenne	CO/KS	Right of Way Grant
5/9/1979	Rueb Farms, Inc., Daniel & Marcia Rueb	Kansas-Nebraska Natural Gas Company, Inc.	15	03S	42W	Yuma/Cheyenne	CO/KS	Right of Way Grant
7/20/1978	Wilmer R. Hilt	Kansas-Nebraska Natural Gas Company, Inc.	15	03S	42W	Yuma/Cheyenne	CO/KS	Right of Way Grant
3/17/1980	Cheyenne County, Kansas	Kansas-Nebraska Natural Gas Company, Inc.	16	03S	42W	Yuma/Cheyenne	CO/KS	Petition Co. Road Crossing
4/13/1979	Elmer & Erma Schuricht	Kansas-Nebraska Natural Gas Company, Inc.	16	03S	42W	Yuma/Cheyenne	CO/KS	Appurtenance Easement
3/14/1979	Marlin Rueb	Kansas-Nebraska Natural Gas Company, Inc.	16	03S	42W	Yuma/Cheyenne	CO/KS	Agreement
3/21/1979	Marlin Rueb	Kansas-Nebraska Natural Gas Company, Inc.	16	03S	42W	Yuma/Cheyenne	CO/KS	Right of Way Grant
3/12/1980	Marlin Rueb	Kansas-Nebraska Natural Gas Company, Inc.	16	03S	42W	Yuma/Cheyenne	CO/KS	Agreement
3/12/1980	Marlin Rueb	Kansas-Nebraska Natural Gas Company, Inc.	16	03S	42W	Yuma/Cheyenne	CO/KS	Right of Way Grant

DATE	FIRST PARTY	SECOND PARTY	SEC	TWN	RNG	COUNTY	ST	AGREEMENT TYPE
7/30/1986	Marlin Rueb	KN Energy, Inc.	16	03S	42W	Yuma/Cheyenne	CO/KS	Appurtenance Easement
7/19/1978	Paul E. Reeb	Kansas-Nebraska Natural Gas Company, Inc.	17	03S	42W	Yuma/Cheyenne	CO/KS	Right of Way Grant
8/15/1979	L. A. Vincent, Pearlie Briggs, &	Kansas-Nebraska Natural Gas Company, Inc.	22	03S	42W	Yuma/Cheyenne	CO/KS	Right of Way Grant
11/25/1987	Willard Zwegardt, et al	KN Energy, Inc.	22	03S	42W	Yuma/Cheyenne	CO/KS	Notice of Dismissal
3/8/1979	Paul Reeb	Kansas-Nebraska Natural Gas Company, Inc.	23	03S	42W	Yuma/Cheyenne	CO/KS	Right of Way Grant
8/15/1979	Phyllis Heyliger	Kansas-Nebraska Natural Gas Company, Inc.	23	03S	42W	Yuma/Cheyenne	CO/KS	Right of Way Grant
11/25/1987	Willard Zwegardt, et al	KN Energy, Inc.	23	03S	42W	Yuma/Cheyenne	CO/KS	Notice of Dismissal
3/25/1981	Delbert & Marilyn Raile	Kansas-Nebraska Natural Gas Company, Inc.	24	03S	42W	Yuma/Cheyenne	CO/KS	Right of Way Grant
5/9/1979	Delbert & Marilyn Raile	Kansas-Nebraska Natural Gas Company, Inc.	24	03S	42W	Yuma/Cheyenne	CO/KS	Right of Way Grant
3/25/1981	Delbert Raile	Kansas-Nebraska Natural Gas Company, Inc.	24	03S	42W	Yuma/Cheyenne	CO/KS	Agreement
3/20/1981	Cheyenne County, Kansas	Kansas-Nebraska Natural Gas Company, Inc.	25	03S	42W	Yuma/Cheyenne	CO/KS	Highway Permit
3/25/1981	Delbert & Marilyn Raile	Kansas-Nebraska Natural Gas Company, Inc.	25	03S	42W	Yuma/Cheyenne	CO/KS	Right of Way Grant
3/25/1981	Delbert Raile	Kansas-Nebraska Natural Gas Company, Inc.	25	03S	42W	Yuma/Cheyenne	CO/KS	Agreement
3/14/1979	Cheyenne County, KS	Kansas-Nebraska Natural Gas Company, Inc.		03S	42W	Yuma/Cheyenne	CO/KS	Petition Co. Rd. Crossing

**2. Gathering System – Commercial Contracts**

CONTRACT NO.	EFFECTIVE DATE	EXPIRATION DATE	SHIPPER/COUNTER PARTY NAME	SYSTEM	AGREEMENT TYPE
21104002	4/1/2014	3/31/2024	Foundation Energy Management, LLC/ Cheyenne Plains Gas Pipeline Company, LLC	Wray Area	Transportation Service Agreement
FEB-N/BHSC-1	6/1/2019	10/31/2022	Black Hills Energy	Bitter Creek	Marketing Sales Contract
001485-02	5/1/1997	Evergreen (M-to-M)	Own Resources Rockies	Low Pressure Field	Gas Gathering Agreement (Interruptible)
001916	6/1/1998	Evergreen (M-to-M)	Petron Development Co	Low Pressure Field	Gas Gathering Agreement (Interruptible)
044021	12/1/1994	Evergreen (M-to-M)	Continuum Midstream, LLC	Low Pressure Field	Gas Gathering Agreement (Interruptible)
044023-01	3/1/1996	Evergreen (M-to-M)	Own Resources Rockies	Low Pressure Field	Gas Gathering Agreement (Interruptible)
044200	10/1/2000	Evergreen (M-to-M)	Foundation Energy Fund A&B	Low Pressure Field	Gas Gathering Agreement (Interruptible)
044201-01	9/1/2000	Evergreen (M-to-M)	Smith Energy, LLC	Low Pressure Field	Gas Gathering Agreement (Interruptible)
044202-01	5/1/2001	Evergreen (M-to-M)	Own Resources Rockies	Low Pressure Field	Gas Gathering Agreement (Interruptible)
044208	11/1/2003	Evergreen (M-to-M)	Branch Systems, Inc.	Black Wolf Lateral	Gas Gathering Agreement (Interruptible)
044210-01	4/1/2007	12/31/2017	Own Resources Rockies	Low Pressure Field	Gas Gathering Agreement (Interruptible)
044212-01		Evergreen (M-to-M)	Smith Oil and Gas, LLC	Low Pressure Field	Gas Gathering Agreement (Interruptible)
044213	10/1/2005	Evergreen (M-to-M)	Caerus Washco, LLC	Low Pressure Field	Gas Gathering Agreement (Interruptible)
044214	12/1/2006	Evergreen (M-to-M)	Mountain Petroleum Corporation	Low Pressure Field	Gas Gathering Agreement (Interruptible)
044215	12/1/2006	Evergreen (M-to-M)	Augustus Energy Resources, LLC	Low Pressure Field	Gas Gathering Agreement (Interruptible)
044216-01	4/1/2007	12/31/2017	Smith Oil & Gas, LLC	Low Pressure Field	Gas Gathering Agreement (Interruptible)
044217-01	7/1/2009	Evergreen (M-to-M)	CWC Petro	Low Pressure Field	Gas Gathering Agreement (Interruptible)
044218	1/1/2009	Evergreen (M-to-M)	Diamond Operating Company	Low Pressure Field	Gas Gathering Agreement (Interruptible)
044219	2/1/2009	Evergreen (M-to-M)	Platinum Gas Properties, LLC	Low Pressure Field	Gas Gathering Agreement (Interruptible)
044500	1/1/2007	12/31/2016	Caerus Washco, LLC	Beecher High Pressure Lateral	Gas Gathering Agreement (Firm)
044501	1/1/2007	12/31/2016	Foundation Energy Fund A&B	Beecher High Pressure Lateral	Gas Gathering Agreement (Firm)
044502	1/1/2007	12/31/2016	Mountain Petroleum Corporation	Beecher High Pressure Lateral	Gas Gathering Agreement (Firm)
044503-01	1/1/2007	12/31/2016	Own Resources Rockies	Beecher High Pressure Lateral	Gas Gathering Agreement (Firm)
044504	12/1/2006	Evergreen (M-to-M)	Augustus Energy Resources, LLC	Beecher High Pressure Lateral	Gas Gathering Agreement (Interruptible)
044505	4/17/2008	Evergreen (M-to-M)	McElvain Energy, Inc.	Beecher High Pressure Lateral	Gas Gathering Agreement (Interruptible)
SRV-100005	8/1/2007	Evergreen (M-to-M)	McElvain Energy, Inc.	Wray Area	Operations Services
SRV-100015	10/29/2007	Evergreen (M-to-M)	Mountain Petroleum Corporation	Wray Area	Operations Services
SRV-100016	1/1/2009	Evergreen (M-to-M)	Rosewood Resources, Inc. (Including Branch Systems)	Wray Area	Operations Services
SRV-100003	6/1/2007	Evergreen (M-to-M)	Caerus Washco, LLC (Formerly PDC)	Wray Area	Operations Services
SRV-100026	10/8/2010	Evergreen (M-to-M)	Caerus Washco LLC	Wray Area	Master Service Agreement
SRV-100034	5/10/2011	Evergreen (M-to-M)	Smith Energy	Wray Area	Operations Services
SRV-100054	4/12/2012	Evergreen (M-to-M)	Black Raven Energy, Inc.	Wray Area	Operations Services

CONTRACT NO.	EFFECTIVE DATE	EXPIRATION DATE	SHIPPER/COUNTER PARTY NAME	SYSTEM	AGREEMENT TYPE
SRV-100061	3/3/2013	Evergreen (M-to-M)	Cinco Resources, Inc.	Wray Area	Operations Services
SRV-100063	6/1/2013	Evergreen (M-to-M)	Petron Development Co	Wray Area	Operations Services
SRV-100065	5/22/2013	Evergreen (M-to-M)	Priority Oil & Gas	Wray Area	Operations Services
SRV-100068	11/13/2013	Evergreen (M-to-M)	One Source Energy, Inc.	Wray Area	Operations Services
SRV-100069	(MSA) 3/1/2014	WO Expiration 2/28/2014 Then M-to-M	Foundation Energy Mgmt (Wray Area Compressors)	Wray Area	Master Service Agreement (WO #1)
SRV-100070	4/8/2014	Evergreen (M-to-M)	Energy Quest II, LLC	Wray Area	Operations Services
SRV-100071	5/6/2014	Evergreen (M-to-M)	Omnimex Canada, LTD	Wray Area	Operations Services
SRV-100072	6/18/2014	Evergreen (M-to-M)	J-W Power Company	Wray Area	Operations Services
CO-100021	12/1/2006	Evergreen (M-to-M)	August Energy Partners, LLC	Wray Area	Operations Services
CO-100021	1/23/2007	Evergreen (M-to-M)	August Energy Partners, LLC	Wray Area	Operations Services
CO-100021	7/1/2014	Evergreen (M-to-M)	Cheyenne Plains Gas Pipeline Company LLC (53012000A)	Wray Area	Operations Services
CO-100021	5/28/2004	Evergreen (M-to-M)	Southern Star Central Gas Pipeline, Inc. (BA7031)	Wray Area	Operations Services
CO-100021	8/28/2000	Evergreen (M-to-M)	Tallgrass Interstate Gas Transmission, LLC (518062)	Wray Area	Operations Services
CO-100021	1/28/2008	Evergreen (M-to-M)	Tallgrass Interstate Gas Transmission, LLC (552772)	Wray Area	Operations Services
CO-001106	4/9/2002	Evergreen (M-to-M)	Burlington Northern & Santa Fe Railway Company	25 years	T2N, R46W, Sec 28
CO-100008	9/11/2003	Evergreen (M-to-M)	Southern State Pipeline, Inc.	Eckley Interconnect	Interconnect Agreement
CO-100012	8/4/2004	Evergreen (M-to-M)	Tallgrass Interstate Gas Transmission, LLC (518062)	Yodel Station	Facilities Interconnect
CO-100012	1/26/2006	Evergreen (M-to-M)	Tallgrass Interstate Gas Transmission, LLC (518062)	Republican Station	Facilities Interconnect
CO-100012	6/27/2006	Evergreen (M-to-M)	Tallgrass Interstate Gas Transmission, LLC (518062)	Waverly Station	Facilities Interconnect
CO-100013	10/17/2006	Evergreen (M-to-M)	Augustus Energy Partners, LLC	Quick Draw Interconnect	Facilities Interconnect
CO-100013	10/19/2006	Evergreen (M-to-M)	Augustus Energy Partners, LLC	Eckley South/ Schramm South	Facilities Interconnect
CO-100013	3/1/2013	Evergreen (M-to-M)	Augustus Energy Partners, LLC	Yumex North Waverly	Facilities Interconnect
CO-100014	10/26/2006	1/1/2017	Cheyenne Plains Gas Pipeline Company LLC	Adler Creek Interconnect	Facilities Interconnect
211499		Evergreen (M-to-M)	Cheyenne Plains	Adler Creek	Operational Balancing Agreement
CO-100013		Evergreen (M-to-M)	Augustus	Eckley South/Schramm South	Lateral Balancing Agreement
CO-100013		Evergreen (M-to-M)	Own Resources	Eckley South/Schramm South	Lateral Balancing Agreement
CO-100013		Evergreen (M-to-M)	Augustus	Yumex North Waverly	Lateral Balancing Agreement
CO-100013		Evergreen (M-to-M)	Own Resources	Yumex North Waverly	Lateral Balancing Agreement
BA19337		Evergreen (M-to-M)	Southern Star	Bonny, Republican, Big Timber	Operational Balancing Agreement

<b>CONTRACT NO.</b>	<b>EFFECTIVE DATE</b>	<b>EXPIRATION DATE</b>	<b>SHIPPER/COUNTER PARTY NAME</b>	<b>SYSTEM</b>	<b>AGREEMENT TYPE</b>
BA25119		Evergreen (M-to-M)	Southern Star	Stateline, Bitter Creek Eckley	Operational Balancing Agreement
953805		Evergreen (M-to-M)	Tallgrass	Cherry Creek 81262	Operational Balancing Agreement
5527772		Evergreen (M-to-M)	Tallgrass	Niobrara Yuma 998577	Operational Balancing Agreement
518062		Evergreen (M-to-M)	Tallgrass	Waverly 40904	Operational Balancing Agreement
552748		Evergreen (M-to-M)	Tallgrass	Cherry Creek 43532	Operational Balancing Agreement

**Gathering System - Permits**

DATE	PERMIT NO.	STATION	UNIT	MODEL	SEC	TWN	RNG	LOCATION	COUNTY	STATE
12/1/1993	93YU1336	Beecher	Dehy		5	02S	43W	23998 County Rd. HH	Yuma	CO
10/14/2009	09YU1332	Beecher	Engine	Waukesha 7044GSI	5	02S	43W	23998 County Rd. HH	Yuma	CO
5/5/2004	09YU1325	Buckboard	Dehy	Sivalls GCR-500-210-T2	7	03N	46W	13999 County Rd. 46	Yuma	CO
10/7/2013	03YU0846	Buckboard	Engine	Waukesha 7044GSI	7	03N	46W	13999 County Rd. 46	Yuma	CO
10/7/2013	09YU1326	Buckboard	Engine	Waukesha 5774	7	03N	46W	13999 County Rd. 46	Yuma	CO
8/2/2008	08YU0129	Keller	Dehy	Propak TEG	14	02S	46W	20 miles SE of Yuma	Yuma	CO
10/2/2008	08YU0130	Keller	Engine	Cat G3516 LE	14	02S	46W	20 miles SE of Yuma	Yuma	CO
1/1/2008	07YU0198	Korf	Dehy	Propak	17	04N	46W	13.71 miles NNW Eckley	Yuma	CO
1/1/2008	07YU0732	Korf	Engine	Waukesha 7044GSI	17	04N	46W	13.71 miles NNW Eckley	Yuma	CO
7/25/2003	02YU0484	Mildred	Dehy	Sivalls GCR 125-90	26	01S	46W	4 miles E, 1 mile S Heartstrong	Yuma	CO
	91YU804	Mildred	Engine	Ajax DPC-360	26	01S	46W	4 miles E, 1 mile S Heartstrong	Yuma	CO
8/1/2006	06YU0557	N Waverly	Dehy	Propak TEG	35	05S	46W	54500 CO Road U	Yuma	CO
	06YU0136	N Waverly	Engine	Waukesha F18GL	35	05S	46W	54500 CO Road U	Yuma	CO
4/27/2012	08YU0507	N Waverly	Engine	Waukesha 7042 GU	35	05S	46W	UTM Coordinates 714.6H, 4470.7 V	Yuma	CO
	01YU0629	Republican	Dehy	J.W. Williams 6.5 MMscf/d	27	01N	45W	22624 CO Road 32	Yuma	CO
10/14/2002	02YU0575	Republican	Engine	Ajax DPC-600	27	01N	45W	22624 CO Road 32	Yuma	CO
6/6/2008	96YU1011	Republican	Engine	Superior 8G825	27	01N	45W	22624 CO Road 32	Yuma	CO
3/16/2007	06YU0759	Ridge Road	Dehy	Propak 10MM Btu/hr	16	02S	43W	28898 CO Road PP	Yuma	CO
3/16/2007	06YU0758	Ridge Road	Engine	Waukesha L5794LTE	16	02S	43W	28898 CO Road PP	Yuma	CO
7/12/2002	06YU0758	Schramm	Dehy	J.W. Williams TEG	5	01N	46W	3 miles S & 4 miles E of Schramm	Yuma	CO
2/28/2002	02YU0483	Schramm	Engine	Ajax	5	01N	46W	35001 CO Road R	Yuma	CO
1/1/2001	00YU0706	S Beecher	Dehy	Sivalls GCR-250M-210	28	02S	43W	19501 Country Road KK	Yuma	CO
8/26/2008	94YU0240	S Beecher	Engine	Superior 8G825	28	02S	43W	19501 Country Road KK	Yuma	CO
6/1/2010	05YU0763	S Beecher	Engine	Waukesha 7053GSI	28	02S	43W	19501 Country Road KK	Yuma	CO
9/21/2007	07YU0072	Vernon	Dehy	Propak 10mmscfd	32	01S	44W	24751 CO Road CC	Yuma	CO
6/1/2000	92YU058	Vernon	Engine	Ajax DPC-180	32	01S	44W	24751 CO Road CC	Yuma	CO
6/1/200	10YU2167	Vernon	Engine	Ajax DPC-180LE	32	01S	44W	24751 CO Road CC	Yuma	CO
	06YU0757	Vernon	Engine	Waukesha 5774 LT	32	01S	44W	24751 CO Road CC	Yuma	CO
1994	94YU757-8	Whisper	Dehy	Sivalls GCR75-2	16	03N	47W		Yuma	CO
1982	92YU054	Whisper	Engine	Ajax DPC-140	16	03N	47W		Yuma	CO
12/1/2004	04YU0855	Yodel	Dehy1	Pesco 4015 Kimray	11	01S	46W	28501 CO Road T	Yuma	CO
12/1/2004	04YU0855	Yodel	Dehy2	Pesco 4015 Kimray	11	01S	46W	28501 CO Road T	Yuma	CO
12/1/2004	06YU0676	Yodel	Engine	Waukesha F18GL	11	01S	46W	28501 CO Road T	Yuma	CO
7/3/2003	08YU0488	Yumex	Dehy	Pesco TEG	24	04N	46W	18009 CO Road 50	Yuma	CO
6/26/2006	06YU0166	Yumex	Engine	Waukesha 5794 LTE	24	04N	46W	18009 CO Road 50	Yuma	CO
11/1/2006	94YU581-2	Yumex	Engine	Waukesha L7042GSI	24	04N	46W	18009 CO Road 50	Yuma	CO

**EXHIBIT A-8**

**ACQUIRED VEHICLES**

NONE

---

**Exhibit A-9**

**EXCLUDED ASSETS**

**1. Tanks**

Yard	Description	Quantity	Tank Type	Barrel Capacity	Material	Dimensions
Bonny	Poly Tank	1	WATER	60	POLY	6X6
	Poly Tank	1	WATER	35	POLY	3x4
	Fiberglass Tank	12	WATER	250	FIBERGLASS	15x6
Wilfang	KBK	3	WATER	160	FIBERGLASS	5x12
	KBK	11	WATER	210	FIBERGLASS	10x8
	KBK	3	WATER	100	FIBERGLASS	16x6
	KBK	2	WATER	160	FIBERGLASS	5x12
	KBK	6	WATER	210	FIBERGLASS	10x8
	KBK	1	oil	100	Steel	16x6
		1	oil	500 gal.	Steel	
		2	oil	300 gal.	Steel	
		1	Propane	500 gal.	Steel	
Wray	500G Propane Tanks	4	Horizontal		Steel	
	500G Steel Tank	3	Horizontal		Steel	
	1000G Steel Tank	1	Horizontal		Steel	
	440G Double Wall Tank	1	Vertical		Steel	
	550G Storage Tank	2	Vertical		Plastic	
	300G Storage Tank	2	Vertical		Fiberglass	
	500G Rectangle Tank	1	Horizontal		Plastic	
	180G Overhead Tank	4	Horizontal		Steel	

**2. Pumps**

Yard	Description (Make & Model)	Quantity
Bonny	1 1/2" barrel pump	1.00

**3. Tubing/Casing**

Yard	Description (Tubing, Casing)	Quantity	OD	Grade	# of Joints	Length
Bonny	2 3/8" tubing	5103		2.375 J55	162	31.5
	6" line pipe	280		6	8	35
	8" Line pipe	62		8	2	31
	8" Surface Casing	75		8	3	25
	1" Tubing	221		1 N80	7	31.5
	Fiberglass Line Pipe	180		3	6	30
	Tubing	18,963		2.375 J55	602	31.5
	Tubing	189		2.875 J55	6	31.5
	Line Pipe	75		3	3	25
	Line Pipe	105		4	3	35
	Line Pipe	320		6	8	40
	Fiberglass Line Pipe	180		3.5	6	30
	Line Pipe	240		4	8	30
	Line Pipe	420		2	14	30
	Casing	2,000		4.5 J55	50	40
	Non-coated Line Pipe	30		6	1	30
	Tubing	-		2.375 J55	0	31.5
	Tubing	1,701		2.375 J55	54	31.5
	Casing	40		4.5 J55	1	40
	Surface Casing	40		7.5	1	40
	Line Pipe	60		8	2	30
Lampe	Tubing	1	J-55		1	31.5
	Tubing	32	J-55		32	1008
	Enduro tubing	2	Enduro		2	63
	Tubing	248	J-55		248	7812



Exhibit A-9

**EXCLUDED ASSETS**

Yard	Description (Tubing, Casing)	Quantity	OD	Grade	# of Joints	Length
	Tubing	2		2	42	
	Line pipe	3		3	120	
	Line pipe	3		3	120	
	Line pipe	17		17	680	
	Line pipe	2		2	80	
	Line pipe	13		13	520	
	Casing	7		7		
Wittfang	Casing	6,120	4.5"	J55	153	40
	Casing	160	7"	J55	4	40
	Casing	8,480	7"	J55	212	40
	Casing	840	4.5"	J55	21	40
	Casing	23,880	4.5"	J55	597	40
	Casing	8,160	7"	J55	204	40
	Casing	2,520	7"	J55	63	40
	Casing	2,160	4.5"	J55	54	40
	Strait poly	18,000	6"	SDR 7	450	40
	Strait poly	1,920	10"	SDR7	48	40
	Polypipe	62,000	3"	SDR 7	62	1000
	Polypipe	8,000	4"	SDR 11	8	1000
	Polypipe	3,000	2"	SDR 11	3	1000
	Polypipe	19,000	4"	SDR 7	19	1000
	Line pipe	680	4"			
	Green line pipe	1,160	6"		17	40
	Gray Line pipe	1,880	6"		29	40
	Line pipe	360	8"		47	40
	Line pipe	40	10"		12	30
					1	40
	2 3/8" 4.70# J55 Tubing	8,990				
	1 1/4 tubing	8,153	1.25		290	31
	2 3/8 ENDURO TUBING	6,913	2.375		263	31
	2 3/8" Tubing	19,220	2.375	J-55	223	31
	3 1/2" 8rd EUE coated tubing	1,736	3.5		620	31
	3 1/2" 8rd EUE coated tubing	3,317	3.5		56	31
	2 3/8" Tubing	2,418	2.375	J-55	107	31
	Hydro tested 2 3/8" tubing	10,354	2.375	J-55	78	31
	1 1/4 X 25' sinker bar ( Juttten	31	1.25		334	31
	5/8 norr. Rods (Juttten Yard)	2,500	0.625		31	25
	1 1/8 polish rod (Juttten yard)	25	1.125		2500	25
	2 3/8 J55 4.7# (Juttten Yard)	50,499	2.375	J55	25	11
	2 3/8" 4.7 J-55 eue tbg	158	2.375	J55	1629	31
	2 3/8" 4.7 J-55 eue tbg	1,985	2.375	J55	5	
	2 3/8" 4.7 J-55 eue tbg	189	2.375	J55	63	
	2 3/8" 4.7 J-55 eue tbg	2,142	2.375	J55	6	
	2 3/8" 4.7 J-55 eue tbg	158	2.375	J55	68	
	2 3/8" 4.7 J-55 eue tbg	2,174	2.375	J55	5	
	2 3/8" 4.7 J-55 eue tbg	2,331	2.375	J55	69	
Wray	8" SDR-7 Sticks	3,100	8"	SDR-7	74	
	6" SDR-7 Sticks	200	6"	SDR-7	62	49'-8"
	3" SDR-7 Rolls	4,000	3"	SDR-7	4	49'-8"
	3" SDR-7 Sticks	57	3"	SDR-7	4	1000'
	3" SDR-11 Sticks	57	3"	SDR-7	3	19'-10"
	2" SDR-7 Roll	1,000	2"	SDR-11	3	19'-10"
				SDR-7	1	1000'

**Exhibit A-9**

**EXCLUDED ASSETS**

Yard	Description (Tubing, Casing)	Quantity	OD	Grade	# of Joints	Length
	2-1/4" Power Duct Underground	200	2-1/4"		1	200'
	12" x .250 Coated Piping	129				Random
	12" x .250 Bare Pipe	315				Random
	12" x .188 Coated Piping	1,556				Random
	10" x .250 Coated Piping	293				Random
	10" x .250 Bare Pipe	51				Random
	8" x .188 Coated Piping	123				Random
	6" x .312 Bare Pipe	38				Random
	6" x .250 Coated Piping	370				Random
	6" x .188 Bare Pipe	1,415				Random
	4" x .250 Gray Coated Piping	380				Random
	4" x .250 Bare Pipe	43				Random
	3" x .188 Coated Piping	116				Random
	2" x .188 Coated Piping	40				Random
	1" .188 Coated Piping	21				Random
	5-1/2" Casing	10,990	5-1/2"	J55	258	42'-6"
	8-5/8" Casing	644	8-5/8"	J55	16	40'-4"
	4" Drill Stem	700	4"	J55	15	42'-10"
	2-7/8" Drill Stem	2,200	2-7/8"	J55	74	31'-11"
	2-1/2" Drill Stem	63	2-1/2"	J55	2	31'-0"

**4. Vessels**

Yard	Description	Quantity	Capacity	Type	Orientation	Dimensions
Bonny	Nesco Separator	1	750	Water	Vertical	1x7
	Olman Heath Separator	2	500	Water	Horizontal	1x5
Lampe	Ross MFG Meter housing	120				
Witfang	Separator (shedded)	23	500	Gas/Water	Vertical	16x58
	Fuel gas pots	41	5 gal.	Gas/Water	Vertical	4'x 6"
	Upright Separator	6	25 gal.	Gas/Water	Vertical	4'x 30"
	contact tower	1		Gas/Water	Vertical	16"
	Drip Pots	97	bbl	Gas/Water	Vertical	10'X12"
	Aitken Inline slug catcher	1		Gas/Water	Vertical	
	Cimarron separators	3		Gas/Water	Vertical	16"x60"
	Knock out	1		Gas/Water	horizontal	24"
	Mayo separator	1		Gas/Water	horizontal	
	Wooster tool Separator	1		Gas/Water	vertical	
	Contact towers	4		Gas/Water	vertical	
	Nelco Separator	1		Gas/Water	vertical	
	Westerman Separator	1		Gas/Water	vertical	
	Westerman Separator	1		Gas/Water	horizontal	
	Mayp Industries Separator	1		Gas/Water	horizontal	
Wray	Pesco Vertical Separator	1		Gas Service	Vertical	42" x 12'-0"
	King Tool Horizontal Filter Sep.	1		Gas Service	Horizontal	20" x 10'-0"

Exhibit A-9

**EXCLUDED ASSETS**

**5. Frac Valves/Meter run**

Yard	Description (Make & Model)	Quantity
Wiltfang	Gate Valve, 4"	136
	Gate Valve, 4"	97
	Meter Run, 2"	70
	upright Meter Sheds	13
	small alum. Meter Shed	31
Wray	JW Measurement 4' x 6' Meter Run w/shed	6
	JW Measurement 4' x 6' Meter Run w/Shed	12
	JW Measurement 4' x 6' Meter Run w/Shed	1

**6. Rods**

Yard	Description	Well	Quantity	Grade	JTS	LGTH
Bonny	5/8" SUCKER RODS		1,042	D		
	5/8" SUCKER RODS		15	D		
Lampe	5/8" sucker rod		188			
	5/8" sucker rod		44			
	7/8" sucker rod		4			
Wiltfang	3/4" Sucker Rods		300		12	25
	5/8" S-67 Rods	Weatherford	9,225		369	25
	5/8" Norr. sucker rods	REPUBLICAN FIELD	32,500		1300	25
	5/8" Norr. sucker rods	REPUBLICAN FIELD	6,150		246	25
	5/8 rods	Rockwell 32-15	2,075		83	
	5/8 rods	Richers 33-11	2,250		90	
	5/8 rods	Toner 1-28	2,325		93	
	5/8 rods	JT Farms 34-6	2,375		95	

**7. Compressors/JT Skid**

Compressor Station	Engine Model
Bonny #4 (Cure)	Toshiba Electric 800
Bonny #17 (Pinckard)	Toshiba Electric 800
North Beecher #1	Ajax DPC-360
North Beecher #2	Ajax DPC-360
North Beecher #3	White 8G- 825
South Beecher #1	White 8G-825
Buckboard #3	Waukesha L-7044 GSI
Whisper #1	Ajax DPC-140
Schramm #2	Ajax DPC- 115
Republican #2	Ajax DPC-540
Vernon #1	Ajax DPC- 180
Lippert #1	Ajax DPC-140
Weyerman #1	Ajax DPC-360

**8. Engines**

Yard	Description (Make & Model)	Quantity	Electric or Gas	HP
Bonny	Arrow Engines	2	Gas	5
Lampe	Kohler 18 hp	4	Gas	18
	Kohler 18 hp	11	Gas	18

**Exhibit A-9**

**EXCLUDED ASSETS**

Yard	Description (Make & Model)	Quantity	Electric or Gas	HP
	Arrow K6	2	Gas	
	Baldor Electric	1	Electric	5
	Baldor Electric	10	Electric	5
Wiltfang	C-46	9	Gas	
	K-6	29	Gas	
	Smith lift units	11	Electric	

**9. Dehys**

Yard	Description (Make & Model)	Well	Quantity
Wiltfang			
	Olman Heath Dehydrator (1981	SN:13835	1
	Smith Industries Dehydrator	SN:1-9895	1
	Cimarron Dehydrator	SN:D1500	1
	JW Dehydrator Assembly		1
Wray	JW Williams Reboiler Section	Bonny Station #30	1
	JW Williams Glycol Flash Separator	Bonny Station #30	1
	JW Williams 2-Phase Separator	Bonny Station #30	1
	JW Williams Glycol Absorber	Bonny Station #30	1
	Pesco Reboiler Section	North Waverly Station	1
	Pesco Coalescing Filter Separator	North Waverly Station	1
	Pesco Glycol Gas Separator	North Waverly Station	1
	Pesco Charcoal Filter	North Waverly Station	1
	Pesco Glycol Absorber	North Waverly Station	1

**10. Pumping Units**

Yard	Description (Make & Model)	Quantity
Bonny	Jensen Low Profile	19
	Jensen	2
	Jensen	1
Lampe	Sentry 25	1
	Sentry B40	1
	Jensen B36	1
Wiltfang	40A67L24B Jensen	17
	40A67L24B Jensen	8
	40A76J48B Jensen	2
	40A76J48B Jensen	3
	40A89J36B Jensen	10
	25-67-36/B25-67-36W Sentry	2
	40-89-42/11E-0081 Weatherford	5
	25-67-36/11E-0081 Weatherford	15
	25-67-36/11E-0081 Weatherford	2
	8M-40-67-36 Churchill	2
	B-25-67-36 Sentry	5
	no numbers Ideco	1

**11. Generator**

Yard	Description (Make & Model)	Well	Quantity	Gas or Diesel
Wray	Generac 14KW Natural Gas Generator	S/N: 57307356	1	Natural Gas

Exhibit A-9

**EXCLUDED ASSETS**

**12. Other**

Yard	Description (Make & Model)	Well	Quantity
Willfang	cattle guards	FROM CHUNDY FIELD	6
	cattle guards	FROM HAGAN FIELD	2
	Tan Panels	FROM REPUBLICAN FIELD	183
	tan Gates		30
	cat walk and stairs		1
	Galvanized Culverts		3
	8' horse tank		1
	Complete galvanized containment		1
	500 gal tank containment		1
	cement pumping unit base		6
Wray	cement pumping unit base		8
	Secondary Containment	6'X15' Oval, Galvanized	1
	Dodge Pickup Beds		6
	Ford Pickup Beds		6
	Flat Bed Assemblies		2
	4" x 4' x 7' High Steel Barricades		4
	4" x 6' x 7' High Steel Barricades		19
	6" x 6' x 8' High Steel Barricades		1
	12" x 8' Stopper Bottles		8
24" x 8' Drip Bottle		1	
12" x 8' Drip Bottle		1	
6" x 150# Kimray Control Valve		1	
4" x 150# Kimray Control Valves		10	
3" x 150# Kimray Control Valve		1	
6" x 600# Valves		5	
6" x 600# Check Valves		1	
4" x 600# Valve w/ ESD Actuator		1	
Lot Various Sized Valves		1	
4" Fisher V-ball Control Valves		2	
3" Fisher V-ball Control Valve		1	
2" Fisher V-ball Control Valve		1	
2" Fisher 667 Control Valve w/Act.		1	