

KANSAS CORPORATION COMMISSION
OIL & GAS CONSERVATION DIVISION

Form T-1
April 2019
Form must be Typed
Form must be Signed
All blanks must be Filled

**REQUEST FOR CHANGE OF OPERATOR
TRANSFER OF INJECTION OR SURFACE PIT PERMIT**

Form KSONA-1, Certification of Compliance with the Kansas Surface Owner Notification Act,
MUST be submitted with this form.

Check applicable boxes:

- Oil Lease: No. of Oil Wells _____ **
- Gas Lease: No. of Gas Wells _____ **
- Gas Gathering System: _____
- Saltwater Disposal Well - Permit No.: _____
Spot Location: _____ feet from N / S Line
_____ feet from E / W Line
- Enhanced Recovery Project Permit No.: _____
Entire Project: Yes No
Number of Injection Wells _____ **

Field Name: _____

**** Side Two Must Be Completed.**

Effective Date of Transfer: _____

KS Dept of Revenue Lease No.: _____

Lease Name: _____

____ - ____ - ____ - ____ Sec. ____ Twp. ____ R. ____ E W

Legal Description of Lease: _____

County: _____

Production Zone(s): _____

Injection Zone(s): _____

Surface Pit Permit No.: _____
(API No. if Drill Pit, WO or Haul)

_____ feet from N / S Line of Section

_____ feet from E / W Line of Section

Type of Pit: Emergency Burn Settling Haul-Off Workover Drilling

Past Operator's License No. _____

Contact Person: _____

Past Operator's Name & Address: _____

Phone: _____

Title: _____

Signature: _____

New Operator's License No. _____

Contact Person: _____

New Operator's Name & Address: _____

Phone: _____

New Operator's Email: _____

Date: _____

Title: _____

Signature: _____

Acknowledgment of Transfer: The above request for transfer of injection authorization, surface pit permit # _____ has been noted, approved and duly recorded in the records of the Kansas Corporation Commission. This acknowledgment of transfer pertains to Kansas Corporation Commission records only and does not convey any ownership interest in the above injection well(s) or pit permit.

_____ is acknowledged as
the new operator and may continue to inject fluids as authorized by

Permit No.: _____ . Recommended action: _____

Date: _____

Authorized Signature

_____ is acknowledged as
the new operator of the above named lease containing the surface pit

permitted by No.: _____ .

Date: _____

Authorized Signature

DISTRICT _____ EPR _____ PRODUCTION _____ UIC _____

KANSAS CORPORATION COMMISSION
OIL & GAS CONSERVATION DIVISION

Form KSONA-1

July 2021

Form Must Be Typed

Form must be Signed

All blanks must be Filled

**CERTIFICATION OF COMPLIANCE WITH THE
KANSAS SURFACE OWNER NOTIFICATION ACT**

This form must be submitted with all Forms C-1 (Notice of Intent to Drill); CB-1 (Cathodic Protection Borehole Intent); T-1 (Request for Change of Operator Transfer of Injection or Surface Pit Permit); and CP-1 (Well Plugging Application). Any such form submitted without an accompanying Form KSONA-1 will be returned.

Select the corresponding form being filed: C-1 (Intent) CB-1 (Cathodic Protection Borehole Intent) T-1 (Transfer) CP-1 (Plugging Application)

OPERATOR: License # _____

Name: _____

Address 1: _____

Address 2: _____

City: _____ State: _____ Zip: _____ + _____

Contact Person: _____

Phone: (_____) _____ Fax: (_____) _____

Email Address: _____

Well Location:

____ - ____ - ____ - ____ Sec. ____ Twp. ____ S. R. ____ East West

County: _____

Lease Name: _____ Well #: _____

If filing a Form T-1 for multiple wells on a lease, enter the legal description of the lease below:

Surface Owner Information:

Name: _____

Address 1: _____

Address 2: _____

City: _____ State: _____ Zip: _____ + _____

When filing a Form T-1 involving multiple surface owners, attach an additional sheet listing all of the information to the left for each surface owner. Surface owner information can be found in the records of the register of deeds for the county, and in the real estate property tax records of the county treasurer.

If this form is being submitted with a Form C-1 (Intent) or CB-1 (Cathodic Protection Borehole Intent), you must supply the surface owners and the KCC with a plat showing the predicted locations of lease roads, tank batteries, pipelines, and electrical lines. The locations shown on the plat are preliminary non-binding estimates. The locations may be entered on the Form C-1 plat, Form CB-1 plat, or a separate plat may be submitted.

Select one of the following:

- I certify that, pursuant to the Kansas Surface Owner Notice Act (see Chapter 55 of the Kansas Statutes Annotated), I have provided the following to the surface owner(s) of the land upon which the subject well is or will be located: 1) a copy of the Form C-1, Form CB-1, Form T-1, or Form CP-1 that I am filing in connection with this form; 2) if the form being filed is a Form C-1 or Form CB-1, the plat(s) required by this form; and 3) my operator name, address, phone number, fax, and email address.
- I have not provided this information to the surface owner(s). I acknowledge that, because I have not provided this information, the KCC will be required to send this information to the surface owner(s). To mitigate the additional cost of the KCC performing this task, I acknowledge that I must provide the name and address of the surface owner by filling out the top section of this form and that I am being charged a \$30.00 handling fee, payable to the KCC, which is enclosed with this form.

If choosing the second option, submit payment of the \$30.00 handling fee with this form. If the fee is not received with this form, the KSONA-1 form and the associated Form C-1, Form CB-1, Form T-1, or Form CP-1 will be returned.

I hereby certify that the statements made herein are true and correct to the best of my knowledge and belief.

Date: _____ Signature of Operator or Agent: _____ Title: _____

ASSIGNMENT & BILL OF SALE

Vincent Oil Corporation ("Vincent") is the owner of the following Wells:

An oil well known as the Jones G #1 Well, completed in the Mississippian formation, and located in the Northeast Quarter of Section 32, Township 19 South, Range 20 West of the 6th Principal Meridian, in Rush County, Kansas.

An oil well known as the Jones G #2 Well, completed in the Mississippian formation, and located in the Northeast Quarter of Section 32, Township 19 South, Range 20 West of the 6th Principal Meridian, in Rush County, Kansas.

A saltwater disposal well known as the Jones G #4 which is located in the Northeast Quarter of Section 32, Township 19 South, Range 20 West of the 6th Principal Meridian, in Rush County, Kansas.

The Jones G #1, Jones G #2 and Jones G #4 are referred to in this Assignment as the "Wells."

Vincent, for valuable consideration, assigns and conveys to QLX, LLC ("QLX"), the following property:

1. PROPERTY ASSIGNED AND CONVEYED.

a. Borehole Rights. All ownership rights in the Wells plus all rights which are necessary to develop, operate, and produce the Wells.

b. Material and Equipment Rights. All casing, tubing, well connections, pump jacks, storage tanks, separators, heater/treaters, dehydrators, flow lines, and other personal property, fixtures, and equipment associated with the Wells that were physically located at the Well sites as of April 1st, 2022.

c. Files and Other Information. All the original well files, well logs, land files, accounting information, and other files and information that relate in any way to the Wells will be made available upon request by QLX.

d. Oil In Tanks; Condensate; Gas. Any oil in the oil storage tanks serving the Wells, any condensate in drips or tanks serving the Well, any gas run from the Well, will become the property of QLX as of the Effective Date.

2. **NO WARRANTY OF TITLE.** This Assignment is made without warranty of title.

3. **PRIOR AGREEMENTS MERGED INTO THIS ASSIGNMENT.** This Assignment is a complete and exclusive integration and merger of the parties' agreements regarding anything in any way related to matters addressed or affected by this Assignment.

4. **BINDING ON SUCCESSORS AND ASSIGNS.** This Assignment is binding upon the successors and assigns of Vincent and QLX.

5. **CONTINGENT UPON T1.** This Assignment is contingent upon QLX's completion of the Kansas Corporation Commission's form T1. Failure by QLX to complete the T1 by May 31, 2022, will render this Assignment null and void.

SIGNED AND DELIVERED as of April 1, 2022, which is the "Effective Date" of this Assignment.

VINCENT OIL CORPORATION DATE
By: Bryan Hills, President

QLX, LLC DATE
By:

[Print Name]

ASSIGNMENT & BILL OF SALE

Vincent Oil Corporation ("Vincent") is the owner of the following Wells:

An oil well known as the Jones G #1 Well, completed in the Mississippian formation, and located in the Northeast Quarter of Section 32, Township 19 South, Range 20 West of the 6th Principal Meridian, in Rush County, Kansas.

An oil well known as the Jones G #2 Well, completed in the Mississippian formation, and located in the Northeast Quarter of Section 32, Township 19 South, Range 20 West of the 6th Principal Meridian, in Rush County, Kansas.

A saltwater disposal well known as the Jones G #4 which is located in the Northeast Quarter of Section 32, Township 19 South, Range 20 West of the 6th Principal Meridian, in Rush County, Kansas.

The Jones G #1, Jones G #2 and Jones G #4 are referred to in this Assignment as the "Wells."

Vincent, for valuable consideration, assigns and conveys to QLX, LLC ("QLX"), the following property:

1. PROPERTY ASSIGNED AND CONVEYED.

a. Borehole Rights. All ownership rights in the Wells plus all rights which are necessary to develop, operate, and produce the Wells.

b. Material and Equipment Rights. All casing, tubing, well connections, pump jacks, storage tanks, separators, heater/treaters, dehydrators, flow lines, and other personal property, fixtures, and equipment associated with the Wells that were physically located at the Well sites as of April 1st, 2022.

c. Files and Other Information. All the original well files, well logs, land files, accounting information, and other files and information that relate in any way to the Wells will be made available upon request by QLX.

d. Oil In Tanks; Condensate; Gas. Any oil in the oil storage tanks serving the Wells, any condensate in drips or tanks serving the Well, any gas run from the Well, will become the property of QLX as of the Effective Date.

2. **NO WARRANTY OF TITLE.** This Assignment is made without warranty of title.

3. **PRIOR AGREEMENTS MERGED INTO THIS ASSIGNMENT.** This Assignment is a complete and exclusive integration and merger of the parties' agreements regarding anything in any way related to matters addressed or affected by this Assignment.

4. **BINDING ON SUCCESSORS AND ASSIGNS.** This Assignment is binding upon the successors and assigns of Vincent and QLX.

5. **CONTINGENT UPON T1.** This Assignment is contingent upon QLX's completion of the Kansas Corporation Commission's form T1. Failure by QLX to complete the T1 by May 31, 2022, will render this Assignment null and void.

SIGNED AND DELIVERED as of April 1, 2022, which is the "Effective Date" of this Assignment.

Bryan Hills

Apr 7, 2022

VINCENT OIL CORPORATION DATE

By: Bryan Hills, President

Thomas G. Ladd

Apr 12, 2022

[Thomas G. Ladd \(Apr 12, 2022 11:52 CDT\)](#)

QLX, LLC DATE

By: Thomas G. Ladd

[Print Name] roddandersen@gmail.com









Jones G Borehole Assignment

Final Audit Report

2022-04-12

Created:	2022-04-07
By:	Andrew Clark (andrew@vincentoil.com)
Status:	Signed
Transaction ID:	CBJCHBCAABAAFlvpteoB6weub1MgPvJOmG9paTgrpBm1

"Jones G Borehole Assignment" History

-  Document created by Andrew Clark (andrew@vincentoil.com)
2022-04-07 - 7:33:16 PM GMT
-  Document emailed to Bryan Hills (bryan@vincentoil.com) for signature
2022-04-07 - 7:39:43 PM GMT
-  Email viewed by Bryan Hills (bryan@vincentoil.com)
2022-04-07 - 7:43:47 PM GMT
-  Document e-signed by Bryan Hills (bryan@vincentoil.com)
Signature Date: 2022-04-07 - 7:44:01 PM GMT - Time Source: server
-  Document emailed to Thomas G. Ladd (roddandersen@gmail.com) for signature
2022-04-07 - 7:44:02 PM GMT
-  Email viewed by Thomas G. Ladd (roddandersen@gmail.com)
2022-04-07 - 8:54:25 PM GMT
-  Document e-signed by Thomas G. Ladd (roddandersen@gmail.com)
Signature Date: 2022-04-12 - 4:52:36 PM GMT - Time Source: server- IP address: 66.205.105.185
-  Agreement completed.
2022-04-12 - 4:52:36 PM GMT

ASSIGNMENT & BILL OF SALE

Vincent Oil Corporation ("Vincent") is the owner of the following Wells:

An oil well known as the Jones G #1 Well, completed in the Mississippian formation, and located in the Northeast Quarter of Section 32, Township 19 South, Range 20 West of the 6th Principal Meridian, in Rush County, Kansas.

An oil well known as the Jones G #2 Well, completed in the Mississippian formation, and located in the Northeast Quarter of Section 32, Township 19 South, Range 20 West of the 6th Principal Meridian, in Rush County, Kansas.

A saltwater disposal well known as the Jones G #4 which is located in the Northeast Quarter of Section 32, Township 19 South, Range 20 West of the 6th Principal Meridian, in Rush County, Kansas.

The Jones G #1, Jones G #2 and Jones G #4 are referred to in this Assignment as the "Wells."

Vincent, for valuable consideration, assigns and conveys to QLX, LLC ("QLX"), the following property:

1. PROPERTY ASSIGNED AND CONVEYED.

a. Borehole Rights. All ownership rights in the Wells plus all rights which are necessary to develop, operate, and produce the Wells.

b. Material and Equipment Rights. All casing, tubing, well connections, pump jacks, storage tanks, separators, heater/treaters, dehydrators, flow lines, and other personal property, fixtures, and equipment associated with the Wells that were physically located at the Well sites as of April 1st, 2022.

c. Files and Other Information. All the original well files, well logs, land files, accounting information, and other files and information that relate in any way to the Wells will be made available upon request by QLX.

d. Oil In Tanks; Condensate; Gas. Any oil in the oil storage tanks serving the Wells, any condensate in drips or tanks serving the Well, any gas run from the Well, will become the property of QLX as of the Effective Date.

2. **NO WARRANTY OF TITLE.** This Assignment is made without warranty of title.

3. **PRIOR AGREEMENTS MERGED INTO THIS ASSIGNMENT.** This Assignment is a complete and exclusive integration and merger of the parties' agreements regarding anything in any way related to matters addressed or affected by this Assignment.

4. **BINDING ON SUCCESSORS AND ASSIGNS.** This Assignment is binding upon the successors and assigns of Vincent and QLX.

5. **CONTINGENT UPON T1.** This Assignment is contingent upon QLX's completion of the Kansas Corporation Commission's form T1. Failure by QLX to complete the T1 by May 31, 2022, will render this Assignment null and void.

SIGNED AND DELIVERED as of April 1, 2022, which is the "Effective Date" of this Assignment.

Bryan Hills

Apr 7, 2022

VINCENT OIL CORPORATION **DATE**

By: Bryan Hills, President

Thomas G. Ladd

Apr 12, 2022

[Thomas G. Ladd \(Apr 12, 2022 11:52 CDT\)](#)

QLX, LLC **DATE**

By: Thomas G. Ladd

[Print Name] roddandersen@gmail.com









Jones G Borehole Assignment

Final Audit Report

2022-04-12

Created:	2022-04-07
By:	Andrew Clark (andrew@vintoil.com)
Status:	Signed
Transaction ID:	CBJCHBCAABAAFlvpteoB6weub1MgPvJOmG9paTgrpBm1

"Jones G Borehole Assignment" History

-  Document created by Andrew Clark (andrew@vintoil.com)
2022-04-07 - 7:33:16 PM GMT
-  Document emailed to Bryan Hills (bryan@vintoil.com) for signature
2022-04-07 - 7:39:43 PM GMT
-  Email viewed by Bryan Hills (bryan@vintoil.com)
2022-04-07 - 7:43:47 PM GMT
-  Document e-signed by Bryan Hills (bryan@vintoil.com)
Signature Date: 2022-04-07 - 7:44:01 PM GMT - Time Source: server
-  Document emailed to Thomas G. Ladd (roddandersen@gmail.com) for signature
2022-04-07 - 7:44:02 PM GMT
-  Email viewed by Thomas G. Ladd (roddandersen@gmail.com)
2022-04-07 - 8:54:25 PM GMT
-  Document e-signed by Thomas G. Ladd (roddandersen@gmail.com)
Signature Date: 2022-04-12 - 4:52:36 PM GMT - Time Source: server- IP address: 66.205.105.185
-  Agreement completed.
2022-04-12 - 4:52:36 PM GMT