

KANSAS CORPORATION COMMISSION  
OIL & GAS CONSERVATION DIVISION

Form T-1  
April 2019  
Form must be Typed  
Form must be Signed  
All blanks must be Filled

**REQUEST FOR CHANGE OF OPERATOR  
TRANSFER OF INJECTION OR SURFACE PIT PERMIT**

Form KSONA-1, Certification of Compliance with the Kansas Surface Owner Notification Act,  
MUST be submitted with this form.

Check applicable boxes:

- Oil Lease: No. of Oil Wells \_\_\_\_\_ \*\*
- Gas Lease: No. of Gas Wells \_\_\_\_\_ \*\*
- Gas Gathering System: \_\_\_\_\_
- Saltwater Disposal Well - Permit No.: \_\_\_\_\_  
Spot Location: \_\_\_\_\_ feet from  N /  S Line  
\_\_\_\_\_ feet from  E /  W Line
- Enhanced Recovery Project Permit No.: \_\_\_\_\_  
Entire Project:  Yes  No  
Number of Injection Wells \_\_\_\_\_ \*\*

Field Name: \_\_\_\_\_

**\*\* Side Two Must Be Completed.**

Effective Date of Transfer: \_\_\_\_\_

KS Dept of Revenue Lease No.: \_\_\_\_\_

Lease Name: \_\_\_\_\_

\_\_\_\_ - \_\_\_\_ - \_\_\_\_ - \_\_\_\_ Sec. \_\_\_\_ Twp. \_\_\_\_ R. \_\_\_\_  E  W

Legal Description of Lease: \_\_\_\_\_

County: \_\_\_\_\_

Production Zone(s): \_\_\_\_\_

Injection Zone(s): \_\_\_\_\_

Surface Pit Permit No.: \_\_\_\_\_  
(API No. if Drill Pit, WO or Haul)

\_\_\_\_\_ feet from  N /  S Line of Section

\_\_\_\_\_ feet from  E /  W Line of Section

Type of Pit:  Emergency  Burn  Settling  Haul-Off  Workover  Drilling

Past Operator's License No. \_\_\_\_\_

Contact Person: \_\_\_\_\_

Past Operator's Name & Address: \_\_\_\_\_

Phone: \_\_\_\_\_

Title: \_\_\_\_\_

Date: \_\_\_\_\_

Signature: \_\_\_\_\_

New Operator's License No. \_\_\_\_\_

Contact Person: \_\_\_\_\_

New Operator's Name & Address: \_\_\_\_\_

Phone: \_\_\_\_\_

New Operator's Email: \_\_\_\_\_

Oil / Gas Purchaser: \_\_\_\_\_

Title: \_\_\_\_\_

Date: \_\_\_\_\_

Signature: \_\_\_\_\_

**Acknowledgment of Transfer:** The above request for transfer of injection authorization, surface pit permit # \_\_\_\_\_ has been noted, approved and duly recorded in the records of the Kansas Corporation Commission. This acknowledgment of transfer pertains to Kansas Corporation Commission records only and does not convey any ownership interest in the above injection well(s) or pit permit.

\_\_\_\_\_ is acknowledged as  
the new operator and may continue to inject fluids as authorized by

\_\_\_\_\_ is acknowledged as  
the new operator of the above named lease containing the surface pit

Permit No.: \_\_\_\_\_ . Recommended action: \_\_\_\_\_

permitted by No.: \_\_\_\_\_ .

Date: \_\_\_\_\_

Date: \_\_\_\_\_

Authorized Signature

Authorized Signature

DISTRICT \_\_\_\_\_ EPR \_\_\_\_\_ PRODUCTION \_\_\_\_\_ UIC \_\_\_\_\_



KANSAS CORPORATION COMMISSION  
OIL & GAS CONSERVATION DIVISION

Form KSONA-1

July 2021

Form Must Be Typed

Form must be Signed

All blanks must be Filled

**CERTIFICATION OF COMPLIANCE WITH THE  
KANSAS SURFACE OWNER NOTIFICATION ACT**

*This form must be submitted with all Forms C-1 (Notice of Intent to Drill); CB-1 (Cathodic Protection Borehole Intent); T-1 (Request for Change of Operator Transfer of Injection or Surface Pit Permit); and CP-1 (Well Plugging Application). Any such form submitted without an accompanying Form KSONA-1 will be returned.*

Select the corresponding form being filed:  C-1 (Intent)  CB-1 (Cathodic Protection Borehole Intent)  T-1 (Transfer)  CP-1 (Plugging Application)

OPERATOR: License # \_\_\_\_\_

Name: \_\_\_\_\_

Address 1: \_\_\_\_\_

Address 2: \_\_\_\_\_

City: \_\_\_\_\_ State: \_\_\_\_\_ Zip: \_\_\_\_\_ + \_\_\_\_\_

Contact Person: \_\_\_\_\_

Phone: ( \_\_\_\_\_ ) \_\_\_\_\_ Fax: ( \_\_\_\_\_ ) \_\_\_\_\_

Email Address: \_\_\_\_\_

Well Location:

\_\_\_\_ - \_\_\_\_ - \_\_\_\_ - \_\_\_\_ Sec. \_\_\_\_ Twp. \_\_\_\_ S. R. \_\_\_\_  East  West

County: \_\_\_\_\_

Lease Name: \_\_\_\_\_ Well #: \_\_\_\_\_

*If filing a Form T-1 for multiple wells on a lease, enter the legal description of the lease below:*

**Surface Owner Information:**

Name: \_\_\_\_\_

Address 1: \_\_\_\_\_

Address 2: \_\_\_\_\_

City: \_\_\_\_\_ State: \_\_\_\_\_ Zip: \_\_\_\_\_ + \_\_\_\_\_

*When filing a Form T-1 involving multiple surface owners, attach an additional sheet listing all of the information to the left for each surface owner. Surface owner information can be found in the records of the register of deeds for the county, and in the real estate property tax records of the county treasurer.*

*If this form is being submitted with a Form C-1 (Intent) or CB-1 (Cathodic Protection Borehole Intent), you must supply the surface owners and the KCC with a plat showing the predicted locations of lease roads, tank batteries, pipelines, and electrical lines. The locations shown on the plat are preliminary non-binding estimates. The locations may be entered on the Form C-1 plat, Form CB-1 plat, or a separate plat may be submitted.*

**Select one of the following:**

- I certify that, pursuant to the Kansas Surface Owner Notice Act (see Chapter 55 of the Kansas Statutes Annotated), I have provided the following to the surface owner(s) of the land upon which the subject well is or will be located: 1) a copy of the Form C-1, Form CB-1, Form T-1, or Form CP-1 that I am filing in connection with this form; 2) if the form being filed is a Form C-1 or Form CB-1, the plat(s) required by this form; and 3) my operator name, address, phone number, fax, and email address.
- I have not provided this information to the surface owner(s). I acknowledge that, because I have not provided this information, the KCC will be required to send this information to the surface owner(s). To mitigate the additional cost of the KCC performing this task, I acknowledge that I must provide the name and address of the surface owner by filling out the top section of this form and that I am being charged a \$30.00 handling fee, payable to the KCC, which is enclosed with this form.

*If choosing the second option, submit payment of the \$30.00 handling fee with this form. If the fee is not received with this form, the KSONA-1 form and the associated Form C-1, Form CB-1, Form T-1, or Form CP-1 will be returned.*

I hereby certify that the statements made herein are true and correct to the best of my knowledge and belief.

Date: \_\_\_\_\_ Signature of Operator or Agent: \_\_\_\_\_ Title: \_\_\_\_\_

Additional Land Owners

Merrill Ranch Management  
Bank of America Specialty Asset Management – Oil & Gas  
Attn: Colin Xuereb  
901 Main Street, 17<sup>th</sup> Floor, TX1-492-17-01  
Dallas, TX 75202-3714

Catherine Merrill Partners  
c/o Christine Demara  
4801 Main St.  
Kansas City, MO 64112

**ASSIGNMENT OF WORKING INTERESTS  
IN OIL AND GAS LEASES**

[COMANCHE COUNTY, KANSAS]

CASTELLI ENERGY, L.L.C., an Oklahoma limited liability company, individually and as successor-by-merger to **Castelli Exploration, Inc.**, and **MC3 Energy, L.L.C.** (hereafter, "Assignor"), for good and valuable consideration, the receipt and sufficiency of which is hereby acknowledged, does hereby sell, assign, convey, transfer and set over **95%** of Assignor's right, title and interest in and to its working interest in the oil and gas leases described on Schedule 1 ("Leases"), attached hereto and made a part hereof by this reference, unto the following named parties (collectively, "Assignee") in the following percentages, their successors and assigns:

<b>GMDOC, LLC</b> .....	<b>70%</b>
<b>SAAZ, LLC</b> .....	<b>10%</b>
<b>ROBERT J. GUTRU, LP</b> .....	<b>10%</b>
<b>DECKER OIL, LLC</b> .....	<b>10%</b>

together with a like interest in the rights to pooled or unitized acreage of which the Leases and Wells (defined below) are part, and a like interest in and to the property incident and appurtenant thereto, which shall include, without limitation, all of Assignors' right, title and interest in and to:

- 1) the saltwater disposal agreements described on Schedule 1 ("SWD Agreements"),
- 2) the oil and/or gas wells, and the injection and disposal wells described on Schedule 1 ("Wells"), but ***expressly excluding*** any oil and/or gas wells, injection or disposal wells, or any other well or wellbore of any kind, whether active, inactive, plugged or unplugged and abandoned, situated on the lands covered by the Leases and SWD Agreements that is not specifically described on Schedule 1;
- 3) the equipment, machinery, fixtures and other personal, and mixed property situated on the Leases and lands covered by the SWD Agreements, or otherwise appurtenant to or currently used or held for use in connection with the ownership or operation of the Leases, SWD Agreements and Wells, including, without limitation, well equipment, casing, rods, tubing, tanks, pumps, motors, fixtures, machinery, meters, inventory, separators, knock-outs, dehydrators, compressors, treaters, power lines, field

processing facilities, surface and downhole equipment, flowlines, gathering lines and systems, transmission lines and all other pipelines ("Equipment");

- 4) the unsold oil in storage attributable to the Leases ("Stored Oil");
- 5) all permits, servitudes, easements, rights-of-way, operating rights and agreements, orders, assignments, gas purchase and sale contracts, oil purchase and sale agreements, farmin and farmout agreements, transportation and marketing agreements, operating agreements, unit agreements, declarations of units, processing agreements, options, facilities or equipment leases, surface use agreements, warranties, licenses and other contracts, agreements and rights used, held for use, or appurtenant to the beneficial use and enjoyment, ownership or operation of the Leases, SWD Agreements, Wells, and Equipment, or with the production or treatment of oil, gas and saltwater from or attributable to the Leases, SWD Agreements, or Wells ("Contracts");
- 6) all of the files, records, information and data pertaining to the Leases, SWD Agreements, Wells, Equipment, or Contracts in the possession of Assignor ("Records"), including, without limitation, title records, abstracts, title opinions, title certificates, title policies, production records, severance tax records, reservoir and well information, drill stem tests, well logs, bond logs, casing pressure and mechanical integrity tests, geologic and geophysical data, and all other information relating in any way to the ownership or operation thereof.

TO HAVE AND TO HOLD the interests and property herein assigned and conveyed by Assignor to Assignee, and the successors and assigns of Assignee, according to the terms and conditions of the Leases and SWD Agreements, and together with all and singular tenements, hereditaments, and appurtenances thereunto belonging, or in anywise appertaining.

Assignors hereby warrants to Assignee that its working interest and net revenue interest in and to the Leases and Wells are being delivered as to all lands and depths described on Schedule 1 and at not less than working interest and net revenue interest stated therein, free and clear of liens and encumbrances. The working interests and net revenue interests in the Leases and Wells stated on Schedule 1 are for purposes of this warranty of title, but do not constitute a limitation on the interests assigned hereunder, which shall include all of Assignor's working interest in and to the Leases. Notwithstanding the foregoing warranty of title, ASSIGNOR HEREBY EXPRESSLY DISCLAIMS WARRANTIES OF MERCHANTABILITY AND FITNESS FOR A PARTICULAR PURPOSE, AND BUYER HEREBY ACKNOWLEDGES THAT IT IS ACQUIRING THE WELLS AND EQUIPMENT "AS-IS, WHERE-IS, WITH ALL FAULTS."

This Assignment of Working Interest in Oil and Gas Leases is made in consideration of, pursuant to and in connection with, and expressly subject to the terms, conditions, representations, warranties and covenants set forth in that certain Asset Purchase and Sale Agreement dated February 24, 2022, but effective as of the end of the day on March 31, 2022 ("Effective Time") by and between Assignor and GMDOC, LLC. The Working Interests assigned hereunder are further subject to that certain Operating Agreement—Castelli Acquisition, dated April 1, 2022, entered








“Assignee”

SAAZ, LLC

By:   
William J. Darrah, Manager

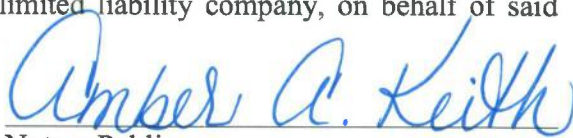
DECKER OIL, LLC

By:   
Stephen Decker, Manager

STATE OF KANSAS            )  
  ) ss:  
COUNTY OF SEDGWICK    )

This instrument was acknowledged before me on this 3<sup>rd</sup> day of May, 2022, by William J. Darrah, as manager of SAAZ, LLC, a Kansas limited liability company, on behalf of said company.

My commission expires: 04-15-2023


  
Notary Public

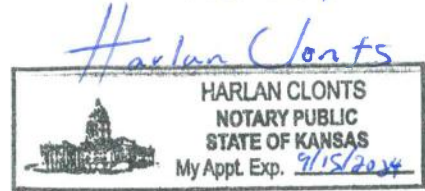


STATE OF KANSAS            )  
  ) ss:  
COUNTY OF SEDGWICK    )

This instrument was acknowledged before me on this 3<sup>rd</sup> day of May, 2022, by Stephen Decker, as manager of Decker Oil, LLC, a Kansas limited liability company, on behalf of said company.

My commission expires: 9/15/2024

  
Notary Public



## SCHEDULE 1

### To Assignment of Working Interests in Oil and Gas Leases

#### “Wells”

NAME	WI%	OIL NRI	GAS NRI	ST:CTY-SEC	API#
MERRILL RANCH #2	0.94937500	0.75952261	0.75952261	KS:COMA- - -	API:15-033-20183
MERRILL RANCH #5	0.94937500			KS:COMA- - -	API:15-033-20200
MERRILL RANCH #7 SWD	0.94937500			KS:COMA- - -	API:150332004100 0
MERRILL RANCH #3 SWD	0.77500000			KS:COMA-003-034S- 016W	
C A DAVIS #1-4	1.00000000	0.84453100	0.84453100	KS:COMA-004-033S- 016W	API:150332013500 0
MERRILL RANCH #2-4	0.87000000	0.69600000	0.69600000	KS:COMA-004-034S- 016W	API:150332152000 0
MERRILL RANCH #1-4 SWD	0.87000000			KS:COMA-004-034S- 016W	API:150332151900 0
EDEN A #1	0.98026570	0.77691480	0.77691480	KS:COMA-032-032S- 016W	API:150332052200 0
GREGG BOOTH A-1	0.81250000	0.70765630	0.70765630	KS:COMA-006-033S- 016W	API:150332015400 0
BIDDLE #2	0.98000000	0.78400000	0.78400000	KS:COMA-007-033S- 016W	API:150332042600 0
BUNNY #8-10	0.10000000	0.11250000	0.11250000	KS:COMA-008-031S- 018W	API:150332153400 0
GREGG BOOTH A-2	0.83045456	0.72277012	0.72277012	KS:COMA-008-033S- 016W	API:150332033700 0
GREGG BOOTH 1-8	0.83750000	0.72887510	0.72887510	KS:COMA-008-033S- 016W	API:150332138100 0
MARSH RANCH #1-8	0.93500000	0.74800000	0.74800000	KS:COMA-008-033S- 016W	API:150332149100 0
DEEWALL #1-9	0.95500000	0.76400000	0.76400000	KS:COMA-009-032S- 017W	API:150332137900 0
EINSEL #1-10	0.96250000	0.77000000	0.77000000	KS:COMA-010-033S- 017W	API:150332136900 0
EINSEL #1-11	0.85000000	0.71718750	0.71718750	KS:COMA-011-033S- 017W	API:150330010500 0
EINSEL L	1.00000000	0.84375000	0.84375000	KS:COMA-011-033S- 017W	API:150332064200 0
EINSEL #1-12	0.83000000	0.66400000	0.66400000	KS:COMA-012-033S- 017W	API:150332056400 0
EINSEL D	1.00000000	0.82812500	0.82812500	KS:COMA-012-033S- 017W	API:150332024800 0
BIDDLE A #2	0.98000000	0.78400000	0.78400000	KS:COMA-012-033S- 017W	API:150332173600 0
EINSEL A	1.00000000	0.80000000	0.80000000	KS:COMA-013-033S- 017W	API:150332022900 0
EINSEL A #3	1.00000000	0.80000000	0.80000000	KS:COMA-013-033S- 017W	API:150332172800 0
BIDDLE #1	0.83123149	0.66498519	0.66498519	KS:COMA-013-033S- 017W	API:150330003900 0
BIDDLE A #1	0.85015602	0.68154415	0.68154415	KS:COMA-013-033S- 017W	API:150332173500 0
GREGG #1-13	1.00000000	0.80000000	0.80000000	KS:COMA-013-033S- 017W	API:150332168900 0

GREGG #2-13	1.00000000	0.80000000	0.80000000	KS:COMA-013-033S-017W	API:150332169200 0
GREGG 13 LEASE	1.00000000	0.80000000	0.80000000	KS:COMA-013-033S-017W	API:115010269506
EINSEL-BIDDLE #1	1.00000000	0.79296870	0.79296870	KS:COMA-014-033S-017W	API:150330009800 0
DONNA MARIE #1-16	0.79500000	0.63400000	0.63400000	KS:COMA-016-033S-016W	API:150332139500 0
DONNA MARIE #2-16	0.79500000	0.63400000	0.63400000	KS:COMA-016-033S-016W	API:150332146500 0
MARSH RANCH #1-17	0.81500000	0.65200000	0.65200000	KS:COMA-017-033S-016W	API:150332135600 0
GREGG #1-17	0.81025000	0.64529370	0.64529370	KS:COMA-017-033S-016W	API:150332136700 0
WHITE #1-18	0.81500000	0.65200000	0.65200000	KS:COMA-018-033S-016W	API:150332135700 0
GREGG #1-18	0.74750000	0.59800000	0.59800000	KS:COMA-018-033S-016W	API:150332155900 0
GREGG #2-18	0.74750000	0.59800000	0.59800000	KS:COMA-018-033S-016W	API:150332158500 0
GREGG 18 LEASE	0.74750000	0.59800000	0.59800000	KS:COMA-018-033S-016W	API:215002232539
DORSEY TRUST #1-19	0.81250000	0.65000000	0.65000000	KS:COMA-019-033S-016W	API:150332136800 0
GREGG 19 LEASE	0.87000000	0.69600000	0.69600000	KS:COMA-019-033S-016W	API:115010265517
GREGG #3-19	0.87000000	0.69600000	0.69600000	KS:COMA-019-033S-016W	API:150332152100 0
GREGG #4-19	0.87000000	0.69600000	0.69600000	KS:COMA-019-033S-016W	API:150332156200 0
GREGG #5-19	0.87000000	0.69600000	0.69600000	KS:COMA-019-033S-016W	API:150332157100 0
GREGG #6-19	0.87000000	0.69600000	0.69600000	KS:COMA-019-033S-016W	API:150332157700 0
GREGG #7-19	0.87000000	0.69600000	0.69600000	KS:COMA-019-033S-016W	API:150332157800 0
GREGG #1-19	0.81250000			KS:COMA-019-033S-016W	API:150332139200 0
GREGG A #1-19	0.98000000	0.78400000	0.78400000	KS:COMA-019-033S-016W	API:150332174200 0
GREGG A #2-19	0.98000000	0.78400000	0.78400000	KS:COMA-019-033S-016W	API:150332174300 0
GREGG A 19 LEASE	0.98000000	0.78400000	0.78400000	KS:COMA-019-033S-016W	API:115010270567
DAISY WALL #1-20	0.98000000	0.78400000	0.78400000	KS:COMA-020-033S-016W	API:150332033400 0
GREGG #1-20	0.87000000	0.69600000	0.69600000	KS:COMA-020-033S-016W	API:150332157900 0
GREGG #2-20	0.87000000	0.69600000	0.69600000	KS:COMA-020-033S-016W	API:150332158300 0
GREGG 20 LEASE	0.87000000	0.69600000	0.69600000	KS:COMA-020-033S-016W	API:115010267507
DORSEY TRUST #2-21	0.82000000	0.65600000	0.65600000	KS:COMA-021-033S-016W	API:150332134700 0
MERRILL RANCH #1-21R	0.85750000	0.68600000	0.68600000	KS:COMA-021-033S-016W	API:150332116000 0
CHARLIE BROWN #1-24	0.37500000	1.00000000	1.00000000	KS:COMA-024-033S-016W	API:150332168800 0
DUNN #1-24	1.00000000	0.78000000	0.78000000	KS:COMA-024-033S-017W	API:150332174500 0

DUNN #2-24	1.00000000			KS:COMA-024-033S-017W	API:150332178400
EINSEL A #2	1.00000000	0.80000000	0.80000000	KS:COMA-024-033S-017W	API:150332172700
EINSEL A #4	1.00000000	0.80000000	0.80000000	KS:COMA-024-033S-017W	API:150332174400
CHARLIE BROWN #1-25	0.37500000	1.00000000	1.00000000	KS:COMA-025-033S-016W	API:150332172000
DUNN #1-25	1.00000000	0.78000000	0.78000000	KS:COMA-025-033S-017W	API:150332174600
DUNN #1-25 SWD	1.00000000	0.80000000	0.80000000	KS:COMA-025-033S-017W	API:150332174700
MERRILL RANCH #1-27	0.96500000	0.78549493	0.78549493	KS:COMA-027-033S-016W	API:1503321788
DORSEY #1	0.90000000	0.70200000	0.70200000	KS:COMA-028-033S-016W	API:150332153500
MERRILL RANCH #1-28	0.94500000	0.75380001	0.75380001	KS:COMA-028-033S-016W	API:150332147500
MERRILL RANCH #2-28	0.67000000	0.52343750	0.52343750	KS:COMA-028-033S-016W	API:150332152500
DORSEY #2	0.90000000	0.70200000	0.70200000	KS:COMA-029-033S-016W	API:150332153600
GREGG #1-29	0.82640000	0.64634550	0.64634550	KS:COMA-029-033S-016W	API:150332030500
GREGG #2-29	0.78120615	0.64634550	0.64634550	KS:COMA-029-033S-016W	API:150332158400
GREGG 29 LEASE	0.78120615	0.60887234	0.60887234	KS:COMA-029-033S-016W	API:115030110806
GREGG #1-30	0.87000000	0.68355900	0.68355900	KS:COMA-030-033S-016W	API:150332163400
GREGG A #1-30	1.00000000	0.78000000	0.78000000	KS:COMA-030-033S-016W	API:150332174900
MCANINCH-GREGG #4	1.00000000	0.76220700	0.76220700	KS:COMA-031-032S-016W	API:150332065500
MCANINCH-GREGG #3	0.96875000	0.73828120	0.73828120	KS:COMA-031-032S-016W	API:150332063700
GREGG #1-32	0.82640000	0.64634550	0.64634550	KS:COMA-032-033S-016W	API:150332030400
GREGG #2-32	0.78120615	0.60887234	0.60887234	KS:COMA-032-033S-016W	API:150332164200
GREGG 32 LEASE	0.76520000			KS:COMA-032-033S-016W	API:115010270196
MERRILL RANCH C2	0.97328150	0.75915934	0.75915934	KS:COMA-033-033S-016W	API:150332005700
MERRILL RANCH C3	1.00000000	0.78244694	0.78244694	KS:COMA-033-033S-016W	API:150332153900
HUCK JOBE #1	0.98000000	0.78400000	0.78400000	KS:COMA-033-033S-017W	API:150331001400
HUCK JOBE #2	0.98000000	0.78400000	0.78400000	KS:COMA-033-033S-017W	API:150332175100
MERRILL RANCH #1-34	0.79500000	0.62109370	0.62109370	KS:COMA-034-033S-016W	API:150332145200
MERRILL RANCH #2-34	0.79500000	0.62109375	0.62109375	KS:COMA-034-033S-016W	API:150332147200
EINSEL A2-A3-A4 LEASE	1.00000000	0.80000000	0.80000000	KS:COMA-SEC 13 & 24-33S-1	API:115010270175

Gregg 1-13; API No. 15-033-21689; Sec. 13-T33S-R17W, Comanche County, Kansas

Gregg 2-13; API No. 15-033-21692; Sec. 13-T33S-R17W, Comanche County, Kansas

“Leases”

Comanche County, Kansas:

Gregg 19 Leases

Legal: N/2 of Section 8-T33S-R16W  
NW/4 of Section 9-T33S-R16W  
NW/4, SE/4 & E/2 SW/4 of Section 17-T33S-R16W  
NW/4, W/2 NE/4 & SE/4 of Section 19-T33S-R16W  
E/2 NE/4 of Section 24-T33S-R17W

Terms Common to Lease Nos. 2 - 10

Date: December 16, 2013 (effective April 1, 2008)  
Lessee: Castelli Exploration, Inc.

Lease No. 2

Lessor: Marilyn Andree and Ralph Andree  
Recording: Book 130, Page 621

Lease No. 3

Lessor: Donald G. Booth and Linda Booth  
Recording: Book 130, Page 625

Lease No. 4

Lessor: William L. Gregg and Billie Jean Gregg  
Recording: Book 130, Page 629

Lease No. 5

Lessor: Connie E. Gibson and Tedd Gibson  
Recording: Book 130, Page 633

Lease No. 6

Lessor: James P. Booth  
Recording: Book 130, Page 637

Lease No. 7

Lessor: Linda D. Hoyle et al.  
Recording: Book 130, Page 641

Lease No. 8

Lessor: Eleanor C. Ellis Testamentary Trust  
Recording: Book 130, Page 645

Lease No. 9

Lessor: Charles Gregg Testamentary Trust B  
Recording: Book 130, Page 649

Lease No. 10

Lessor: C. Dean Gregg and Judy Gregg  
Recording: Book 130, Page 653

See additional “Leases” attached





Lessor	Lessee	Dated	Book/Page	Township	Range	Section	Description
James P. Booth, Successor Trustee of the Donald Booth Family Trust as established under the Donald Booth Living Trust dated 5/17/92	Castelli Exploration, Inc.	4/27/2011	117/255	33S	17W	1	N/2 SW/ 4 and SE/4 SW/ 4
James P. Booth, Successor Trustee of the Rachel L. Booth Living Trust	Castelli Exploration, Inc.	4/27/2011	117/259	33S	17W	1	N/2 SW/ 4 and SE/4 SW/ 4
C. Dean Gregg, Trustee of the Eleanor Ellis Testamentary Trust	Castelli Exploration, Inc.	4/27/2011	117/263	33S	17W	1	N/2 SW/ 4 and SE/4 SW/ 4
Marilyn Andree and Ralph Andree, her husband	Castelli Exploration, Inc.	4/27/2011	117/267	33S	17W	1	N/2 SW/ 4 and SE/4 SW/ 4
William L. Gregg and Billie Jean Gregg, his wife	Castelli Exploration, Inc.	4/27/2011	117/271	33S	17W	1	N/ 2 SW/ 4 and SE/4 SW/ 4
C. Dean Gregg and Judy Gregg, his wife	Castelli Exploration, Inc.	4/27/2011	117/275	33S	17W	1	N/2 SW/ 4 and SE/4 SW/ 4
C. Dean Gregg, Trustee of the Charles Gregg Testamentary Trust B861	Castelli Exploration, Inc.	4/27/2011	117/279	33S		1	N/2 SW/ 4 and SE/4 SW/ 4
Alberta Callahan	Castelli Exploration, Inc.	4/27/2011	117/287	33S			N/2 SW/ 4 and SE/4 SW/ 4
Donna Kenney	Castelli Exploration, Inc.	4/27/2011	117/283	33S	17W	1	N/2 SW/ 4 and SE/4 SW/ 4
Linda D. Hoyle	Castelli Exploration, Inc.	4/27/2011	117/291	32S	17W	21	SE/4
Connie E. Gibson	Castelli Exploration, Inc.	4/27/2011	117/295	32S	17W	21	SE/4
James P. Booth, Successor Trustee of the Donald Booth Family Trust as established under the Donald Booth Living Trust dated 5/17/92	Castelli Exploration, Inc.	4/27/2011	117/299	32S	17W	21	SE/4
James P. Booth, Successor Trustee of the Rachel L. Booth Living Trust	Castelli Exploration, Inc.	4/27/2011	117/303	32S	17W	21	SE/4
C. Dean Gregg, Trustee of the Eleanor Ellis Testamentary Trust	Castelli Exploration, Inc.	4/27/2011	117/307	32S	17W	21	SE/4
Marilyn Andree and Ralph Andree, her husband	Castelli Exploration, Inc.	4/27/2011	117/311	32S	17W	21	SE/4
William L. Gregg and Billie Jean Gregg, his wife	Castelli Exploration, Inc.	4/27/2011	117/315	32S	17W	21	SE/4
C. Dean Gregg and Judy Gregg, his w ife	Castelli Exploration, Inc.	4/27/2011	117/319	32S	17W	21	SE/4



Lessor	Lessee	Dated	Book/Page	Township	Range	Section	Description
C. Dean Gregg, Trustee of the Charles Gregg Testamentary Trust B	Castelli Exploration, Inc.	4/27/2011	117/323	32S	17W	21	SE/4
Alberta Callahan	Castelli Exploration, Inc.	4/27/2011	117/327	32S	17W	21	SE/4
Donna Kenney	Castelli Exploration, Inc.	4/27/2011	117/331	32S	17W	21	SE/4
Linda D. Hoyle	Castelli Exploration, Inc.	4/27/2011	117/335	32S	17W	22	SE/4
Connie E. Gibson	Castelli Exploration, Inc.	4/27/2011	117/339	32S	17W	22	SE/4
James P. Booth, Successor Trustee of the Donald Booth Family Trust as established under the Donald Booth Living Trust dated 5/17/92	Castelli Exploration, Inc.	4/27/2011	117/343	32S	17W	22	SE/4
James P. Booth, Successor Trustee of the Rachel L. Booth Living Trust	Castelli Exploration, Inc.	4/27/2011	117/347	32S	17W	22	SE/4
C. Dean Gregg, Trustee of the Eleanor Ellis Testamentary Trust	Castelli Exploration, Inc.	4/27/2011	117/351	32S	17W	22	SE/4
Marilyn Andree and Ralph Andree, her husband	Castelli Exploration, Inc.	4/27/2011	117/355		17W	22	SE/4
William L. Gregg and Billie Jean Gregg, his wife	Castelli Exploration, Inc.	4/27/2011	117/359	32S	17W	22	SE/4
C. Dean Gregg and Judy Gregg, his w ife	Castelli Exploration, Inc.	4/27/2011	117/363	32S	17W	22	SE/4
C. Dean Gregg, Trustee of the Charles Gregg Testamentary Trust B	Castelli Exploration, Inc.	4/27/2011	117/367	32S	17W	22	SE/4
Alberta Callahan	Castelli Exploration, Inc.	4/27/2011	117/371	32S	17W	22	SE/4
Donna Kenney	Castelli Exploration, Inc.	4/27/2011	117/375	32S	17W	22	SE/4
Linda D. Hoyle	Castelli Exploration, Inc.	4/27/2011	117/379	32S	17W	22	SW/ 4
Connie E. Gibson	Castelli Exploration, Inc.	4/27/2011	117/383	32S	17W	22	SW/ 4
James P. Booth, Successor Trustee of the Donald Booth Family Trust as established under the Donald Booth Living Trust dated 5/17/92	Castelli Exploration, Inc.	4/27/2011	117/387	32S	17W	22	SW/ 4
James P. Booth, Successor Trustee of the Rachel L. Booth Living Trust	Castelli Exploration, Inc.	4/27/2011	117/391	32S	17W	22	SW/ 4
C. Dean Gregg, Trustee of the Eleanor Ellis Testamentary Trust	Castelli Exploration, Inc.	4/27/2011	117/395	32S	17W	22	SW/ 4

Lessor	Lessee	Dated	Book/Page	Township	Range	Section	Description
C. Dean Gregg, Trustee of the Charles Gregg Testamentary Trust B	Castelli Exploration, Inc.	4/27/2011	117/323	32S	17W	21	SE/4
Alberta Callahan	Castelli Exploration, Inc.	4/27/2011	117/327	32S	17W	21	SE/4
Donna Kenney	Castelli Exploration, Inc.	4/27/2011	117/331	32S	17W	21	SE/4
Linda D. Hoyle	Castelli Exploration, Inc.	4/27/2011	117/335	32S	17W	22	SE/4
Connie E. Gibson	Castelli Exploration, Inc.	4/27/2011	117/339	32S	17W	22	SE/4
James P. Booth, Successor Trustee of the Donald Booth Family Trust as established under the Donald Booth Living Trust dated 5/17/92	Castelli Exploration, Inc.	4/27/2011	117/343	32S	17W	22	SE/4
James P. Booth, Successor Trustee of the Rachel L. Booth Living Trust	Castelli Exploration, Inc.	4/27/2011	117/347	32S	17W	22	SE/4
C. Dean Gregg, Trustee of the Eleanor Ellis Testamentary Trust	Castelli Exploration, Inc.	4/27/2011	117/351	32S	17W	22	SE/4
Marilyn Andree and Ralph Andree, her husband	Castelli Exploration, Inc.	4/27/2011	117/355		17W	22	SE/4
William L. Gregg and Billie Jean Gregg, his wife	Castelli Exploration, Inc.	4/27/2011	117/359	32S	17W	22	SE/4
C. Dean Gregg and Judy Gregg, his wife	Castelli Exploration, Inc.	4/27/2011	117/363	32S	17W	22	SE/4
C. Dean Gregg, Trustee of the Charles Gregg Testamentary Trust B	Castelli Exploration, Inc.	4/27/2011	117/367	32S	17W	22	SE/4
Alberta Callahan	Castelli Exploration, Inc.	4/27/2011	117/371	32S	17W	22	SE/4
Donna Kenney	Castelli Exploration, Inc.	4/27/2011	117/375	32S	17W	22	SE/4
Linda D. Hoyle	Castelli Exploration, Inc.	4/27/2011	117/379	32S	17W	22	SW/ 4
Connie E. Gibson	Castelli Exploration, Inc.	4/27/2011	117/383	32S	17W	22	SW/ 4
James P. Booth, Successor Trustee of the Donald Booth Family Trust as established under the Donald Booth Living Trust dated 5/17/92	Castelli Exploration, Inc.	4/27/2011	117/387	32S	17W	22	SW/ 4
James P. Booth, Successor Trustee of the Rachel L. Booth Living Trust	Castelli Exploration, Inc.	4/27/2011	117/391	32S	17W	22	SW/ 4
C. Dean Gregg, Trustee of the Eleanor Ellis Testamentary Trust	Castelli Exploration, Inc.	4/27/2011	117/395	32S	17W	22	SW/ 4



Lessor	Lessee	Dated	Book/Page	Township	Range	Section	Description
C. Dean Gregg, Trustee of the Charles Gregg Testamentary Trust B	Castelli Exploration, Inc.	4/27/2011	117/543	32S	17W	26	SW/ 4
Alberta Callahan	Castelli Exploration, Inc.	4/27/2011	117/547	32S	17W	26	SW/ 4
Donna Kenney	Castelli Exploration, Inc.	4/27/2011	117/551	32S	17W	26	SW/ 4
Linda D. Hoyle	Castelli Exploration, Inc.	4/27/2011	117/555	32S	17W	27	NE/4
Connie E. Gibson	Castelli Exploration, Inc.	4/27/2011	117/559	32S	17W	27	NE/4
James P. Booth, Successor Trustee of the Donald Booth Family Trust as established under the Donald Booth Living Trust dated 5/17/92	Castelli Exploration, Inc.	4/27/2011	117/563	32S	17W	27	NE/ 4
James P. Booth, Successor Trustee of the Rachel L. Booth Living Trust	Castelli Exploration, Inc.	4/27/2011	117/567	32S	17W	27	NE/ 4
C. Dean Gregg, Trustee of the Eleanor Ellis Testamentary Trust	Castelli Exploration, Inc.	4/27/2011	117/571	32S	17W	27	NE/ 4
Marilyn Andree and Ralph Andree, her husband	Castelli Exploration, Inc.	4/27/2011	117/575	32S	17W	27	NE/ 4
William L. Gregg and Billie Jean Gregg, his wife	Castelli Exploration, Inc.	4/27/2011	117/579	32S	17W	27	NE/ 4
C. Dean Gregg and Judy Gregg, his wife	Castelli Exploration, Inc.	4/27/2011	117/583	32S	17W	27	NE/4
C. Dean Gregg, Trustee of the Charles Gregg Testamentary Trust B	Castelli Exploration, Inc.	4/27/2011	117/587	32S	17W	27	NE/ 4
Alberta Callahan	Castelli Exploration, Inc.	4/27/2011	117/591	32S	17W	27	NE/ 4
Donna Kenney	Castelli Exploration, Inc.	4/27/2011	117/595	32S	17W	27	NE/ 4
Linda D. Hoyle	Castelli Exploration, Inc.	4/27/2011	117/599	32S	17W	27	NW/ 4
Connie E. Gibson	Castelli Exploration, Inc.	4/27/2011	117/603	32S	17W	27	NW/ 4
James P. Booth, Successor Trustee of the Donald Booth Family Trust as established under the Donald Booth Living Trust dated 5/17/92	Castelli Exploration, Inc.	4/27/2011	117/607	32S	17W	27	NW/ 4
James P. Booth, Successor Trustee of the Rachel L. Booth Living Trust	Castelli Exploration, Inc.	4/27/2011	117/611	32S	17W	27	NW/ 4
C. Dean Gregg, Trustee of the Eleanor Ellis Testamentary Trust	Castelli Exploration, Inc.	4/27/2011	117/615	32S	17W	27	NW/ 4





Lessor	Lessee	Dated	Book/Page	Township	Range	Section	Description
C. Dean Gregg, Trustee of the Charles Gregg Testamentary Trust B	Castelli Exploration, Inc.	4/27/2011	117/763	32S	17W	28	SE/4
Alberta Callahan	Castelli Exploration, Inc.	4/27/2011	117/767	32S	17W	28	SE/4
Donna Kenney	Castelli Exploration, Inc.	4/27/2011	117/771	32S	17W	28	SE/4
Linda D. Hoyle	Castelli Exploration, Inc.	4/27/2011	117/775	32S	17W	35	W/2 E/2
Connie E. Gibson	Castelli Exploration, Inc.	4/27/2011	117/779	32S	17W	35	W/2 E/2
James P. Booth, Successor Trustee of the Donald Booth Family Trust as established under the Donald Booth Living Trust dated 5/17/92	Castelli Exploration, Inc.	4/27/2011	117/783	32S	17W	35	W/2 E/2
James P. Booth, Successor Trustee of the Rachel L. Booth Living Trust	Castelli Exploration, Inc.	4/27/2011	117/787	32S	17W	35	W/2 E/2
C. Dean Gregg, Trustee of the Eleanor Ellis Testamentary Trust	Castelli Exploration, Inc.	4/27/2011	117/791	32S	17W	35	W/2 E/2
Marilyn Andree and Ralph Andree, her husband	Castelli Exploration, Inc.	4/27/2011	117/795	32S	17W	35	W/2 E/2
William L. Gregg and Billie Jean Gregg, his wife	Castelli Exploration, Inc.	4/27/2011	117/799	32S	17W	35	W/2 E/2
C. Dean Gregg and Judy Gregg, his wife	Castelli Exploration, Inc.	4/27/2011	117/803	32S	17W	35	W/2 E/2
C. Dean Gregg, Trustee of the Charles Gregg Testamentary Trust B	Castelli Exploration, Inc.	4/27/2011	117/807	32S	17W	35	W/2 E/2
Alberta Callahan	Castelli Exploration, Inc.	4/27/2011	117/811	32S	17W	35	W/2 E/2
Donna Kenney	Castelli Exploration, Inc.	4/27/2011	117/815	32S	17W	35	W/2 E/2
Linda D. Hoyle	Castelli Exploration, Inc.	4/27/2011	117/819	32S	17W	36	NW/ 4
Connie E. Gibson	Castelli Exploration, Inc.	4/27/2011	117/823	32S	17W	36	NW/ 4
James P. Booth, Successor Trustee of the Donald Booth Family Trust as established under the Donald Booth Living Trust dated 5/17/92	Castelli Exploration, Inc.	4/27/2011	117/827	32S	17W	36	NW/ 4
James P. Booth, Successor Trustee of the Rachel L. Booth Living Trust	Castelli Exploration, Inc.	4/27/2011	117/831	32S	17W	36	NW/ 4
C. Dean Gregg, Trustee of the Eleanor Ellis Testamentary Trust	Castelli Exploration, Inc.	4/27/2011	117/835	32S	17W	36	NW/ 4







Lessor	Lessee	Dated	Book/Page	Township	Range	Section	Description
William L. Gregg and Billie Jean Gregg, his wife	Castelli Exploration, Inc.	3/9/2010	112/905 as extended	33S	16W	30	SE/4
Alberta Callahan	Castelli Exploration, Inc.	3/9/2010	112/701 as extended	33S	16W	30	SE/4
C. Dean Gregg and Judy Gregg, his wife	Castelli Exploration, Inc.	3/9/2010	112/845 as extended	33S	16W	30	SE/4
C. Dean Gregg, Trustee of the Charles Gregg Testamentary Trust B	Castelli Exploration, Inc.	3/9/2010	112/725 as extended	33S	16W	30	SE/4
C. Dean Gregg, Trustee of the Eleanor Ellis Testamentary Trust	Castelli Exploration, Inc.	3/9/2010	112/815 as extended	33S	16W	30	SE/4
Connie E. Gibson	Castelli Exploration, Inc.	3/9/2010	112/935 as extended	33S	16W	30	SE/4
Donna Kenney	Castelli Exploration, Inc.	3/9/2010	112/711 as extended	33S	16W	30	SE/4
James P. Booth, Successor Co-Trustee of the Donald Booth Family Trust as established under the Donald Booth Living Trust dated 5/7/92	Castelli Exploration, Inc.	3/9/2010	112/785 as extended	33S	16W	30	SE/4
James P. Booth, Successor Co-Trustee of the Rachel L. Booth Living Trust dated 5/7/92	Castelli Exploration, Inc.	3/9/2010	112/755 as extended	33S	16W	30	SE/4
Linda D. Hoyle	Castelli Exploration, Inc.	3/9/2010	112/965 as extended	33S	16W	30	SE/4
Marilyn Andree and Ralph Andree, her husband	Castelli Exploration, Inc.	3/9/2010	112/875 as extended	33S	16W	30	SE/4
William L. Gregg and Billie Jean Gregg, his wife	Castelli Exploration, Inc.	3/9/2010	112/905 as extended	33S	16W	30	SE/4
Alberta Callahan	Castelli Exploration, Inc.	3/9/2010	112/703 as extended	33S	16W	30	NE/4
C. Dean Gregg and Judy Gregg, his wife	Castelli Exploration, Inc.	3/9/2010	112/851 as extended	33S	16W	30	NE/4
C. Dean Gregg, Trustee of the Charles Gregg Testamentary Trust B	Castelli Exploration, Inc.	3/9/2010	112/731 as extended	33S	16W	30	NE/4





Lessor	Lessee	Dated	Book/Page	Township	Range	Section	Description
James P. Booth, Successor Co-Trustee of the Rachel L. Booth Living Trust dated 5/7/92	Castelli Exploration, Inc.	3/9/2010	112/773 as extended	33S	16W	31	SE/4
Linda D. Hoyle	Castelli Exploration, Inc.	3/9/2010	112/977 as extended	33S	16W	31	SE/4
Marilyn Andree and Ralph Andree, her husband	Castelli Exploration, Inc.	3/9/2010	112/887 as extended	33S	16W	31	SE/4
William L. Gregg and Billie Jean Gregg, his wife	Castelli Exploration, Inc.	3/9/2010	112/917	33S	16W	31	SE/4
Charles Einsel, et ux	John T. Crane	5/12/1961	20/339	33S	17W	12	Insofar as lease covers the W/ 2 SE/4
Muriel Gregg, et al	Verner R. Shoup	6/29/1953	14/226	33S	17W	12	insofar as lease covers E/2 E/2
Muriel Gregg, et al	Verner R. Shoup	6/29/1953	14/232	33S	16W	7	insofar as lease covers SW/ 4
Muriel Gregg, et al	Verner R. Shoup	6/29/1953	14/232	33S	17W	13	insofar as lease covers NE/4
James D. Herrington et ux	Strongs, Inc.	8/13/1976	41/224	33S	16W	18	insofar as lease covers NW/ 4
James D. Herrington et ux	Strongs, Inc.	8/13/1976	41/221	33S	16W	4	insofar as lease covers NE/4; N/ 2 SE/4
Coy A. Davis, a widow	Singer-Fleischaker et al	7/31/1973	36/221	32S	16W	33	SE/4; W/2 NE/ 4
Daisy Wall, et al	Robert H. Kirk	4/5/1973	36/24	33S	16W		Insofar as lease covers Lots 3 & 4 & S/2 NW/ 4 a/d/a NW/ 4
Mary A. Hanneken	Strongs, Inc.	4/6/1979	46/399	33S	16W	4	SE/4
Charles Gregg, et ux, et al	Strongs, Inc.	4/6/1979	46/365	33S	16W	20	NE/4; E/2 NW/4; SW/ 4
John A. Deewall and Jane E. Dewall, his wife	Castelli Exploration, Inc.	6/23/2003	101/69	33S	16W	20	NE/4; E/2 NW/4; SW/ 4
John A. Deewall and Jane E. Dewall, his wife	Castelli Exploration, Inc.	6/23/2003	101/71	33S	17W	9	E/2
John A. Deewall and Jane E. Dewall, his wife	Castelli Exploration, Inc.	6/23/2003	101/71	33S	17W	9	W/ 2
Quentin T. Shogrin, Trustee of the Donna Marie Shogrin Trust Agreement dated 1/9/91	J. Fred Hambright, Inc.	5/17/2000	93/769	33S	16W	16	W/ 2
Eric E. Dorsey and Tyna M. Dorsey, Trustees under Trust Agreement dated 7/7/93 f/b/o Eric E. Dorsey Trust	J. Fred Hambright, Inc.	5/16/2000	94/653	33S	16W	21	W/ 2
Eric E. Dorsey Trust dated 7/7/93	Thomas Energy, Inc.	1/16/2007	106/127	33S	16W	28	W/ 2 NE/4; NW/ 4
				33S	16W	29	E/2 NE/ 4



Lessor	Lessee	Dated	Book/Page	Township	Range	Section	Description
C. Dean Gregg, Trustee of the Muriel Gregg Living Trust dated 11/4/93 and Trustee of the Charles Gregg Trust B; and Donald Booth and Rachel L. Booth, Trustees of the Donald Booth Living Trust dated 5/7/92 and Trustees of the Rachel L. Booth Living Trust dated 5/7/92	J. Fred Hambright, Inc.	5/17/2000	93/773 extended at 99/916	33S	16W	17	NW/4; E/2 SW/4; SE/4
				33S	16W	8	N/2
				33S	16W	9	NW/ 4
				33S	16W	17	NW/4; SE/4; E/2 SW/ 4
				33S	16W	19	NW/4; W/ 2 NE/4; SE/4
Mary A. Hanneken, et vir	Robert H. Kirk	7/10/1973	36/173	33S	17W	24	E/2 NE/ 4
				33S	16W	8	SW/ 4
Muriel Gregg, et ux, et al	Robert H. Kirk	3/30/1973	35/478	33S	16W	19	SW/ 4
				33S	16W	8	SW/ 4
				33S	16W	19	SW/ 4
				33S	16W	30	NW/ 4
Mary A. Hanneken, et vir	Robert H. Kirk	5/9/1973	35/480	33S	16W	31	NW/ 4
Mary A. Hanneken	Strong's, Inc.	4/6/1979	46/399	33S	16W	20	NE/4; E/2 NW/4; SW/ 4
Charles Gregg, et ux, et al	Strong's, Inc.	4/6/1979	46/365	33S	16W	20	NE/4; E/2 NW/4; SW/ 4
Charles Gregg, et ux, et al	Strong's, Inc.	4/6/1979	46/367	33S	16W	29	SE/4; W/ 2 NE/4
Mary A. Hanneken	Strong's, Inc.	4/6/1979	46/401	33S	16W	29	SE/4; W/2 NE/4
Charles Gregg, et ux, et al	Strong's, Inc.	4/6/1979	46/395	33S	16W	29	W/ 2
Mary A. Hanneken	Strong's, Inc.	4/6/1979	46/403	33S	16W	29	W/ 2
Linda D. Hoyle, dealing with her sole and separate property	Castelli Exploration, Inc.	4/10/2012	122/241	33S	16W	30	NW/ 4
Donald G. Booth and Linda Booth, husband and wife	Castelli Exploration, Inc.	4/10/2012	122/245	33S	16W	30	NW/ 4
William L. Gregg and Billie Jean Gregg, his wife	Castelli Exploration, Inc.	4/10/2012	122/249	33S	16W	30	NW/ 4
Connie E. Gibson and Tedd Gibson, her husband	Castelli Exploration, Inc.	4/10/2012	122/253	33S	16W	30	NW/ 4

Lessor	Lessee	Dated	Book/Page	Township	Range	Section	Description
C. Dean Gregg, Trustee of the Eleanor Ellis Testamentary Trust	Castelli Exploration, Inc.	4/10/2012	122/257	33S	16W	30	NW/ 4
Marilyn Andree and Ralph Andree, her husband	Castelli Exploration, Inc.	4/10/2012	122/261	33S	16W	30	NW/ 4
C. Dean Gregg and Judy Gregg, his w ife	Castelli Exploration, Inc.	4/10/2012	122/265	33S	16W	30	NW/ 4
C. Dean Gregg, Trustee of the Charles Gregg Testamentary Trust B	Castelli Exploration, Inc.	4/10/2012	122/269	33S	16W	30	NW/ 4
James P. Booth, a single man	Castelli Exploration, Inc.	4/10/2012	122/273	33S	16W	30	NW/ 4
M ary A. Hanneken	Strongs, Inc.	4/6/1979	46/405	33S	16W	32	E/2
Charles Gregg, et ux, et al	Strongs, Inc.	4/6/1979	46/369	33S	16W	32	E/2
M ary A. Hanneken	Strongs, Inc.	4/6/1979	46/407	33S	16W	32	W/ 2
Charles Gregg, et ux, et al	Strongs, Inc.	4/6/1979	46/371	33S	16W	32	W/ 2
						8	N/ 2
Charles Gregg, et ux, et al	Robert H. Kirk	6/22/1973	36/170	33S	16W	9	NW/ 4
M uriel Gregg, et ux, et al	Robert A. Clark	4/18/1974	37/300	33S	16W	6	SE/4
Mary Hanneken	Robert A. Clark	5/6/1974	37/294	33S	16W	6	SE/4
Mary Lou Jobe, formerly Hall	Harold M ellor	3/25/1953	14/7	33S	17W	33	NE/4; 80 acre tract by metes and bounds in NW/ 4
Eugene Huck, et ux	Harold M ellor	3/20/1953	13/407	33S	17W	33	NW/4, less tract by metes and bounds; SW/4; S/2 SE/4
M obil Oil Corporation	Doy C. Deem Trust	8/1/1990	75/305	33S	17W	33	NE/4; 80 acre tract by metes and bounds in NW/ 4
Edward L. Wiswell, Trustee of the Edward L. Wisw ell Trust dated 3/9/92 and Sandra Kay Wisw ell, Trustee of the Sandra K. Wiswell Trust dated 3/9/92	J. Fred Hambright, Inc.	5/16/2000	93/771 as extended @ 100/308	33S	16W	8 17	SE/4 NE/ 4
J.T. M arsh Ranch, Inc.	J. Fred Hambright, Inc.	5/16/2000	93/707 as extended @ 100/322	33S	16W	8 17	SE/4 NE/ 4
Darrel V. Eden, et ux	Petroleum, Inc.	10/14/1965	27/576	32S	16W	31	N/ 2 SE/4; NE/ 4 SW/ 4
Ivan Crouse, et ux	Petroleum, Inc.	10/14/1965	27/577	32S	16W	31	N/2 SE/4; NE/4 SW/ 4
M uriel Gregg, et ux, et al	H.O. Pope	7/18/1966	28/582	33S	16W	6	N/2
M ary A. Hanneken, et vir	H.O. Pope	7/19/1966	28/583	33S	16W	6	N/ 2
M uriel Gregg, et ux, et al	H.O. Pope	7/18/1966	28/584	32S	16W	31	S/2 S/2; NW/ 4 SW/ 4
M ary A. Hanneken, et vir	H.O. Pope	7/19/1966	28/585	32S	16W	31	S/2 S/2; NW/ 4 SW/ 4





Lessor	Lessee	Dated	Book/Page	Township	Range	Section	Description
						23 26 28 34 35	S/2 Insofar as N/2 S/2 Insofar as N/2 and SE/4 W/ 2
Helen DeLynne Merrill	Castelli Exploration, Inc.	5/25/2005	103/837	33S	16W		
George W. Weatherby, III and Lorraine D. Weatherby, his wife	Anadarko Production Company	4/19/1968	31/169	33S	16W	33	SW/ 4 SE/4
Catherin V. Merrill, a widow; Catherin V. Merrill and Commerce Trust Company, Co-Trustee uwo Harol A. Merrill, dec; Mary Elizabeth Merrill Wolfe and Jarry Wolfe, Jr., her husband; Donald Eugene Merrill and Betty J. Merrill, his wife; Harold William Merrill and Dana K. Merrill, his wife	Anadarko Production Company	12/15/1967	30/486	33S	16W	33	N/ 2
Catherin V. Merrill, a widow; Catherin V. Merrill and Commerce Trust Company, Co-Trustee uwo Harol A. Merrill, dec; Mary Elizabeth Merrill Wolfe and Jarry Wolfe, Jr., her husband; Donald Eugene Merrill and Betty J. Merrill, his wife; Harold William Merrill and Dana K. Merrill, his wife	Anadarko Production Company	12/15/1967	30/488	33	16W	33	Insofar as lease covers SW/4; N/2 SE/4; SE/4 SE/4
Catherin V. Merrill, Co-Trustee and Bank of Oklahoma, N.A., Agent for Commerce Bank, N.A., Co-Trustee of the H.A. Merrill Testamentary Trust	J. Fred Hambright, Inc.	8/10/2000	94/863	33S	16W	21 28	E/2 E/2 NE/ 4
Catherin V. Merrill, H. Elvin Knight, Jr. and William Charles Wheeler, Jr., Co-Trustees of the Catherin V. Merrill Trust	J. Fred Hambright, Inc.	8/10/2000	94/855	33S	16W	21 28	E/2 E/2 NE/ 4

Lessor	Lessee	Dated	Book/Page	Township	Range	Section	Description
--------	--------	-------	-----------	----------	-------	---------	-------------

Patricia Hollingsworth, a single person	J. Fred Hambright, Inc.	8/10/2000	94/871	33S	16W	21 28	E/2 E/2 NE/ 4
H.W. Merrill, Jr. and DeLynne Merrill, his wife	J. Fred Hambright, Inc.	8/10/2000	94/879	33S	16W	21 28	E/2 E/2 NE/ 4
R. Scot t Merrill, Trustee of the Donald E. Merrill Trust	J. Fred Hambright, Inc.	8/10/2000	94/887	33S	16W	21 28	E/2 E/2 NE/ 4
Laura Jeane Merrill, a single person	J. Fred Hambright, Inc.	8/10/2000	94/895	33S	16W	21 28	E/2 E/2 NE/ 4
M ary Elizabeth Merrill Wolfe, a single person	J. Fred Hambright, Inc.	8/10/2000	94/903	33S	16W	21 28	E/2 E/2 NE/ 4
Farmer's National Company, Agent for Commerce Bank, N.A., Trustee of the H.A. Merrill Testamentary Trust	Castelli Exploration, Inc.	3/13/2008	109/545	34S	16W	4	All
S. Kenneth Wolfe, Trustee of the S. Kenneth Wolfe Family GST Trust	Castelli Exploration, Inc.	3/13/2008	109/557	34S	16W	4	All
Ann W. Rowe	Castelli Exploration, Inc.	3/13/2008	109/563	34S	16W	4	All
Helen DeLynne Merrill	Castelli Exploration, Inc.	3/13/2008	109/569	34S	16W	4	All
R. Scot t Merrill, Trustee of the Donald E. Merrill Trust	Castelli Exploration, Inc.	3/13/2008	110/65	34S	16W	4	All
Catherin V. Merrill Partners, a M issouri General Partnership	Castelli Exploration, Inc.	3/13/2008	109/551	34S	16W	4	All
Vernie White and Virginia White, his w ife	J. Fred Hambright, Inc.	5/31/2000	93/921	33S	16W	17 18	W/ 2 SW/4 E/2 SE/4
Catherin V. Merrill, a widow; Catherin V. Merrill and Commerce Bank of Kansas City, Co-Trustees under the Will of Harold A. Merrill, deceased; Mary Elizabeth Merrill Wolfe and Harry Wolfe, Jr., her husband; Donald Eugene Merrill and Betty J. Merrill, his wife; and Harold William Merrill and Dana K. Merrill, his wife	The National Oil Company	11/7/1974	38/282	33S	16W	22	All of Section
Catherin V. Merrill, a widow; Catherin V. Merrill and Commerce Bank of Kansas City, Co-Trustees under the Will of Harold A. Merrill, deceased; Mary Elizabeth Merrill Wolfe and Harry Wolfe, Jr., her husband; Donald Eugene Merrill and Betty J. Merrill, his wife; and Harold William Merrill and Dana K. Merrill, his wife	The National Oil Company	11/7/1974	38/287	33S	16W	27	All of Section

Catherin V. Merrill, a widow; Catherin V. Merrill and Commerce Bank of Kansas City, Co-Trustees under the Will of Harold A. Merrill, deceased; Mary Elizabeth Merrill Wolfe and Harry Wolfe, Jr., her husband; Donald Eugene Merrill and Betty J. Merrill, his wife; and Harold William Merrill and Dana K. Merrill, his wife	The National Oil Company	6/20/1978	44/325	33S	16W	26	All of Section
Ann W. Rowe	Castelli Exploration, Inc.	6/4/2012	124/841	33S	16W	24	All of Section
Catherin V. Merrill Partners, a Missouri General Partnership	Castelli Exploration, Inc.	6/4/2012	124/853	33S	16W	24	All of Section
R. Scott Merrill, Trustee of the Donald E. Merrill Trust dated 12/11/92	Castelli Exploration, Inc.	6/4/2012	124/829	33S	16W	24	All of Section
Robert Scott Merrill, Co-Trustee and Farmers National Company, Agent for Commerce Bank, Co-Trustee of the Harold A. Merrill Testamentary Trust, created U/L/W/T of Harold A. Merrill, dated August 7, 1959	Castelli Exploration, Inc.	6/4/2012	124/817	33S	16W	24	All of Section
Helen DeLynne Merrill, a single woman	Castelli Exploration, Inc.	6/4/2012	124/805	33S	16W	24	All of Section
Kenneth S. Wolfe, Trustee of the Wolfe Family GST Trust dated 4/30/03	Castelli Exploration, Inc.	6/4/2012	124/793	33S	16W	24	All of Section
Ann W. Rowe	Castelli Exploration, Inc.	6/4/2012	124/915	33S	16W	25	All of Section
Catherin V. Merrill Partners, a Missouri General Partnership	Castelli Exploration, Inc.	6/4/2012	124/927	33S	16W	25	All of Section
R. Scott Merrill, Trustee of the Donald E. Merrill Trust dated 12/11/92	Castelli Exploration, Inc.	6/4/2012	124/903	33S	16W	25	All of Section
Robert Scott Merrill, Co-Trustee and Farmers National Company, Agent for Commerce Bank, Co-Trustee of the Harold A. Merrill Testamentary Trust, created U/L/W/T of Harold A. Merrill, dated August 7, 1959	Castelli Exploration, Inc.	6/4/2012	124/891	33S	16W	25	All of Section
Helen DeLynne Merrill, a single woman	Castelli Exploration, Inc.	6/4/2012	124/879	33S	16W	25	All of Section
Kenneth S. Wolfe, Trustee of the Wolfe Family GST Trust dated 4/30/03	Castelli Exploration, Inc.	6/4/2012	124/867	33S	16W	25	All of Section
<b>ALL OF THE ABOVE LEASES ARE LOCATED IN COMANCHE COUNTY, KANSAS</b>							