

KANSAS CORPORATION COMMISSION  
OIL & GAS CONSERVATION DIVISION

Form T-1  
April 2019  
Form must be Typed  
Form must be Signed  
All blanks must be Filled

**REQUEST FOR CHANGE OF OPERATOR  
TRANSFER OF INJECTION OR SURFACE PIT PERMIT**

Form KSONA-1, Certification of Compliance with the Kansas Surface Owner Notification Act,  
MUST be submitted with this form.

Check applicable boxes:

- Oil Lease: No. of Oil Wells \_\_\_\_\_ \*\*
- Gas Lease: No. of Gas Wells \_\_\_\_\_ \*\*
- Gas Gathering System: \_\_\_\_\_
- Saltwater Disposal Well - Permit No.: \_\_\_\_\_  
Spot Location: \_\_\_\_\_ feet from  N /  S Line  
\_\_\_\_\_ feet from  E /  W Line
- Enhanced Recovery Project Permit No.: \_\_\_\_\_  
Entire Project:  Yes  No  
Number of Injection Wells \_\_\_\_\_ \*\*

Field Name: \_\_\_\_\_

**\*\* Side Two Must Be Completed.**

Effective Date of Transfer: \_\_\_\_\_

KS Dept of Revenue Lease No.: \_\_\_\_\_

Lease Name: \_\_\_\_\_

\_\_\_\_ - \_\_\_\_ - \_\_\_\_ - \_\_\_\_ Sec. \_\_\_\_ Twp. \_\_\_\_ R. \_\_\_\_  E  W

Legal Description of Lease: \_\_\_\_\_

County: \_\_\_\_\_

Production Zone(s): \_\_\_\_\_

Injection Zone(s): \_\_\_\_\_

Surface Pit Permit No.: \_\_\_\_\_  
(API No. if Drill Pit, WO or Haul)

\_\_\_\_\_ feet from  N /  S Line of Section

\_\_\_\_\_ feet from  E /  W Line of Section

Type of Pit:  Emergency  Burn  Settling  Haul-Off  Workover  Drilling

Past Operator's License No. \_\_\_\_\_

Contact Person: \_\_\_\_\_

Past Operator's Name & Address: \_\_\_\_\_

Phone: \_\_\_\_\_

Title: \_\_\_\_\_

Date: \_\_\_\_\_

Signature: \_\_\_\_\_

New Operator's License No. \_\_\_\_\_

Contact Person: \_\_\_\_\_

New Operator's Name & Address: \_\_\_\_\_

Phone: \_\_\_\_\_

New Operator's Email: \_\_\_\_\_

Oil / Gas Purchaser: \_\_\_\_\_

Title: \_\_\_\_\_

Date: \_\_\_\_\_

Signature: \_\_\_\_\_

**Acknowledgment of Transfer:** The above request for transfer of injection authorization, surface pit permit # \_\_\_\_\_ has been noted, approved and duly recorded in the records of the Kansas Corporation Commission. This acknowledgment of transfer pertains to Kansas Corporation Commission records only and does not convey any ownership interest in the above injection well(s) or pit permit.

\_\_\_\_\_ is acknowledged as  
the new operator and may continue to inject fluids as authorized by

Permit No.: \_\_\_\_\_ . Recommended action: \_\_\_\_\_

Date: \_\_\_\_\_

Authorized Signature

\_\_\_\_\_ is acknowledged as  
the new operator of the above named lease containing the surface pit

permitted by No.: \_\_\_\_\_ .

Date: \_\_\_\_\_

Authorized Signature

DISTRICT \_\_\_\_\_ EPR \_\_\_\_\_ PRODUCTION \_\_\_\_\_ UIC \_\_\_\_\_



KANSAS CORPORATION COMMISSION  
OIL & GAS CONSERVATION DIVISION

Form KSONA-1

July 2021

Form Must Be Typed

Form must be Signed

All blanks must be Filled

**CERTIFICATION OF COMPLIANCE WITH THE  
KANSAS SURFACE OWNER NOTIFICATION ACT**

*This form must be submitted with all Forms C-1 (Notice of Intent to Drill); CB-1 (Cathodic Protection Borehole Intent); T-1 (Request for Change of Operator Transfer of Injection or Surface Pit Permit); and CP-1 (Well Plugging Application). Any such form submitted without an accompanying Form KSONA-1 will be returned.*

Select the corresponding form being filed:  C-1 (Intent)  CB-1 (Cathodic Protection Borehole Intent)  T-1 (Transfer)  CP-1 (Plugging Application)

OPERATOR: License # \_\_\_\_\_

Name: \_\_\_\_\_

Address 1: \_\_\_\_\_

Address 2: \_\_\_\_\_

City: \_\_\_\_\_ State: \_\_\_\_\_ Zip: \_\_\_\_\_ + \_\_\_\_\_

Contact Person: \_\_\_\_\_

Phone: ( \_\_\_\_\_ ) \_\_\_\_\_ Fax: ( \_\_\_\_\_ ) \_\_\_\_\_

Email Address: \_\_\_\_\_

Well Location:

\_\_\_\_ - \_\_\_\_ - \_\_\_\_ - \_\_\_\_ Sec. \_\_\_\_ Twp. \_\_\_\_ S. R. \_\_\_\_  East  West

County: \_\_\_\_\_

Lease Name: \_\_\_\_\_ Well #: \_\_\_\_\_

*If filing a Form T-1 for multiple wells on a lease, enter the legal description of the lease below:*

**Surface Owner Information:**

Name: \_\_\_\_\_

Address 1: \_\_\_\_\_

Address 2: \_\_\_\_\_

City: \_\_\_\_\_ State: \_\_\_\_\_ Zip: \_\_\_\_\_ + \_\_\_\_\_

*When filing a Form T-1 involving multiple surface owners, attach an additional sheet listing all of the information to the left for each surface owner. Surface owner information can be found in the records of the register of deeds for the county, and in the real estate property tax records of the county treasurer.*

*If this form is being submitted with a Form C-1 (Intent) or CB-1 (Cathodic Protection Borehole Intent), you must supply the surface owners and the KCC with a plat showing the predicted locations of lease roads, tank batteries, pipelines, and electrical lines. The locations shown on the plat are preliminary non-binding estimates. The locations may be entered on the Form C-1 plat, Form CB-1 plat, or a separate plat may be submitted.*

**Select one of the following:**

- I certify that, pursuant to the Kansas Surface Owner Notice Act (see Chapter 55 of the Kansas Statutes Annotated), I have provided the following to the surface owner(s) of the land upon which the subject well is or will be located: 1) a copy of the Form C-1, Form CB-1, Form T-1, or Form CP-1 that I am filing in connection with this form; 2) if the form being filed is a Form C-1 or Form CB-1, the plat(s) required by this form; and 3) my operator name, address, phone number, fax, and email address.
- I have not provided this information to the surface owner(s). I acknowledge that, because I have not provided this information, the KCC will be required to send this information to the surface owner(s). To mitigate the additional cost of the KCC performing this task, I acknowledge that I must provide the name and address of the surface owner by filling out the top section of this form and that I am being charged a \$30.00 handling fee, payable to the KCC, which is enclosed with this form.

*If choosing the second option, submit payment of the \$30.00 handling fee with this form. If the fee is not received with this form, the KSONA-1 form and the associated Form C-1, Form CB-1, Form T-1, or Form CP-1 will be returned.*

I hereby certify that the statements made herein are true and correct to the best of my knowledge and belief.

Date: \_\_\_\_\_ Signature of Operator or Agent: \_\_\_\_\_ Title: \_\_\_\_\_

Additional Land Owners

Merrill Ranch Management  
Bank of America Specialty Asset Management – Oil & Gas  
Attn: Colin Xuereb  
901 Main Street, 17<sup>th</sup> Floor, TX1-492-17-01  
Dallas, TX 75202-3714

Catherine Merrill Partners  
c/o Christine Demara  
4801 Main St.  
Kansas City, MO 64112

**ASSIGNMENT OF WORKING INTERESTS  
IN OIL AND GAS LEASES**

[COMANCHE COUNTY, KANSAS]

CASTELLI ENERGY, L.L.C., an Oklahoma limited liability company, individually and as successor-by-merger to **Castelli Exploration, Inc.**, and **MC3 Energy, L.L.C.** (hereafter, "Assignor"), for good and valuable consideration, the receipt and sufficiency of which is hereby acknowledged, does hereby sell, assign, convey, transfer and set over **95%** of Assignor's right, title and interest in and to its working interest in the oil and gas leases described on Schedule 1 ("Leases"), attached hereto and made a part hereof by this reference, unto the following named parties (collectively, "Assignee") in the following percentages, their successors and assigns:

|                                  |            |
|----------------------------------|------------|
| <b>GMDOC, LLC</b> .....          | <b>70%</b> |
| <b>SAAZ, LLC</b> .....           | <b>10%</b> |
| <b>ROBERT J. GUTRU, LP</b> ..... | <b>10%</b> |
| <b>DECKER OIL, LLC</b> .....     | <b>10%</b> |

together with a like interest in the rights to pooled or unitized acreage of which the Leases and Wells (defined below) are part, and a like interest in and to the property incident and appurtenant thereto, which shall include, without limitation, all of Assignors' right, title and interest in and to:

- 1) the saltwater disposal agreements described on Schedule 1 ("SWD Agreements"),
- 2) the oil and/or gas wells, and the injection and disposal wells described on Schedule 1 ("Wells"), but ***expressly excluding*** any oil and/or gas wells, injection or disposal wells, or any other well or wellbore of any kind, whether active, inactive, plugged or unplugged and abandoned, situated on the lands covered by the Leases and SWD Agreements that is not specifically described on Schedule 1;
- 3) the equipment, machinery, fixtures and other personal, and mixed property situated on the Leases and lands covered by the SWD Agreements, or otherwise appurtenant to or currently used or held for use in connection with the ownership or operation of the Leases, SWD Agreements and Wells, including, without limitation, well equipment, casing, rods, tubing, tanks, pumps, motors, fixtures, machinery, meters, inventory, separators, knock-outs, dehydrators, compressors, treaters, power lines, field

processing facilities, surface and downhole equipment, flowlines, gathering lines and systems, transmission lines and all other pipelines ("Equipment");

- 4) the unsold oil in storage attributable to the Leases ("Stored Oil");
- 5) all permits, servitudes, easements, rights-of-way, operating rights and agreements, orders, assignments, gas purchase and sale contracts, oil purchase and sale agreements, farmin and farmout agreements, transportation and marketing agreements, operating agreements, unit agreements, declarations of units, processing agreements, options, facilities or equipment leases, surface use agreements, warranties, licenses and other contracts, agreements and rights used, held for use, or appurtenant to the beneficial use and enjoyment, ownership or operation of the Leases, SWD Agreements, Wells, and Equipment, or with the production or treatment of oil, gas and saltwater from or attributable to the Leases, SWD Agreements, or Wells ("Contracts");
- 6) all of the files, records, information and data pertaining to the Leases, SWD Agreements, Wells, Equipment, or Contracts in the possession of Assignor ("Records"), including, without limitation, title records, abstracts, title opinions, title certificates, title policies, production records, severance tax records, reservoir and well information, drill stem tests, well logs, bond logs, casing pressure and mechanical integrity tests, geologic and geophysical data, and all other information relating in any way to the ownership or operation thereof.

TO HAVE AND TO HOLD the interests and property herein assigned and conveyed by Assignor to Assignee, and the successors and assigns of Assignee, according to the terms and conditions of the Leases and SWD Agreements, and together with all and singular tenements, hereditaments, and appurtenances thereunto belonging, or in anywise appertaining.

Assignors hereby warrants to Assignee that its working interest and net revenue interest in and to the Leases and Wells are being delivered as to all lands and depths described on Schedule 1 and at not less than working interest and net revenue interest stated therein, free and clear of liens and encumbrances. The working interests and net revenue interests in the Leases and Wells stated on Schedule 1 are for purposes of this warranty of title, but do not constitute a limitation on the interests assigned hereunder, which shall include all of Assignor's working interest in and to the Leases. Notwithstanding the foregoing warranty of title, ASSIGNOR HEREBY EXPRESSLY DISCLAIMS WARRANTIES OF MERCHANTABILITY AND FITNESS FOR A PARTICULAR PURPOSE, AND BUYER HEREBY ACKNOWLEDGES THAT IT IS ACQUIRING THE WELLS AND EQUIPMENT "AS-IS, WHERE-IS, WITH ALL FAULTS."

This Assignment of Working Interest in Oil and Gas Leases is made in consideration of, pursuant to and in connection with, and expressly subject to the terms, conditions, representations, warranties and covenants set forth in that certain Asset Purchase and Sale Agreement dated February 24, 2022, but effective as of the end of the day on March 31, 2022 ("Effective Time") by and between Assignor and GMDOC, LLC. The Working Interests assigned hereunder are further subject to that certain Operating Agreement—Castelli Acquisition, dated April 1, 2022, entered








“Assignee”

SAAZ, LLC

By:   
William J. Darrah, Manager


DECKER OIL, LLC


By:   
Stephen Decker, Manager

STATE OF KANSAS        )  
  ) ss:  
COUNTY OF SEDGWICK )

This instrument was acknowledged before me on this 3<sup>rd</sup> day of May, 2022, by William J. Darrah, as manager of SAAZ, LLC, a Kansas limited liability company, on behalf of said company.

My commission expires: 04-15-2023

  
Notary Public




STATE OF KANSAS        )  
  ) ss:  
COUNTY OF SEDGWICK )

This instrument was acknowledged before me on this 3<sup>rd</sup> day of May, 2022, by Stephen Decker, as manager of Decker Oil, LLC, a Kansas limited liability company, on behalf of said company.

My commission expires: 9/15/2024

  
Notary Public



## SCHEDULE 1

### To Assignment of Working Interests in Oil and Gas Leases

#### “Wells”

| NAME                      | WI%        | OIL NRI    | GAS NRI    | ST:CTY-SEC                | API#                  |
|---------------------------|------------|------------|------------|---------------------------|-----------------------|
| MERRILL RANCH #2          | 0.94937500 | 0.75952261 | 0.75952261 | KS:COMA- - -              | API:15-033-20183      |
| MERRILL RANCH #5          | 0.94937500 |            |            | KS:COMA- - -              | API:15-033-20200      |
| MERRILL RANCH #7<br>SWD   | 0.94937500 |            |            | KS:COMA- - -              | API:150332004100<br>0 |
| MERRILL RANCH #3<br>SWD   | 0.77500000 |            |            | KS:COMA-003-034S-<br>016W |                       |
| C A DAVIS #1-4            | 1.00000000 | 0.84453100 | 0.84453100 | KS:COMA-004-033S-<br>016W | API:150332013500<br>0 |
| MERRILL RANCH #2-4        | 0.87000000 | 0.69600000 | 0.69600000 | KS:COMA-004-034S-<br>016W | API:150332152000<br>0 |
| MERRILL RANCH #1-4<br>SWD | 0.87000000 |            |            | KS:COMA-004-034S-<br>016W | API:150332151900<br>0 |
| EDEN A #1                 | 0.98026570 | 0.77691480 | 0.77691480 | KS:COMA-032-032S-<br>016W | API:150332052200<br>0 |
| GREGG BOOTH A-1           | 0.81250000 | 0.70765630 | 0.70765630 | KS:COMA-006-033S-<br>016W | API:150332015400<br>0 |
| BIDDLE #2                 | 0.98000000 | 0.78400000 | 0.78400000 | KS:COMA-007-033S-<br>016W | API:150332042600<br>0 |
| BUNNY #8-10               | 0.10000000 | 0.11250000 | 0.11250000 | KS:COMA-008-031S-<br>018W | API:150332153400<br>0 |
| GREGG BOOTH A-2           | 0.83045456 | 0.72277012 | 0.72277012 | KS:COMA-008-033S-<br>016W | API:150332033700<br>0 |
| GREGG BOOTH 1-8           | 0.83750000 | 0.72887510 | 0.72887510 | KS:COMA-008-033S-<br>016W | API:150332138100<br>0 |
| MARSH RANCH #1-8          | 0.93500000 | 0.74800000 | 0.74800000 | KS:COMA-008-033S-<br>016W | API:150332149100<br>0 |
| DEEWALL #1-9              | 0.95500000 | 0.76400000 | 0.76400000 | KS:COMA-009-032S-<br>017W | API:150332137900<br>0 |
| EINSEL #1-10              | 0.96250000 | 0.77000000 | 0.77000000 | KS:COMA-010-033S-<br>017W | API:150332136900<br>0 |
| EINSEL #1-11              | 0.85000000 | 0.71718750 | 0.71718750 | KS:COMA-011-033S-<br>017W | API:150330010500<br>0 |
| EINSEL L                  | 1.00000000 | 0.84375000 | 0.84375000 | KS:COMA-011-033S-<br>017W | API:150332064200<br>0 |
| EINSEL #1-12              | 0.83000000 | 0.66400000 | 0.66400000 | KS:COMA-012-033S-<br>017W | API:150332056400<br>0 |
| EINSEL D                  | 1.00000000 | 0.82812500 | 0.82812500 | KS:COMA-012-033S-<br>017W | API:150332024800<br>0 |
| BIDDLE A #2               | 0.98000000 | 0.78400000 | 0.78400000 | KS:COMA-012-033S-<br>017W | API:150332173600<br>0 |
| EINSEL A                  | 1.00000000 | 0.80000000 | 0.80000000 | KS:COMA-013-033S-<br>017W | API:150332022900<br>0 |
| EINSEL A #3               | 1.00000000 | 0.80000000 | 0.80000000 | KS:COMA-013-033S-<br>017W | API:150332172800<br>0 |
| BIDDLE #1                 | 0.83123149 | 0.66498519 | 0.66498519 | KS:COMA-013-033S-<br>017W | API:150330003900<br>0 |
| BIDDLE A #1               | 0.85015602 | 0.68154415 | 0.68154415 | KS:COMA-013-033S-<br>017W | API:150332173500<br>0 |
| GREGG #1-13               | 1.00000000 | 0.80000000 | 0.80000000 | KS:COMA-013-033S-<br>017W | API:150332168900<br>0 |

|                      |            |            |            |                       |                   |
|----------------------|------------|------------|------------|-----------------------|-------------------|
| GREGG #2-13          | 1.00000000 | 0.80000000 | 0.80000000 | KS:COMA-013-033S-017W | API:1503321692000 |
| GREGG 13 LEASE       | 1.00000000 | 0.80000000 | 0.80000000 | KS:COMA-013-033S-017W | API:115010269506  |
| EINSEL-BIDDLE #1     | 1.00000000 | 0.79296870 | 0.79296870 | KS:COMA-014-033S-017W | API:1503300098000 |
| DONNA MARIE #1-16    | 0.79500000 | 0.63400000 | 0.63400000 | KS:COMA-016-033S-016W | API:1503321395000 |
| DONNA MARIE #2-16    | 0.79500000 | 0.63400000 | 0.63400000 | KS:COMA-016-033S-016W | API:1503321465000 |
| MARSH RANCH #1-17    | 0.81500000 | 0.65200000 | 0.65200000 | KS:COMA-017-033S-016W | API:1503321356000 |
| GREGG #1-17          | 0.81025000 | 0.64529370 | 0.64529370 | KS:COMA-017-033S-016W | API:1503321367000 |
| WHITE #1-18          | 0.81500000 | 0.65200000 | 0.65200000 | KS:COMA-018-033S-016W | API:1503321357000 |
| GREGG #1-18          | 0.74750000 | 0.59800000 | 0.59800000 | KS:COMA-018-033S-016W | API:1503321559000 |
| GREGG #2-18          | 0.74750000 | 0.59800000 | 0.59800000 | KS:COMA-018-033S-016W | API:1503321585000 |
| GREGG 18 LEASE       | 0.74750000 | 0.59800000 | 0.59800000 | KS:COMA-018-033S-016W | API:215002232539  |
| DORSEY TRUST #1-19   | 0.81250000 | 0.65000000 | 0.65000000 | KS:COMA-019-033S-016W | API:1503321368000 |
| GREGG 19 LEASE       | 0.87000000 | 0.69600000 | 0.69600000 | KS:COMA-019-033S-016W | API:115010265517  |
| GREGG #3-19          | 0.87000000 | 0.69600000 | 0.69600000 | KS:COMA-019-033S-016W | API:1503321521000 |
| GREGG #4-19          | 0.87000000 | 0.69600000 | 0.69600000 | KS:COMA-019-033S-016W | API:1503321562000 |
| GREGG #5-19          | 0.87000000 | 0.69600000 | 0.69600000 | KS:COMA-019-033S-016W | API:1503321571000 |
| GREGG #6-19          | 0.87000000 | 0.69600000 | 0.69600000 | KS:COMA-019-033S-016W | API:1503321577000 |
| GREGG #7-19          | 0.87000000 | 0.69600000 | 0.69600000 | KS:COMA-019-033S-016W | API:1503321578000 |
| GREGG #1-19          | 0.81250000 |            |            | KS:COMA-019-033S-016W | API:1503321392000 |
| GREGG A #1-19        | 0.98000000 | 0.78400000 | 0.78400000 | KS:COMA-019-033S-016W | API:1503321742000 |
| GREGG A #2-19        | 0.98000000 | 0.78400000 | 0.78400000 | KS:COMA-019-033S-016W | API:1503321743000 |
| GREGG A 19 LEASE     | 0.98000000 | 0.78400000 | 0.78400000 | KS:COMA-019-033S-016W | API:115010270567  |
| DAISY WALL #1-20     | 0.98000000 | 0.78400000 | 0.78400000 | KS:COMA-020-033S-016W | API:1503320334000 |
| GREGG #1-20          | 0.87000000 | 0.69600000 | 0.69600000 | KS:COMA-020-033S-016W | API:1503321579000 |
| GREGG #2-20          | 0.87000000 | 0.69600000 | 0.69600000 | KS:COMA-020-033S-016W | API:1503321583000 |
| GREGG 20 LEASE       | 0.87000000 | 0.69600000 | 0.69600000 | KS:COMA-020-033S-016W | API:115010267507  |
| DORSEY TRUST #2-21   | 0.82000000 | 0.65600000 | 0.65600000 | KS:COMA-021-033S-016W | API:1503321347000 |
| MERRILL RANCH #1-21R | 0.85750000 | 0.68600000 | 0.68600000 | KS:COMA-021-033S-016W | API:1503321160000 |
| CHARLIE BROWN #1-24  | 0.37500000 | 1.00000000 | 1.00000000 | KS:COMA-024-033S-016W | API:1503321688000 |
| DUNN #1-24           | 1.00000000 | 0.78000000 | 0.78000000 | KS:COMA-024-033S-017W | API:1503321745000 |

|                       |            |            |            |                           |                  |
|-----------------------|------------|------------|------------|---------------------------|------------------|
| DUNN #2-24            | 1.00000000 |            |            | KS:COMA-024-033S-017W     | API:150332178400 |
| EINSEL A #2           | 1.00000000 | 0.80000000 | 0.80000000 | KS:COMA-024-033S-017W     | API:150332172700 |
| EINSEL A #4           | 1.00000000 | 0.80000000 | 0.80000000 | KS:COMA-024-033S-017W     | API:150332174400 |
| CHARLIE BROWN #1-25   | 0.37500000 | 1.00000000 | 1.00000000 | KS:COMA-025-033S-016W     | API:150332172000 |
| DUNN #1-25            | 1.00000000 | 0.78000000 | 0.78000000 | KS:COMA-025-033S-017W     | API:150332174600 |
| DUNN #1-25 SWD        | 1.00000000 | 0.80000000 | 0.80000000 | KS:COMA-025-033S-017W     | API:150332174700 |
| MERRILL RANCH #1-27   | 0.96500000 | 0.78549493 | 0.78549493 | KS:COMA-027-033S-016W     | API:1503321788   |
| DORSEY #1             | 0.90000000 | 0.70200000 | 0.70200000 | KS:COMA-028-033S-016W     | API:150332153500 |
| MERRILL RANCH #1-28   | 0.94500000 | 0.75380001 | 0.75380001 | KS:COMA-028-033S-016W     | API:150332147500 |
| MERRILL RANCH #2-28   | 0.67000000 | 0.52343750 | 0.52343750 | KS:COMA-028-033S-016W     | API:150332152500 |
| DORSEY #2             | 0.90000000 | 0.70200000 | 0.70200000 | KS:COMA-029-033S-016W     | API:150332153600 |
| GREGG #1-29           | 0.82640000 | 0.64634550 | 0.64634550 | KS:COMA-029-033S-016W     | API:150332030500 |
| GREGG #2-29           | 0.78120615 | 0.64634550 | 0.64634550 | KS:COMA-029-033S-016W     | API:150332158400 |
| GREGG 29 LEASE        | 0.78120615 | 0.60887234 | 0.60887234 | KS:COMA-029-033S-016W     | API:115030110806 |
| GREGG #1-30           | 0.87000000 | 0.68355900 | 0.68355900 | KS:COMA-030-033S-016W     | API:150332163400 |
| GREGG A #1-30         | 1.00000000 | 0.78000000 | 0.78000000 | KS:COMA-030-033S-016W     | API:150332174900 |
| MCANINCH-GREGG #4     | 1.00000000 | 0.76220700 | 0.76220700 | KS:COMA-031-032S-016W     | API:150332065500 |
| MCANINCH-GREGG #3     | 0.96875000 | 0.73828120 | 0.73828120 | KS:COMA-031-032S-016W     | API:150332063700 |
| GREGG #1-32           | 0.82640000 | 0.64634550 | 0.64634550 | KS:COMA-032-033S-016W     | API:150332030400 |
| GREGG #2-32           | 0.78120615 | 0.60887234 | 0.60887234 | KS:COMA-032-033S-016W     | API:150332164200 |
| GREGG 32 LEASE        | 0.76520000 |            |            | KS:COMA-032-033S-016W     | API:115010270196 |
| MERRILL RANCH C2      | 0.97328150 | 0.75915934 | 0.75915934 | KS:COMA-033-033S-016W     | API:150332005700 |
| MERRILL RANCH C3      | 1.00000000 | 0.78244694 | 0.78244694 | KS:COMA-033-033S-016W     | API:150332153900 |
| HUCK JOBE #1          | 0.98000000 | 0.78400000 | 0.78400000 | KS:COMA-033-033S-017W     | API:150331001400 |
| HUCK JOBE #2          | 0.98000000 | 0.78400000 | 0.78400000 | KS:COMA-033-033S-017W     | API:150332175100 |
| MERRILL RANCH #1-34   | 0.79500000 | 0.62109370 | 0.62109370 | KS:COMA-034-033S-016W     | API:150332145200 |
| MERRILL RANCH #2-34   | 0.79500000 | 0.62109375 | 0.62109375 | KS:COMA-034-033S-016W     | API:150332147200 |
| EINSEL A2-A3-A4 LEASE | 1.00000000 | 0.80000000 | 0.80000000 | KS:COMA-SEC 13 & 24-33S-1 | API:115010270175 |

Gregg 1-13; API No. 15-033-21689; Sec. 13-T33S-R17W, Comanche County, Kansas

Gregg 2-13; API No. 15-033-21692; Sec. 13-T33S-R17W, Comanche County, Kansas

“Leases”

Comanche County, Kansas:

Gregg 19 Leases

Legal: N/2 of Section 8-T33S-R16W  
NW/4 of Section 9-T33S-R16W  
NW/4, SE/4 & E/2 SW/4 of Section 17-T33S-R16W  
NW/4, W/2 NE/4 & SE/4 of Section 19-T33S-R16W  
E/2 NE/4 of Section 24-T33S-R17W

Terms Common to Lease Nos. 2 - 10

Date: December 16, 2013 (effective April 1, 2008)  
Lessee: Castelli Exploration, Inc.

Lease No. 2

Lessor: Marilyn Andree and Ralph Andree  
Recording: Book 130, Page 621

Lease No. 3

Lessor: Donald G. Booth and Linda Booth  
Recording: Book 130, Page 625

Lease No. 4

Lessor: William L. Gregg and Billie Jean Gregg  
Recording: Book 130, Page 629

Lease No. 5

Lessor: Connie E. Gibson and Tedd Gibson  
Recording: Book 130, Page 633

Lease No. 6

Lessor: James P. Booth  
Recording: Book 130, Page 637

Lease No. 7

Lessor: Linda D. Hoyle et al.  
Recording: Book 130, Page 641

Lease No. 8

Lessor: Eleanor C. Ellis Testamentary Trust  
Recording: Book 130, Page 645

Lease No. 9

Lessor: Charles Gregg Testamentary Trust B  
Recording: Book 130, Page 649

Lease No. 10

Lessor: C. Dean Gregg and Judy Gregg  
Recording: Book 130, Page 653

See additional “Leases” attached





| Lessor  | Lessee                     | Dated     | Book/Page | Township | Range | Section | Description               |
|---|----------------------------|-----------|-----------|----------|-------|---------|---------------------------|
| James P. Booth, Successor Trustee of the Donald Booth Family Trust as established under the Donald Booth Living Trust dated 5/17/92 | Castelli Exploration, Inc. | 4/27/2011 | 117/255   | 33S      | 17W   | 1       | N/2 SW/ 4 and SE/4 SW/ 4  |
| James P. Booth, Successor Trustee of the Rachel L. Booth Living Trust   | Castelli Exploration, Inc. | 4/27/2011 | 117/259   | 33S      | 17W   | 1       | N/2 SW/ 4 and SE/4 SW/ 4  |
| C. Dean Gregg, Trustee of the Eleanor Ellis Testamentary Trust  | Castelli Exploration, Inc. | 4/27/2011 | 117/263   | 33S      | 17W   | 1       | N/2 SW/ 4 and SE/4 SW/ 4  |
| Marilyn Andree and Ralph Andree, her husband  | Castelli Exploration, Inc. | 4/27/2011 | 117/267   | 33S      | 17W   | 1       | N/2 SW/ 4 and SE/4 SW/ 4  |
| William L. Gregg and Billie Jean Gregg, his wife  | Castelli Exploration, Inc. | 4/27/2011 | 117/271   | 33S      | 17W   | 1       | N/ 2 SW/ 4 and SE/4 SW/ 4 |
| C. Dean Gregg and Judy Gregg, his wife  | Castelli Exploration, Inc. | 4/27/2011 | 117/275   | 33S      | 17W   | 1       | N/2 SW/ 4 and SE/4 SW/ 4  |
| C. Dean Gregg, Trustee of the Charles Gregg Testamentary Trust B861   | Castelli Exploration, Inc. | 4/27/2011 | 117/279   | 33S      |       | 1       | N/2 SW/ 4 and SE/4 SW/ 4  |
| Alberta Callahan  | Castelli Exploration, Inc. | 4/27/2011 | 117/287   | 33S      |       |         | N/2 SW/ 4 and SE/4 SW/ 4  |
| Donna Kenney  | Castelli Exploration, Inc. | 4/27/2011 | 117/283   | 33S      | 17W   | 1       | N/2 SW/ 4 and SE/4 SW/ 4  |
| Linda D. Hoyle  | Castelli Exploration, Inc. | 4/27/2011 | 117/291   | 32S      | 17W   | 21      | SE/4                      |
| Connie E. Gibson  | Castelli Exploration, Inc. | 4/27/2011 | 117/295   | 32S      | 17W   | 21      | SE/4                      |
| James P. Booth, Successor Trustee of the Donald Booth Family Trust as established under the Donald Booth Living Trust dated 5/17/92 | Castelli Exploration, Inc. | 4/27/2011 | 117/299   | 32S      | 17W   | 21      | SE/4                      |
| James P. Booth, Successor Trustee of the Rachel L. Booth Living Trust   | Castelli Exploration, Inc. | 4/27/2011 | 117/303   | 32S      | 17W   | 21      | SE/4                      |
| C. Dean Gregg, Trustee of the Eleanor Ellis Testamentary Trust  | Castelli Exploration, Inc. | 4/27/2011 | 117/307   | 32S      | 17W   | 21      | SE/4                      |
| Marilyn Andree and Ralph Andree, her husband  | Castelli Exploration, Inc. | 4/27/2011 | 117/311   | 32S      | 17W   | 21      | SE/4                      |
| William L. Gregg and Billie Jean Gregg, his wife  | Castelli Exploration, Inc. | 4/27/2011 | 117/315   | 32S      | 17W   | 21      | SE/4                      |
| C. Dean Gregg and Judy Gregg, his w ife   | Castelli Exploration, Inc. | 4/27/2011 | 117/319   | 32S      | 17W   | 21      | SE/4                      |



| Lessor  | Lessee                     | Dated     | Book/Page | Township | Range | Section | Description |
|---|----------------------------|-----------|-----------|----------|-------|---------|-------------|
| C. Dean Gregg, Trustee of the Charles Gregg Testamentary Trust B  | Castelli Exploration, Inc. | 4/27/2011 | 117/323   | 32S      | 17W   | 21      | SE/4        |
| Alberta Callahan  | Castelli Exploration, Inc. | 4/27/2011 | 117/327   | 32S      | 17W   | 21      | SE/4        |
| Donna Kenney  | Castelli Exploration, Inc. | 4/27/2011 | 117/331   | 32S      | 17W   | 21      | SE/4        |
| Linda D. Hoyle  | Castelli Exploration, Inc. | 4/27/2011 | 117/335   | 32S      | 17W   | 22      | SE/4        |
| Connie E. Gibson  | Castelli Exploration, Inc. | 4/27/2011 | 117/339   | 32S      | 17W   | 22      | SE/4        |
| James P. Booth, Successor Trustee of the Donald Booth Family Trust as established under the Donald Booth Living Trust dated 5/17/92 | Castelli Exploration, Inc. | 4/27/2011 | 117/343   | 32S      | 17W   | 22      | SE/4        |
| James P. Booth, Successor Trustee of the Rachel L. Booth Living Trust   | Castelli Exploration, Inc. | 4/27/2011 | 117/347   | 32S      | 17W   | 22      | SE/4        |
| C. Dean Gregg, Trustee of the Eleanor Ellis Testamentary Trust  | Castelli Exploration, Inc. | 4/27/2011 | 117/351   | 32S      | 17W   | 22      | SE/4        |
| Marilyn Andree and Ralph Andree, her husband  | Castelli Exploration, Inc. | 4/27/2011 | 117/355   |          | 17W   | 22      | SE/4        |
| William L. Gregg and Billie Jean Gregg, his wife  | Castelli Exploration, Inc. | 4/27/2011 | 117/359   | 32S      | 17W   | 22      | SE/4        |
| C. Dean Gregg and Judy Gregg, his w ife   | Castelli Exploration, Inc. | 4/27/2011 | 117/363   | 32S      | 17W   | 22      | SE/4        |
| C. Dean Gregg, Trustee of the Charles Gregg Testamentary Trust B  | Castelli Exploration, Inc. | 4/27/2011 | 117/367   | 32S      | 17W   | 22      | SE/4        |
| Alberta Callahan  | Castelli Exploration, Inc. | 4/27/2011 | 117/371   | 32S      | 17W   | 22      | SE/4        |
| Donna Kenney  | Castelli Exploration, Inc. | 4/27/2011 | 117/375   | 32S      | 17W   | 22      | SE/4        |
| Linda D. Hoyle  | Castelli Exploration, Inc. | 4/27/2011 | 117/379   | 32S      | 17W   | 22      | SW/ 4       |
| Connie E. Gibson  | Castelli Exploration, Inc. | 4/27/2011 | 117/383   | 32S      | 17W   | 22      | SW/ 4       |
| James P. Booth, Successor Trustee of the Donald Booth Family Trust as established under the Donald Booth Living Trust dated 5/17/92 | Castelli Exploration, Inc. | 4/27/2011 | 117/387   | 32S      | 17W   | 22      | SW/ 4       |
| James P. Booth, Successor Trustee of the Rachel L. Booth Living Trust   | Castelli Exploration, Inc. | 4/27/2011 | 117/391   | 32S      | 17W   | 22      | SW/ 4       |
| C. Dean Gregg, Trustee of the Eleanor Ellis Testamentary Trust  | Castelli Exploration, Inc. | 4/27/2011 | 117/395   | 32S      | 17W   | 22      | SW/ 4       |

| Lessor  | Lessee                     | Dated     | Book/Page | Township | Range | Section | Description |
|---|----------------------------|-----------|-----------|----------|-------|---------|-------------|
| C. Dean Gregg, Trustee of the Charles Gregg Testamentary Trust B  | Castelli Exploration, Inc. | 4/27/2011 | 117/323   | 32S      | 17W   | 21      | SE/4        |
| Alberta Callahan  | Castelli Exploration, Inc. | 4/27/2011 | 117/327   | 32S      | 17W   | 21      | SE/4        |
| Donna Kenney  | Castelli Exploration, Inc. | 4/27/2011 | 117/331   | 32S      | 17W   | 21      | SE/4        |
| Linda D. Hoyle  | Castelli Exploration, Inc. | 4/27/2011 | 117/335   | 32S      | 17W   | 22      | SE/4        |
| Connie E. Gibson  | Castelli Exploration, Inc. | 4/27/2011 | 117/339   | 32S      | 17W   | 22      | SE/4        |
| James P. Booth, Successor Trustee of the Donald Booth Family Trust as established under the Donald Booth Living Trust dated 5/17/92 | Castelli Exploration, Inc. | 4/27/2011 | 117/343   | 32S      | 17W   | 22      | SE/4        |
| James P. Booth, Successor Trustee of the Rachel L. Booth Living Trust   | Castelli Exploration, Inc. | 4/27/2011 | 117/347   | 32S      | 17W   | 22      | SE/4        |
| C. Dean Gregg, Trustee of the Eleanor Ellis Testamentary Trust  | Castelli Exploration, Inc. | 4/27/2011 | 117/351   | 32S      | 17W   | 22      | SE/4        |
| Marilyn Andree and Ralph Andree, her husband  | Castelli Exploration, Inc. | 4/27/2011 | 117/355   |          | 17W   | 22      | SE/4        |
| William L. Gregg and Billie Jean Gregg, his wife  | Castelli Exploration, Inc. | 4/27/2011 | 117/359   | 32S      | 17W   | 22      | SE/4        |
| C. Dean Gregg and Judy Gregg, his wife  | Castelli Exploration, Inc. | 4/27/2011 | 117/363   | 32S      | 17W   | 22      | SE/4        |
| C. Dean Gregg, Trustee of the Charles Gregg Testamentary Trust B  | Castelli Exploration, Inc. | 4/27/2011 | 117/367   | 32S      | 17W   | 22      | SE/4        |
| Alberta Callahan  | Castelli Exploration, Inc. | 4/27/2011 | 117/371   | 32S      | 17W   | 22      | SE/4        |
| Donna Kenney  | Castelli Exploration, Inc. | 4/27/2011 | 117/375   | 32S      | 17W   | 22      | SE/4        |
| Linda D. Hoyle  | Castelli Exploration, Inc. | 4/27/2011 | 117/379   | 32S      | 17W   | 22      | SW/ 4       |
| Connie E. Gibson  | Castelli Exploration, Inc. | 4/27/2011 | 117/383   | 32S      | 17W   | 22      | SW/ 4       |
| James P. Booth, Successor Trustee of the Donald Booth Family Trust as established under the Donald Booth Living Trust dated 5/17/92 | Castelli Exploration, Inc. | 4/27/2011 | 117/387   | 32S      | 17W   | 22      | SW/ 4       |
| James P. Booth, Successor Trustee of the Rachel L. Booth Living Trust   | Castelli Exploration, Inc. | 4/27/2011 | 117/391   | 32S      | 17W   | 22      | SW/ 4       |
| C. Dean Gregg, Trustee of the Eleanor Ellis Testamentary Trust  | Castelli Exploration, Inc. | 4/27/2011 | 117/395   | 32S      | 17W   | 22      | SW/ 4       |



| Lessor  | Lessee                     | Dated     | Book/Page | Township | Range | Section | Description |
|---|----------------------------|-----------|-----------|----------|-------|---------|-------------|
| C. Dean Gregg, Trustee of the Charles Gregg Testamentary Trust B  | Castelli Exploration, Inc. | 4/27/2011 | 117/543   | 32S      | 17W   | 26      | SW/ 4       |
| Alberta Callahan  | Castelli Exploration, Inc. | 4/27/2011 | 117/547   | 32S      | 17W   | 26      | SW/ 4       |
| Donna Kenney  | Castelli Exploration, Inc. | 4/27/2011 | 117/551   | 32S      | 17W   | 26      | SW/ 4       |
| Linda D. Hoyle  | Castelli Exploration, Inc. | 4/27/2011 | 117/555   | 32S      | 17W   | 27      | NE/4        |
| Connie E. Gibson  | Castelli Exploration, Inc. | 4/27/2011 | 117/559   | 32S      | 17W   | 27      | NE/4        |
| James P. Booth, Successor Trustee of the Donald Booth Family Trust as established under the Donald Booth Living Trust dated 5/17/92 | Castelli Exploration, Inc. | 4/27/2011 | 117/563   | 32S      | 17W   | 27      | NE/ 4       |
| James P. Booth, Successor Trustee of the Rachel L. Booth Living Trust   | Castelli Exploration, Inc. | 4/27/2011 | 117/567   | 32S      | 17W   | 27      | NE/ 4       |
| C. Dean Gregg, Trustee of the Eleanor Ellis Testamentary Trust  | Castelli Exploration, Inc. | 4/27/2011 | 117/571   | 32S      | 17W   | 27      | NE/ 4       |
| Marilyn Andree and Ralph Andree, her husband  | Castelli Exploration, Inc. | 4/27/2011 | 117/575   | 32S      | 17W   | 27      | NE/ 4       |
| William L. Gregg and Billie Jean Gregg, his wife  | Castelli Exploration, Inc. | 4/27/2011 | 117/579   | 32S      | 17W   | 27      | NE/ 4       |
| C. Dean Gregg and Judy Gregg, his wife  | Castelli Exploration, Inc. | 4/27/2011 | 117/583   | 32S      | 17W   | 27      | NE/4        |
| C. Dean Gregg, Trustee of the Charles Gregg Testamentary Trust B  | Castelli Exploration, Inc. | 4/27/2011 | 117/587   | 32S      | 17W   | 27      | NE/ 4       |
| Alberta Callahan  | Castelli Exploration, Inc. | 4/27/2011 | 117/591   | 32S      | 17W   | 27      | NE/ 4       |
| Donna Kenney  | Castelli Exploration, Inc. | 4/27/2011 | 117/595   | 32S      | 17W   | 27      | NE/ 4       |
| Linda D. Hoyle  | Castelli Exploration, Inc. | 4/27/2011 | 117/599   | 32S      | 17W   | 27      | NW/ 4       |
| Connie E. Gibson  | Castelli Exploration, Inc. | 4/27/2011 | 117/603   | 32S      | 17W   | 27      | NW/ 4       |
| James P. Booth, Successor Trustee of the Donald Booth Family Trust as established under the Donald Booth Living Trust dated 5/17/92 | Castelli Exploration, Inc. | 4/27/2011 | 117/607   | 32S      | 17W   | 27      | NW/ 4       |
| James P. Booth, Successor Trustee of the Rachel L. Booth Living Trust   | Castelli Exploration, Inc. | 4/27/2011 | 117/611   | 32S      | 17W   | 27      | NW/ 4       |
| C. Dean Gregg, Trustee of the Eleanor Ellis Testamentary Trust  | Castelli Exploration, Inc. | 4/27/2011 | 117/615   | 32S      | 17W   | 27      | NW/ 4       |





| Lessor  | Lessee                     | Dated     | Book/Page | Township | Range | Section | Description |
|---|----------------------------|-----------|-----------|----------|-------|---------|-------------|
| C. Dean Gregg, Trustee of the Charles Gregg Testamentary Trust B  | Castelli Exploration, Inc. | 4/27/2011 | 117/763   | 32S      | 17W   | 28      | SE/4        |
| Alberta Callahan  | Castelli Exploration, Inc. | 4/27/2011 | 117/767   | 32S      | 17W   | 28      | SE/4        |
| Donna Kenney  | Castelli Exploration, Inc. | 4/27/2011 | 117/771   | 32S      | 17W   | 28      | SE/4        |
| Linda D. Hoyle  | Castelli Exploration, Inc. | 4/27/2011 | 117/775   | 32S      | 17W   | 35      | W/2 E/2     |
| Connie E. Gibson  | Castelli Exploration, Inc. | 4/27/2011 | 117/779   | 32S      | 17W   | 35      | W/2 E/2     |
| James P. Booth, Successor Trustee of the Donald Booth Family Trust as established under the Donald Booth Living Trust dated 5/17/92 | Castelli Exploration, Inc. | 4/27/2011 | 117/783   | 32S      | 17W   | 35      | W/2 E/2     |
| James P. Booth, Successor Trustee of the Rachel L. Booth Living Trust   | Castelli Exploration, Inc. | 4/27/2011 | 117/787   | 32S      | 17W   | 35      | W/2 E/2     |
| C. Dean Gregg, Trustee of the Eleanor Ellis Testamentary Trust  | Castelli Exploration, Inc. | 4/27/2011 | 117/791   | 32S      | 17W   | 35      | W/2 E/2     |
| Marilyn Andree and Ralph Andree, her husband  | Castelli Exploration, Inc. | 4/27/2011 | 117/795   | 32S      | 17W   | 35      | W/2 E/2     |
| William L. Gregg and Billie Jean Gregg, his wife  | Castelli Exploration, Inc. | 4/27/2011 | 117/799   | 32S      | 17W   | 35      | W/2 E/2     |
| C. Dean Gregg and Judy Gregg, his wife  | Castelli Exploration, Inc. | 4/27/2011 | 117/803   | 32S      | 17W   | 35      | W/2 E/2     |
| C. Dean Gregg, Trustee of the Charles Gregg Testamentary Trust B  | Castelli Exploration, Inc. | 4/27/2011 | 117/807   | 32S      | 17W   | 35      | W/2 E/2     |
| Alberta Callahan  | Castelli Exploration, Inc. | 4/27/2011 | 117/811   | 32S      | 17W   | 35      | W/2 E/2     |
| Donna Kenney  | Castelli Exploration, Inc. | 4/27/2011 | 117/815   | 32S      | 17W   | 35      | W/2 E/2     |
| Linda D. Hoyle  | Castelli Exploration, Inc. | 4/27/2011 | 117/819   | 32S      | 17W   | 36      | NW/ 4       |
| Connie E. Gibson  | Castelli Exploration, Inc. | 4/27/2011 | 117/823   | 32S      | 17W   | 36      | NW/ 4       |
| James P. Booth, Successor Trustee of the Donald Booth Family Trust as established under the Donald Booth Living Trust dated 5/17/92 | Castelli Exploration, Inc. | 4/27/2011 | 117/827   | 32S      | 17W   | 36      | NW/ 4       |
| James P. Booth, Successor Trustee of the Rachel L. Booth Living Trust   | Castelli Exploration, Inc. | 4/27/2011 | 117/831   | 32S      | 17W   | 36      | NW/ 4       |
| C. Dean Gregg, Trustee of the Eleanor Ellis Testamentary Trust  | Castelli Exploration, Inc. | 4/27/2011 | 117/835   | 32S      | 17W   | 36      | NW/ 4       |







| Lessor  | Lessee                     | Dated    | Book/Page              | Township | Range | Section | Description |
|---|----------------------------|----------|------------------------|----------|-------|---------|-------------|
| William L. Gregg and Billie Jean Gregg, his wife  | Castelli Exploration, Inc. | 3/9/2010 | 112/905<br>as extended | 33S      | 16W   | 30      | SE/4        |
| Alberta Callahan  | Castelli Exploration, Inc. | 3/9/2010 | 112/701<br>as extended | 33S      | 16W   | 30      | SE/4        |
| C. Dean Gregg and Judy Gregg, his wife  | Castelli Exploration, Inc. | 3/9/2010 | 112/845<br>as extended | 33S      | 16W   | 30      | SE/4        |
| C. Dean Gregg, Trustee of the Charles Gregg Testamentary Trust B  | Castelli Exploration, Inc. | 3/9/2010 | 112/725<br>as extended | 33S      | 16W   | 30      | SE/4        |
| C. Dean Gregg, Trustee of the Eleanor Ellis Testamentary Trust  | Castelli Exploration, Inc. | 3/9/2010 | 112/815<br>as extended | 33S      | 16W   | 30      | SE/4        |
| Connie E. Gibson  | Castelli Exploration, Inc. | 3/9/2010 | 112/935<br>as extended | 33S      | 16W   | 30      | SE/4        |
| Donna Kenney  | Castelli Exploration, Inc. | 3/9/2010 | 112/711<br>as extended | 33S      | 16W   | 30      | SE/4        |
| James P. Booth, Successor Co-Trustee of the Donald Booth Family Trust as established under the Donald Booth Living Trust dated 5/7/92 | Castelli Exploration, Inc. | 3/9/2010 | 112/785<br>as extended | 33S      | 16W   | 30      | SE/4        |
| James P. Booth, Successor Co-Trustee of the Rachel L. Booth Living Trust dated 5/7/92   | Castelli Exploration, Inc. | 3/9/2010 | 112/755<br>as extended | 33S      | 16W   | 30      | SE/4        |
| Linda D. Hoyle  | Castelli Exploration, Inc. | 3/9/2010 | 112/965<br>as extended | 33S      | 16W   | 30      | SE/4        |
| Marilyn Andree and Ralph Andree, her husband  | Castelli Exploration, Inc. | 3/9/2010 | 112/875<br>as extended | 33S      | 16W   | 30      | SE/4        |
| William L. Gregg and Billie Jean Gregg, his wife  | Castelli Exploration, Inc. | 3/9/2010 | 112/905<br>as extended | 33S      | 16W   | 30      | SE/4        |
| Alberta Callahan  | Castelli Exploration, Inc. | 3/9/2010 | 112/703<br>as extended | 33S      | 16W   | 30      | NE/4        |
| C. Dean Gregg and Judy Gregg, his wife  | Castelli Exploration, Inc. | 3/9/2010 | 112/851<br>as extended | 33S      | 16W   | 30      | NE/4        |
| C. Dean Gregg, Trustee of the Charles Gregg Testamentary Trust B  | Castelli Exploration, Inc. | 3/9/2010 | 112/731<br>as extended | 33S      | 16W   | 30      | NE/4        |





| Lessor  | Lessee                     | Dated     | Book/Page              | Township | Range | Section | Description   |
|---|----------------------------|-----------|------------------------|----------|-------|---------|---|
| James P. Booth, Successor Co-Trustee of the Rachel L. Booth Living Trust dated 5/7/92                     | Castelli Exploration, Inc. | 3/9/2010  | 112/773<br>as extended | 33S      | 16W   | 31      | SE/4  |
| Linda D. Hoyle  | Castelli Exploration, Inc. | 3/9/2010  | 112/977<br>as extended | 33S      | 16W   | 31      | SE/4  |
| Marilyn Andree and Ralph Andree, her husband  | Castelli Exploration, Inc. | 3/9/2010  | 112/887<br>as extended | 33S      | 16W   | 31      | SE/4  |
| William L. Gregg and Billie Jean Gregg, his wife  | Castelli Exploration, Inc. | 3/9/2010  | 112/917                | 33S      | 16W   | 31      | SE/4  |
| Charles Einsel, et ux   | John T. Crane              | 5/12/1961 | 20/339                 | 33S      | 17W   | 12      | Insofar as lease covers the W/ 2 SE/4                         |
| Muriel Gregg, et al   | Verner R. Shoup            | 6/29/1953 | 14/226                 | 33S      | 17W   | 12      | insofar as lease covers E/2 E/2                               |
| Muriel Gregg, et al   | Verner R. Shoup            | 6/29/1953 | 14/232                 | 33S      | 16W   | 7       | insofar as lease covers SW/ 4                                 |
| Muriel Gregg, et al   | Verner R. Shoup            | 6/29/1953 | 14/232                 | 33S      | 17W   | 13      | insofar as lease covers NE/4                                  |
| James D. Herrington et ux   | Strongs, Inc.              | 8/13/1976 | 41/224                 | 33S      | 16W   | 18      | insofar as lease covers NW/ 4                                 |
| James D. Herrington et ux   | Strongs, Inc.              | 8/13/1976 | 41/221                 | 33S      | 16W   | 4       | insofar as lease covers NE/4; N/ 2 SE/4                       |
| Coy A. Davis, a widow   | Singer-Fleischaker et al   | 7/31/1973 | 36/221                 | 32S      | 16W   | 33      | SE/4; W/2 NE/ 4   |
| Daisy Wall, et al   | Robert H. Kirk             | 4/5/1973  | 36/24                  | 33S      | 16W   |         | Insofar as lease covers Lots 3 & 4 & S/2 NW/ 4 a/d/a<br>NW/ 4 |
| Mary A. Hanneken  | Strongs, Inc.              | 4/6/1979  | 46/399                 | 33S      | 16W   | 4       | SE/4  |
| Charles Gregg, et ux, et al   | Strongs, Inc.              | 4/6/1979  | 46/365                 | 33S      | 16W   | 20      | NE/4; E/2 NW/4; SW/ 4   |
| John A. Deewall and Jane E. Dewall, his wife  | Castelli Exploration, Inc. | 6/23/2003 | 101/69                 | 33S      | 16W   | 20      | NE/4; E/2 NW/4; SW/ 4   |
| John A. Deewall and Jane E. Dewall, his wife  | Castelli Exploration, Inc. | 6/23/2003 | 101/71                 | 33S      | 17W   | 9       | E/2   |
| John A. Deewall and Jane E. Dewall, his wife  | Castelli Exploration, Inc. | 6/23/2003 | 101/71                 | 33S      | 17W   | 9       | W/ 2  |
| Quentin T. Shogrin, Trustee of the Donna Marie Shogrin Trust Agreement dated 1/9/91                       | J. Fred Hambright, Inc.    | 5/17/2000 | 93/769                 | 33S      | 16W   | 16      | W/ 2  |
| Eric E. Dorsey and Tyna M. Dorsey, Trustees under Trust Agreement dated 7/7/93 f/b/o Eric E. Dorsey Trust | J. Fred Hambright, Inc.    | 5/16/2000 | 94/653                 | 33S      | 16W   | 21      | W/ 2  |
| Eric E. Dorsey Trust dated 7/7/93   | Thomas Energy, Inc.        | 1/16/2007 | 106/127                | 33S      | 16W   | 28      | W/ 2 NE/4; NW/ 4  |
|   |                            |           |                        | 33S      | 16W   | 29      | E/2 NE/ 4   |



| Lessor   | Lessee                     | Dated     | Book/Page                       | Township | Range | Section | Description           |
|--|----------------------------|-----------|---------------------------------|----------|-------|---------|-----------------------|
| C. Dean Gregg, Trustee of the Muriel Gregg Living Trust dated 11/4/93 and Trustee of the Charles Gregg Trust B; and Donald Booth and Rachel L. Booth, Trustees of the Donald Booth Living Trust dated 5/7/92 and Trustees of the Rachel L. Booth Living Trust dated 5/7/92 | J. Fred Hambright, Inc.    | 5/17/2000 | 93/773<br>extended at<br>99/916 | 33S      | 16W   | 17      | NW/4; E/2 SW/4; SE/4  |
|  |                            |           |                                 | 33S      | 16W   | 8       | N/2                   |
|  |                            |           |                                 | 33S      | 16W   | 9       | NW/ 4                 |
|  |                            |           |                                 | 33S      | 16W   | 17      | NW/4; SE/4; E/2 SW/ 4 |
|  |                            |           |                                 | 33S      | 16W   | 19      | NW/4; W/ 2 NE/4; SE/4 |
| Mary A. Hanneken, et vir   | Robert H. Kirk             | 7/10/1973 | 36/173                          | 33S      | 17W   | 24      | E/2 NE/ 4             |
|  |                            |           |                                 | 33S      | 16W   | 8       | SW/ 4                 |
| Muriel Gregg, et ux, et al   | Robert H. Kirk             | 3/30/1973 | 35/478                          | 33S      | 16W   | 19      | SW/ 4                 |
|  |                            |           |                                 | 33S      | 16W   | 8       | SW/ 4                 |
|  |                            |           |                                 | 33S      | 16W   | 19      | SW/ 4                 |
|  |                            |           |                                 | 33S      | 16W   | 30      | NW/ 4                 |
| Mary A. Hanneken, et vir   | Robert H. Kirk             | 5/9/1973  | 35/480                          | 33S      | 16W   | 31      | NW/ 4                 |
| Mary A. Hanneken   | Strongs, Inc.              | 4/6/1979  | 46/399                          | 33S      | 16W   | 20      | NE/4; E/2 NW/4; SW/ 4 |
| Charles Gregg, et ux, et al  | Strongs, Inc.              | 4/6/1979  | 46/365                          | 33S      | 16W   | 20      | NE/4; E/2 NW/4; SW/ 4 |
| Charles Gregg, et ux, et al  | Strongs, Inc.              | 4/6/1979  | 46/367                          | 33S      | 16W   | 29      | SE/4; W/ 2 NE/4       |
| Mary A. Hanneken   | Strongs, Inc.              | 4/6/1979  | 46/401                          | 33S      | 16W   | 29      | SE/4; W/2 NE/4        |
| Charles Gregg, et ux, et al  | Strongs, Inc.              | 4/6/1979  | 46/395                          | 33S      | 16W   | 29      | W/ 2                  |
| Mary A. Hanneken   | Strongs, Inc.              | 4/6/1979  | 46/403                          | 33S      | 16W   | 29      | W/ 2                  |
| Linda D. Hoyle, dealing with her sole and separate property  | Castelli Exploration, Inc. | 4/10/2012 | 122/241                         | 33S      | 16W   | 30      | NW/ 4                 |
| Donald G. Booth and Linda Booth, husband and wife  | Castelli Exploration, Inc. | 4/10/2012 | 122/245                         | 33S      | 16W   | 30      | NW/ 4                 |
| William L. Gregg and Billie Jean Gregg, his wife   | Castelli Exploration, Inc. | 4/10/2012 | 122/249                         | 33S      | 16W   | 30      | NW/ 4                 |
| Connie E. Gibson and Tedd Gibson, her husband  | Castelli Exploration, Inc. | 4/10/2012 | 122/253                         | 33S      | 16W   | 30      | NW/ 4                 |

| Lessor   | Lessee                     | Dated      | Book/Page                          | Township | Range | Section | Description  |
|--|----------------------------|------------|------------------------------------|----------|-------|---------|--|
| C. Dean Gregg, Trustee of the Eleanor Ellis Testamentary Trust   | Castelli Exploration, Inc. | 4/10/2012  | 122/257                            | 33S      | 16W   | 30      | NW/ 4  |
| Marilyn Andree and Ralph Andree, her husband   | Castelli Exploration, Inc. | 4/10/2012  | 122/261                            | 33S      | 16W   | 30      | NW/ 4  |
| C. Dean Gregg and Judy Gregg, his w ife  | Castelli Exploration, Inc. | 4/10/2012  | 122/265                            | 33S      | 16W   | 30      | NW/ 4  |
| C. Dean Gregg, Trustee of the Charles Gregg Testamentary Trust B   | Castelli Exploration, Inc. | 4/10/2012  | 122/269                            | 33S      | 16W   | 30      | NW/ 4  |
| James P. Booth, a single man   | Castelli Exploration, Inc. | 4/10/2012  | 122/273                            | 33S      | 16W   | 30      | NW/ 4  |
| M ary A. Hanneken  | Strongs, Inc.              | 4/6/1979   | 46/405                             | 33S      | 16W   | 32      | E/2  |
| Charles Gregg, et ux, et al  | Strongs, Inc.              | 4/6/1979   | 46/369                             | 33S      | 16W   | 32      | E/2  |
| M ary A. Hanneken  | Strongs, Inc.              | 4/6/1979   | 46/407                             | 33S      | 16W   | 32      | W/ 2   |
| Charles Gregg, et ux, et al  | Strongs, Inc.              | 4/6/1979   | 46/371                             | 33S      | 16W   | 32      | W/ 2   |
|  |                            |            |                                    |          |       | 8       | N/ 2   |
| Charles Gregg, et ux, et al  | Robert H. Kirk             | 6/22/1973  | 36/170                             | 33S      | 16W   | 9       | NW/ 4  |
| M uriel Gregg, et ux, et al  | Robert A. Clark            | 4/18/1974  | 37/300                             | 33S      | 16W   | 6       | SE/4   |
| Mary Hanneken  | Robert A. Clark            | 5/6/1974   | 37/294                             | 33S      | 16W   | 6       | SE/4   |
| Mary Lou Jobe, formerly Hall   | Harold M ellor             | 3/25/1953  | 14/7                               | 33S      | 17W   | 33      | NE/4; 80 acre tract by metes and bounds in NW/ 4     |
|  |                            |            |                                    |          |       |         |  |
| Eugene Huck, et ux   | Harold M ellor             | 3/20/1953  | 13/407                             | 33S      | 17W   | 33      | NW/4, less tract by metes and bounds; SW/4; S/2 SE/4 |
| M obil Oil Corporation   | Doy C. Deem Trust          | 8/1/1990   | 75/305                             | 33S      | 17W   | 33      | NE/4; 80 acre tract by metes and bounds in NW/ 4     |
| Edward L. Wiswell, Trustee of the Edward L. Wisw ell Trust dated 3/9/92 and Sandra Kay Wisw ell, Trustee of the Sandra K. Wiswell Trust dated 3/9/92 | J. Fred Hambright, Inc.    | 5/16/2000  | 93/771<br>as extended @<br>100/308 | 33S      | 16W   | 8<br>17 | SE/4<br>NE/ 4  |
|  |                            |            |                                    |          |       |         |  |
| J.T. M arsh Ranch, Inc.  | J. Fred Hambright, Inc.    | 5/16/2000  | 93/707<br>as extended @<br>100/322 | 33S      | 16W   | 8<br>17 | SE/4<br>NE/ 4  |
| Darrel V. Eden, et ux  | Petroleum, Inc.            | 10/14/1965 | 27/576                             | 32S      | 16W   | 31      | N/ 2 SE/4; NE/ 4 SW/ 4                               |
| Ivan Crouse, et ux   | Petroleum, Inc.            | 10/14/1965 | 27/577                             | 32S      | 16W   | 31      | N/2 SE/4; NE/4 SW/ 4                                 |
| M uriel Gregg, et ux, et al  | H.O. Pope                  | 7/18/1966  | 28/582                             | 33S      | 16W   | 6       | N/2  |
| M ary A. Hanneken, et vir  | H.O. Pope                  | 7/19/1966  | 28/583                             | 33S      | 16W   | 6       | N/ 2   |
| M uriel Gregg, et ux, et al  | H.O. Pope                  | 7/18/1966  | 28/584                             | 32S      | 16W   | 31      | S/2 S/2; NW/ 4 SW/ 4                                 |
| M ary A. Hanneken, et vir  | H.O. Pope                  | 7/19/1966  | 28/585                             | 32S      | 16W   | 31      | S/2 S/2; NW/ 4 SW/ 4                                 |





| Lessor   | Lessee                      | Dated      | Book/Page | Township | Range | Section                    | Description   |
|--|-----------------------------|------------|-----------|----------|-------|----------------------------|---|
|  |                             |            |           |          |       | 23<br>26<br>28<br>34<br>35 | S/2<br>Insofar as N/2<br>S/2<br>Insofar as N/2 and SE/4<br>W/ 2 |
| Helen DeLynne Merrill  | Castelli Exploration, Inc.  | 5/25/2005  | 103/837   | 33S      | 16W   |                            |   |
| George W. Weatherby, III and Lorraine D. Weatherby, his wife   | Anadarko Production Company | 4/19/1968  | 31/169    | 33S      | 16W   | 33                         | SW/ 4 SE/4  |
| Catherin V. Merrill, a widow; Catherin V. Merrill and Commerce Trust Company, Co-Trustee uwo Harol A. Merrill, dec; Mary Elizabeth Merrill Wolfe and Jarry Wolfe, Jr., her husband; Donald Eugene Merrill and Betty J. Merrill, his wife; Harold William Merrill and Dana K. Merrill, his wife | Anadarko Production Company | 12/15/1967 | 30/486    | 33S      | 16W   | 33                         | N/ 2  |
| Catherin V. Merrill, a widow; Catherin V. Merrill and Commerce Trust Company, Co-Trustee uwo Harol A. Merrill, dec; Mary Elizabeth Merrill Wolfe and Jarry Wolfe, Jr., her husband; Donald Eugene Merrill and Betty J. Merrill, his wife; Harold William Merrill and Dana K. Merrill, his wife | Anadarko Production Company | 12/15/1967 | 30/488    | 33       | 16W   | 33                         | Insofar as lease covers SW/4; N/2 SE/4; SE/4 SE/4               |
| Catherin V. Merrill, Co-Trustee and Bank of Oklahoma, N.A., Agent for Commerce Bank, N.A., Co-Trustee of the H.A. Merrill Testamentary Trust   | J. Fred Hambright, Inc.     | 8/10/2000  | 94/863    | 33S      | 16W   | 21<br>28                   | E/2<br>E/2 NE/ 4  |
| Catherin V. Merrill, H. Elvin Knight, Jr. and William Charles Wheeler, Jr., Co-Trustees of the Catherin V. Merrill Trust   | J. Fred Hambright, Inc.     | 8/10/2000  | 94/855    | 33S      | 16W   | 21<br>28                   | E/2<br>E/2 NE/ 4  |

| Lessor | Lessee | Dated | Book/Page | Township | Range | Section | Description |
|--------|--------|-------|-----------|----------|-------|---------|-------------|
|--------|--------|-------|-----------|----------|-------|---------|-------------|

|   |                            |           |         |     |     |          |                       |
|---|----------------------------|-----------|---------|-----|-----|----------|-----------------------|
| Patricia Hollingsworth, a single person   | J. Fred Hambright, Inc.    | 8/10/2000 | 94/871  | 33S | 16W | 21<br>28 | E/2<br>E/2 NE/ 4      |
| H.W. Merrill, Jr. and DeLynne Merrill, his wife   | J. Fred Hambright, Inc.    | 8/10/2000 | 94/879  | 33S | 16W | 21<br>28 | E/2<br>E/2 NE/ 4      |
| R. Scot t Merrill, Trustee of the Donald E. Merrill Trust   | J. Fred Hambright, Inc.    | 8/10/2000 | 94/887  | 33S | 16W | 21<br>28 | E/2<br>E/2 NE/ 4      |
| Laura Jeane Merrill, a single person  | J. Fred Hambright, Inc.    | 8/10/2000 | 94/895  | 33S | 16W | 21<br>28 | E/2<br>E/2 NE/ 4      |
| M ary Elizabeth Merrill Wolfe, a single person  | J. Fred Hambright, Inc.    | 8/10/2000 | 94/903  | 33S | 16W | 21<br>28 | E/2<br>E/2 NE/ 4      |
| Farmer's National Company, Agent for Commerce Bank, N.A., Trustee of the H.A. Merrill Testamentary Trust  | Castelli Exploration, Inc. | 3/13/2008 | 109/545 | 34S | 16W | 4        | All                   |
| S. Kenneth Wolfe, Trustee of the S. Kenneth Wolfe Family GST Trust  | Castelli Exploration, Inc. | 3/13/2008 | 109/557 | 34S | 16W | 4        | All                   |
| Ann W. Rowe   | Castelli Exploration, Inc. | 3/13/2008 | 109/563 | 34S | 16W | 4        | All                   |
| Helen DeLynne Merrill   | Castelli Exploration, Inc. | 3/13/2008 | 109/569 | 34S | 16W | 4        | All                   |
| R. Scot t Merrill, Trustee of the Donald E. Merrill Trust   | Castelli Exploration, Inc. | 3/13/2008 | 110/65  | 34S | 16W | 4        | All                   |
| Catherin V. Merrill Partners, a M issouri General Partnership   | Castelli Exploration, Inc. | 3/13/2008 | 109/551 | 34S | 16W | 4        | All                   |
| Vernie White and Virginia White, his w ife  | J. Fred Hambright, Inc.    | 5/31/2000 | 93/921  | 33S | 16W | 17<br>18 | W/ 2 SW/4<br>E/2 SE/4 |
| Catherin V. Merrill, a widow; Catherin V. Merrill and Commerce Bank of Kansas City, Co-Trustees under the Will of Harold A. Merrill, deceased; Mary Elizabeth Merrill Wolfe and Harry Wolfe, Jr., her husband; Donald Eugene Merrill and Betty J. Merrill, his wife; and Harold William Merrill and Dana K. Merrill, his wife | The National Oil Company   | 11/7/1974 | 38/282  | 33S | 16W | 22       | All of Section        |
| Catherin V. Merrill, a widow; Catherin V. Merrill and Commerce Bank of Kansas City, Co-Trustees under the Will of Harold A. Merrill, deceased; Mary Elizabeth Merrill Wolfe and Harry Wolfe, Jr., her husband; Donald Eugene Merrill and Betty J. Merrill, his wife; and Harold William Merrill and Dana K. Merrill, his wife | The National Oil Company   | 11/7/1974 | 38/287  | 33S | 16W | 27       | All of Section        |

|   |                            |           |         |     |     |    |                |
|---|----------------------------|-----------|---------|-----|-----|----|----------------|
| Catherin V. Merrill, a widow; Catherin V. Merrill and Commerce Bank of Kansas City, Co-Trustees under the Will of Harold A. Merrill, deceased; Mary Elizabeth Merrill Wolfe and Harry Wolfe, Jr., her husband; Donald Eugene Merrill and Betty J. Merrill, his wife; and Harold William Merrill and Dana K. Merrill, his wife | The National Oil Company   | 6/20/1978 | 44/325  | 33S | 16W | 26 | All of Section |
| Ann W. Rowe   | Castelli Exploration, Inc. | 6/4/2012  | 124/841 | 33S | 16W | 24 | All of Section |
| Catherin V. Merrill Partners, a Missouri General Partnership  | Castelli Exploration, Inc. | 6/4/2012  | 124/853 | 33S | 16W | 24 | All of Section |
| R. Scott Merrill, Trustee of the Donald E. Merrill Trust dated 12/11/92   | Castelli Exploration, Inc. | 6/4/2012  | 124/829 | 33S | 16W | 24 | All of Section |
| Robert Scott Merrill, Co-Trustee and Farmers National Company, Agent for Commerce Bank, Co-Trustee of the Harold A. Merrill Testamentary Trust, created U/L/W/T of Harold A. Merrill, dated August 7, 1959  | Castelli Exploration, Inc. | 6/4/2012  | 124/817 | 33S | 16W | 24 | All of Section |
| Helen DeLynne Merrill, a single woman   | Castelli Exploration, Inc. | 6/4/2012  | 124/805 | 33S | 16W | 24 | All of Section |
| Kenneth S. Wolfe, Trustee of the Wolfe Family GST Trust dated 4/30/03   | Castelli Exploration, Inc. | 6/4/2012  | 124/793 | 33S | 16W | 24 | All of Section |
| Ann W. Rowe   | Castelli Exploration, Inc. | 6/4/2012  | 124/915 | 33S | 16W | 25 | All of Section |
| Catherin V. Merrill Partners, a Missouri General Partnership  | Castelli Exploration, Inc. | 6/4/2012  | 124/927 | 33S | 16W | 25 | All of Section |
| R. Scott Merrill, Trustee of the Donald E. Merrill Trust dated 12/11/92   | Castelli Exploration, Inc. | 6/4/2012  | 124/903 | 33S | 16W | 25 | All of Section |
| Robert Scott Merrill, Co-Trustee and Farmers National Company, Agent for Commerce Bank, Co-Trustee of the Harold A. Merrill Testamentary Trust, created U/L/W/T of Harold A. Merrill, dated August 7, 1959  | Castelli Exploration, Inc. | 6/4/2012  | 124/891 | 33S | 16W | 25 | All of Section |
| Helen DeLynne Merrill, a single woman   | Castelli Exploration, Inc. | 6/4/2012  | 124/879 | 33S | 16W | 25 | All of Section |
| Kenneth S. Wolfe, Trustee of the Wolfe Family GST Trust dated 4/30/03   | Castelli Exploration, Inc. | 6/4/2012  | 124/867 | 33S | 16W | 25 | All of Section |
| <b>ALL OF THE ABOVE LEASES ARE LOCATED IN COMANCHE COUNTY, KANSAS</b>   |                            |           |         |     |     |    |                |
|   |                            |           |         |     |     |    |                |
|   |                            |           |         |     |     |    |                |