

KANSAS CORPORATION COMMISSION
OIL & GAS CONSERVATION DIVISION

Form T-1
April 2019
Form must be Typed
Form must be Signed
All blanks must be Filled

**REQUEST FOR CHANGE OF OPERATOR
TRANSFER OF INJECTION OR SURFACE PIT PERMIT**

Form KSONA-1, Certification of Compliance with the Kansas Surface Owner Notification Act,
MUST be submitted with this form.

Check applicable boxes:

- Oil Lease: No. of Oil Wells _____ **
- Gas Lease: No. of Gas Wells _____ **
- Gas Gathering System: _____
- Saltwater Disposal Well - Permit No.: _____
Spot Location: _____ feet from N / S Line
_____ feet from E / W Line
- Enhanced Recovery Project Permit No.: _____
Entire Project: Yes No
Number of Injection Wells _____ **

Field Name: _____

**** Side Two Must Be Completed.**

Effective Date of Transfer: _____

KS Dept of Revenue Lease No.: _____

Lease Name: _____

____ - ____ - ____ - ____ Sec. ____ Twp. ____ R. E W

Legal Description of Lease: _____

County: _____

Production Zone(s): _____

Injection Zone(s): _____

Surface Pit Permit No.: _____
(API No. if Drill Pit, WO or Haul)

_____ feet from N / S Line of Section

_____ feet from E / W Line of Section

Type of Pit: Emergency Burn Settling Haul-Off Workover Drilling

Past Operator's License No. _____

Contact Person: _____

Past Operator's Name & Address: _____

Phone: _____

Title: _____

Date: _____

Signature: _____

New Operator's License No. _____

Contact Person: _____

New Operator's Name & Address: _____

Phone: _____

New Operator's Email: _____

Oil / Gas Purchaser: _____

Date: _____

Title: _____

Signature: _____

Acknowledgment of Transfer: The above request for transfer of injection authorization, surface pit permit # _____ has been noted, approved and duly recorded in the records of the Kansas Corporation Commission. This acknowledgment of transfer pertains to Kansas Corporation Commission records only and does not convey any ownership interest in the above injection well(s) or pit permit.

_____ is acknowledged as the new operator and may continue to inject fluids as authorized by

_____ is acknowledged as the new operator of the above named lease containing the surface pit

Permit No.: _____. Recommended action: _____

permitted by No.: _____.

Date: _____

Date: _____

Authorized Signature

Authorized Signature

DISTRICT _____ EPR _____ PRODUCTION _____ UIC _____

KANSAS CORPORATION COMMISSION
OIL & GAS CONSERVATION DIVISION

Form KSONA-1

July 2021

Form Must Be Typed

Form must be Signed

All blanks must be Filled

**CERTIFICATION OF COMPLIANCE WITH THE
KANSAS SURFACE OWNER NOTIFICATION ACT**

This form must be submitted with all Forms C-1 (Notice of Intent to Drill); CB-1 (Cathodic Protection Borehole Intent); T-1 (Request for Change of Operator Transfer of Injection or Surface Pit Permit); and CP-1 (Well Plugging Application). Any such form submitted without an accompanying Form KSONA-1 will be returned.

Select the corresponding form being filed: C-1 (Intent) CB-1 (Cathodic Protection Borehole Intent) T-1 (Transfer) CP-1 (Plugging Application)

OPERATOR: License # _____

Name: _____

Address 1: _____

Address 2: _____

City: _____ State: _____ Zip: _____ + _____

Contact Person: _____

Phone: (_____) _____ Fax: (_____) _____

Email Address: _____

Well Location:

____ - ____ - ____ - ____ Sec. ____ Twp. ____ S. R. ____ East West

County: _____

Lease Name: _____ Well #: _____

If filing a Form T-1 for multiple wells on a lease, enter the legal description of the lease below:

Surface Owner Information:

Name: _____

Address 1: _____

Address 2: _____

City: _____ State: _____ Zip: _____ + _____

When filing a Form T-1 involving multiple surface owners, attach an additional sheet listing all of the information to the left for each surface owner. Surface owner information can be found in the records of the register of deeds for the county, and in the real estate property tax records of the county treasurer.

If this form is being submitted with a Form C-1 (Intent) or CB-1 (Cathodic Protection Borehole Intent), you must supply the surface owners and the KCC with a plat showing the predicted locations of lease roads, tank batteries, pipelines, and electrical lines. The locations shown on the plat are preliminary non-binding estimates. The locations may be entered on the Form C-1 plat, Form CB-1 plat, or a separate plat may be submitted.

Select one of the following:

- I certify that, pursuant to the Kansas Surface Owner Notice Act (see Chapter 55 of the Kansas Statutes Annotated), I have provided the following to the surface owner(s) of the land upon which the subject well is or will be located: 1) a copy of the Form C-1, Form CB-1, Form T-1, or Form CP-1 that I am filing in connection with this form; 2) if the form being filed is a Form C-1 or Form CB-1, the plat(s) required by this form; and 3) my operator name, address, phone number, fax, and email address.
- I have not provided this information to the surface owner(s). I acknowledge that, because I have not provided this information, the KCC will be required to send this information to the surface owner(s). To mitigate the additional cost of the KCC performing this task, I acknowledge that I must provide the name and address of the surface owner by filling out the top section of this form and that I am being charged a \$30.00 handling fee, payable to the KCC, which is enclosed with this form.

If choosing the second option, submit payment of the \$30.00 handling fee with this form. If the fee is not received with this form, the KSONA-1 form and the associated Form C-1, Form CB-1, Form T-1, or Form CP-1 will be returned.

I hereby certify that the statements made herein are true and correct to the best of my knowledge and belief.

Date: _____ Signature of Operator or Agent: _____ Title: _____

ASSIGNMENT, BILL OF SALE AND CONVEYANCE

STATE OF KANSAS §
 §
COUNTY OF ROOKS §

THIS ASSIGNMENT, BILL OF SALE AND CONVEYANCE (“Assignment”), dated effective June 1, 2022 at 12:00 AM where the Assets, as defined herein, are located (the “Effective Time”), is from **TREK AEC, LLC**, whose mailing address is 1020 E. Levee Street, Suite 130, Dallas, Texas 75207, **BUFFALO CREEK OIL & GAS, LLC**, whose address is 748 Maclean Ave, Kenilworth, Illinois 60043, **CAMBRON INVESTMENTS**, whose address is P.O. Box 384, Ness City, Kansas 67560, **PETER COAKLEY**, whose address is 4845 Bison, Wichita, Kansas 67204, **DB5 RESOURCES, LLC**, whose address is P.O. Box 1009, McPherson, Kansas 67460, **DIANNE Y. DEGOOD FAMILY TRUST DATED 8/30/2005**, whose address is 1233 Autumn Drive, Goddard, Kansas 67052, **ALAN L. DEGOOD FAMILY TRUST DATED 8/30/2005**, whose address is 1233 Autumn Drive, Goddard, Kansas 67052, **J. DANIEL DENBOW**, whose address is 111 Scheele Road, Boerne, Texas 78015, **DENBOW OIL & GAS, INC**, whose address is 111 Scheele Road, Boerne, Texas 78015, **ARNOLD S. & PATRICIA L. HESS FAMILY TRUST DATED 1/23/1989**, whose address is P.O. Box 40, Ransom, Kansas 67572, **BRYAN K. HESS FAMILY TRUST DATED 7/1/1998**, whose address is P.O. Box 1009, McPherson, Kansas 67460, **HYDE RESOURCES, INC**, whose address is 9202 Autumn Chase, Wichita, Kansas 67206, **M-J IV, LTD**, whose address is P.O. Box 1009, McPherson, Kansas 67460, **CHAS A. NEAL & COMPANY**, whose address is P.O. Box 269, Miami, Oklahoma 74355, and **UPRIGHT ENERGY 1, LLC**, whose address is 8539 E. Brentmoor Street, Wichita, Kansas 67206 (“Assignors”), to **TK ELECTRIC & OILFIELD SERVICE, LLC**, whose address is 504 S. Colorado, Plainville, Kansas 67663 (“Assignee”).

NOW THEREFORE, for Ten Dollars (\$10.00) and other good and valuable consideration, the receipt and sufficiency of which are hereby acknowledged, effective as of the Effective Time, and subject to the terms of this Assignment, Assignors does hereby **SELL, ASSIGN, TRANSFER, GRANT, BARGIN and CONVEY** to Assignee, all of its right, title and interest in and to the following (all of which are called the “Assets”):

1. The oil and gas lease (and any amendments thereto and ratifications thereof) specifically described in Exhibit A (“Lease”) covering the lands described on Exhibit A (“Lands”), attached hereto and made a part hereof, net profits interests, production payments and other interests, if any, owned by Assignors burdening the Lease, and all right, title and interest in and to the oil, gas and all other hydrocarbons in, on or under the Lands and non-hydrocarbons and other products, whether liquid or gaseous, produced in association therewith (“Hydrocarbons”) after the Effective Time.
2. All oil and gas Wells described in Exhibit A, (“Wells”), and all personal property and equipment located on and used in connection with the operation of the Wells as of the Effective Time.
3. The rights, to the extent transferable, in and to all existing and effective unitization and pooling agreements, declarations and orders, and the properties covered and the units created thereby to the extent that they relate to or affect any of assignors’ Lease, Lands, Wells, Hydrocarbons and other interests described in Paragraphs 1 and 2 or the production of Hydrocarbons, if any, attributable to said Lease, Lands, Wells, and other interests after the Effective Time.
4. The rights, to the extent transferable, in and to all oil, gas, liquids, condensate, casinghead gas and natural gas sales, purchase, exchange, gathering, transportation and processing contracts, joint operating agreements, balancing agreements, joint venture agreements, partnership agreements, farmout agreements and other contracts, agreements and instruments insofar and only insofar as they relate to any of the Assets and other

interests described in Paragraphs 1, 2 and 3, excluding, however, any bonds or insurance contracts.

5. All of the personal property, fixtures, improvements, permits, licenses, approvals, servitudes, rights-of-way and easements, if any, surface Lease and other surface rights (including, but not limited to, any Wells, tanks, boilers, buildings, injection facilities, saltwater disposal facilities, compression facilities, gathering systems, other appurtenances and facilities), if any, located on and used exclusively in connection with or otherwise related to the exploration for or production, gathering, treatment, processing, storing, sale, treatment, processing or disposal of Hydrocarbons or water produced from the Assets and other interests described in Paragraphs 1 through 4 to the extent that they are located on and used in the operation of such Assets and other interests as of the Effective Time, and all contract rights (including rights under Lease to third parties) related thereto.

This Assignment is made and accepted expressly subject to the following terms and conditions:

A. THIS ASSIGNMENT IS MADE WITHOUT WARRANTY OF TITLE AND WITHOUT WARRANTY OF ANY OTHER KIND, EITHER EXPRESS, IMPLIED OR STATUTORY. ASSIGNEE ACKNOWLEDGES AND AFFIRMS THAT THE ASSETS HAVE BEEN UTILIZED FOR THE PURPOSE OF EXPLORATION, PRODUCTION AND DEVELOPMENT OF OIL AND GAS, AND THAT THE ASSETS ARE CONVEYED IN THEIR "AS IS, WHERE IS" CONDITION, WITH ALL EXISTING FAULTS. ASSIGNORS EXPRESSLY DISCLAIMS AND NEGATES ANY WARRANTY, EITHER EXPRESS OR IMPLIED, AS TO THE CONDITION OF ANY PERSONAL PROPERTY, EQUIPMENT, FIXTURES AND ITEMS OF MOVABLE PROPERTY COMPRISING ANY PART OF THE ASSETS, INCLUDING (i) MERCHANTABILITY OR CONDITION, (ii) FITNESS FOR A PARTICULAR PURPOSE, (iii) CONFORMITY TO MODELS OR SAMPLES OF MATERIALS, (iv) ANY RIGHTS OF ASSIGNEE UNDER APPLICABLE STATUTES TO CLAIM DIMINUTION OF CONSIDERATION, AND (v) ANY CLAIM BY ASSIGNEE FOR DAMAGES BECAUSE OF DEFECTS, WHETHER KNOWN OR UNKNOWN, IT BEING EXPRESSLY UNDERSTOOD BY ASSIGNEE THAT SAID PERSONAL PROPERTY, FIXTURES, EQUIPMENT, AND ITEMS ARE BEING CONVEYED TO ASSIGNEE "AS IS," "WHERE IS," WITH ALL FAULTS, AND IN THEIR PRESENT CONDITION AND STATE OF REPAIR.

B. Assignee accepts the Assets subject to and assumes and agrees to pay, perform, fulfill and discharge all claims, costs, expenses, liabilities and obligations in any way associated with or related to the Assets occurring on or after the Effective Time. Assignee agrees to defend, indemnify, save and hold harmless Assignors and its affiliates, officers, directors, shareholders, representatives, employees, and agents and their successors and assigns, forever from and against all claims, costs (including reasonable attorneys' fees and court costs), expenses, losses, damages and liabilities incurred by any such indemnified party for any matters arising in connection with the Assets, with respect to events occurring on or after the Effective Time to the extent of the interest conveyed to Assignee herein.

Assignors agrees to pay, perform, fulfill and discharge all claims, costs, expenses, liabilities and obligations in any way associated with or related to the Assets occurring prior to the Effective Time. Assignors agrees to defend, indemnify, save and hold harmless Assignee and its affiliates, officers, directors, shareholders, representatives, employees, and agents, and their successors and assigns forever from and against all claims, costs (including reasonable attorneys' fees and court costs), expenses, losses, damages and liabilities incurred by any such indemnified party for any matters arising in connection with the Assets, with respect to events occurring prior to the Effective Time.

C. Assignee agrees to assume responsibility for plugging requirements or exceptions thereto, including bonding requirements in and on said Wells and all other personal property used or obtained in connection therewith, from and after the Effective Time.

D. Unless provided otherwise, all recording references in Exhibit A hereto are to the official real property records of the county in which the Assets are located.

E. This Assignment is subject to that certain Joint Operating Agreement dated August 1, 2006, by and between American Energies Corporation, as Operator, and Buffalo Creek Oil & Gas, LLC, et al, as non-Operators.

F. This Assignment binds and inures to the benefit of Assignors and Assignee and their respective successors and assigns.

G. This Assignment may be executed in any number of counterparts, each of which shall be deemed to be an original instrument, but all of which together shall constitute but one instrument.

H. Assignee shall be responsible for and shall bear and pay all applicable sales taxes, transfer taxes, and documentary, filing and recording fees required by or associated with the conveyance of the Assets hereby.

I. THE PROVISIONS OF THIS ASSIGNMENT SHALL BE GOVERNED BY AND CONSTRUED IN ACCORDANCE WITH THE LAWS OF THE STATE OF KANSAS, DISREGARDING ANY CONFLICTS OF LAW, RULE OR PRINCIPLE THAT MIGHT REFER SAME TO THE LAWS OF ANOTHER JURISDICTION.

TO HAVE AND TO HOLD unto said Assignee, its successors and assigns, the above-described Assets, in accordance with the terms, covenants and conditions as set out above, without warranty, either express or implied, except the warranties, covenants and agreements specifically set forth herein.

IN WITNESS WHEREOF, this Assignment is executed on the dates contained in the acknowledgments of this Assignment, to be effective for all purposes as of the Effective Time.

ASSIGNORS:

TREK AEC, LLC

Conrad Mirochna
Senior Vice President, Operations

ACKNOWLEDGMENTS

STATE OF TEXAS

COUNTY OF DALLAS

The foregoing instrument was acknowledged before me this ____ day of June, 2022, by Conrad Mirochna, as Senior Vice President, Operations of **TREK AEC, LLC**, on behalf of said company.

GIVEN UNDER MY HAND AND SEAL OF OFFICE, on this _____ day of June, 2022.

My commission expires:

Notary Public, State of Texas

ASSIGNORS:
BUFFALO CREEK OIL & GAS, LLC

Buffalo Creek Oil & Gas LLC
By: Michael W. Bransfield
Title: MEMBER

ACKNOWLEDGMENTS

STATE OF ILLINOIS

COUNTY OF COOK

The foregoing instrument was acknowledged before me this 22 day of June, 2022, by Michael W. Bransfield as member of **BUFFALO CREEK OIL & GAS, LLC**, on behalf of said limited liability company.

GIVEN UNDER MY HAND AND SEAL OF OFFICE, on this 22 day of June, 2022.

My commission expires:

5/22/2024

Marjorie Bransfield
Notary Public, State of Illinois



ASSIGNORS:
PETER COAKLEY


Peter Coakley

ACKNOWLEDGMENTS

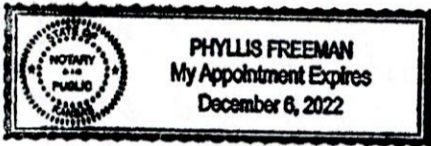
STATE OF KANSAS

COUNTY OF Sedgwick

The foregoing instrument was acknowledged before me this 15th day of June, 2022,
by **PETER COAKLEY**, as an individual.

GIVEN UNDER MY HAND AND SEAL OF OFFICE, on this 15th day of June,
2022.

My commission expires:




Notary Public, State of Kansas

ASSIGNORS:
DB5 RESOURCES, LLC

Bryan K Hess

By: Bryan K. Hess
Title: Operating Manager

ACKNOWLEDGMENTS

STATE OF KANSAS

COUNTY OF McPherson

The foregoing instrument was acknowledged before me this 21st day of June, 2022, by Bryan K. Hess, as Operating Manager of **DB5 RESOURCES, LLC** on behalf of said limited liability company.

GIVEN UNDER MY HAND AND SEAL OF OFFICE, on this 21st day of June, 2022.

My commission expires: 8-20-25

Kathleen A Metz
Notary Public, State of Kansas



ASSIGNORS:
DIANNE Y. DEGOOD FAMILY TRUST
DATED 8/30/2005



Dianne Y. DeGood
Trustee

ACKNOWLEDGMENTS

STATE OF KANSAS


COUNTY OF Sedgewick

The foregoing instrument was acknowledged before me this 15th day of June, 2022, by Dianne Y. DeGood, as Trustee of **DIANNE Y. DEGOOD FAMILY TRUST DATED 8/30/2005**, on behalf of said trust.

GIVEN UNDER MY HAND AND SEAL OF OFFICE, on this 15th day of June, 2022.

My commission expires:





Notary Public, State of Kansas

PHYLLIS FREEMAN
My Appointment Expires
December 9, 2025



ASSIGNORS:
ALAN L. DEGOOD FAMILY TRUST
DATED 8/30/2005



Alan L. DeGood
Trustee

ACKNOWLEDGMENTS

STATE OF KANSAS

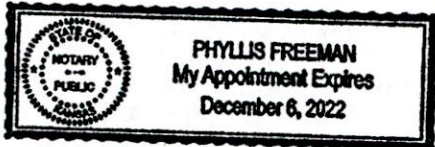
COUNTY OF

Sedgwick

The foregoing instrument was acknowledged before me this 15th day of June, 2022, by Alan L. DeGood, as Trustee of **ALAN L. DEGOOD FAMILY TRUST DATED 8/30/2005**, on behalf of trust.

GIVEN UNDER MY HAND AND SEAL OF OFFICE, on this 15th day of June, 2022.

My commission expires:





Notary Public, State of Kansas

PHYLIS FREEMAN
My Appointment Expires
December 8, 2022



**ASSIGNORS:
J. DANIEL DENBOW**



J. Daniel Denbow

ACKNOWLEDGMENTS


STATE OF TEXAS

COUNTY OF Kendall

The foregoing instrument was acknowledged before me this 21 day of June, 2022, by **J. DANIEL DENBOW**, an individual.

GIVEN UNDER MY HAND AND SEAL OF OFFICE, on this 21 day of June, 2022.


My commission expires: 11/09/2025



Notary Public, State of Texas



**ASSIGNORS:
DENBOW OIL & GAS, INC**



J. Daniel Denbow
President

ACKNOWLEDGMENTS


STATE OF TEXAS

COUNTY OF Kendall

The foregoing instrument was acknowledged before me this 21 day of June, 2022, by J. Daniel Denbow, as President of **DENBOW OIL & GAS, INC**, on behalf of said company.

GIVEN UNDER MY HAND AND SEAL OF OFFICE, on this 21 day of June, 2022.

My commission expires: 11/09/2025



Notary Public, State of Texas



ASSIGNORS: ^{Hess}
ARNOLD S. & PATRICIA L. FAMILY TRUST
DATED 1/23/1989

Patricia L Hess
By: TEE
Trustee

ACKNOWLEDGMENTS

STATE OF KANSAS


COUNTY OF Ness

The foregoing instrument was acknowledged before me this 22nd day of June, 2022, by Patricia L. Hess, as Trustee of **ARNOLD S. & PATRICIA L. HESS FAMILY TRUST DATED 1/23/1989**, on behalf of said trust.

GIVEN UNDER MY HAND AND SEAL OF OFFICE, on this 22nd day of June, 2022.

My commission expires: **November 6, 2025**

Darlene M. Tuttle
Notary Public, State of Kansas



ASSIGNORS:
BRYAN K. HESS FAMILY TRUST
DATED 7/1/1998

Bryan K Hess

By: Bryan K Hess
Trustee

ACKNOWLEDGMENTS

STATE OF KANSAS

COUNTY OF McPherson

The foregoing instrument was acknowledged before me this 21st day of June, 2022, by Bryan K Hess, as Trustee of **BRYAN K. HESS FAMILY TRUST DATED 7/1/1998**, on behalf of said trust.

GIVEN UNDER MY HAND AND SEAL OF OFFICE, on this 21st day of June, 2022.

My commission expires: 8-20-25

Kathleen A Metz

Notary Public, State of Kansas



**ASSIGNORS:
HYDE RESOURCES, INC**

Thomas C. Hyde

Thomas Hyde
President

ACKNOWLEDGMENTS

STATE OF KANSAS

COUNTY OF

Sedgewick

The foregoing instrument was acknowledged before me this 16th day of June, 2022, by Thomas Hyde, as President of **HYDE RESOURCES, INC**, on behalf of said company.

GIVEN UNDER MY HAND AND SEAL OF OFFICE, on this 16th day of June, 2022.

My commission expires:



Phyllis Freeman
Notary Public, State of Kansas

ASSIGNORS:
M-J IV, LTD

Bryan K Hess
By: Bryan K. Hess
Title: Vice President

ACKNOWLEDGMENTS

STATE OF KANSAS

COUNTY OF McPherson

The foregoing instrument was acknowledged before me this 21st day of June, 2022, by Bryan K Hess, as Vice President of M-J IV, LTD on behalf of said limited company.

GIVEN UNDER MY HAND AND SEAL OF OFFICE, on this 21st day of June, 2022.

My commission expires: 8-20-25

Kathleen A Metz
Notary Public, State of Kansas



ASSIGNORS:
CHAS A. NEAL & COMPANY

Charles C. Neal
By: Charles C. Neal
Title: Chairman

ACKNOWLEDGMENTS

STATE OF OKLAHOMA

COUNTY OF Ottawa

The foregoing instrument was acknowledged before me this 23rd day of June, 2022, by Charles C. Neal, as Chairman of CHAS A. NEAL COMPANY on behalf of said company.

GIVEN UNDER MY HAND AND SEAL OF OFFICE, on this 23rd day of June, 2022.

My commission expires:
08-20-2023

Sloane C. Arana
Notary Public, State of Oklahoma



**ASSIGNORS:
UPRIGHT ENERGY 1, LLC**



Paul O'Neill
Managing Member

ACKNOWLEDGMENTS

STATE OF KANSAS

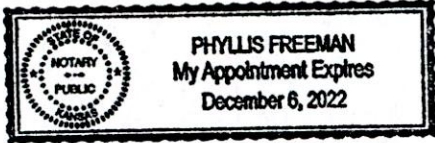
COUNTY OF


Sedawick

The foregoing instrument was acknowledged before me this 15th day of June, 2022, by Paul O'Neill, as Managing Member of **UPRIGHT ENERGY 1, LLC** on behalf of said limited liability company.

GIVEN UNDER MY HAND AND SEAL OF OFFICE, on this 15th day of June, 2022.

My commission expires:




Notary Public, State of Kansas

**ASSIGNEE:
TK ELECTRIC AND OILFIELD
SERVICE, LLC**



Tyler Nelson
President

ACKNOWLEDGMENTS

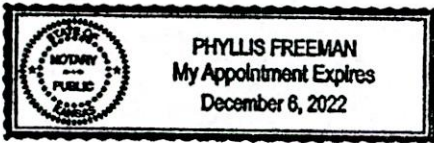
STATE OF KANSAS


COUNTY OF Sedgewick

The foregoing instrument was acknowledged before me this 28th day of June, 2022, by Tyler Nelson, as President of **TK ELECTRIC & OILFIELD SERVICE, LLC**, on behalf of said limited liability company.

GIVEN UNDER MY HAND AND SEAL OF OFFICE, on this 28th day of June, 2022.

My commission expires:





Notary Public, State of Kansas

EXHIBIT A

**ATTACHED TO AND MADE A PART OF
THAT CERTAIN ASSIGNMENT, BILL OF SALE AND CONVEYANCE
DATED EFFECTIVE JUNE 1, 2022**

LEASE AND LANDS

Lessor: Johnnie & Catherine Dauwe
Lessee: Rockwood Petroleum Co.
Lease Date: February 12, 1980
Recording: Book 146, Page 608
Description: E/2 NE/4 Section 29-10S-18W Rooks County, Kansas

WELLS

Well Name: Dauwe #1 (Ordway South WF)
API Number: 15-163-21360
Description: NE/4 Section 29-10S-18W Rooks County, Kansas

Well Name: Dauwe #2 (Ordway South WF)
API Number: 15-163-21474
Description: NE/4 Section 29-10S-18W Rooks County, Kansas

Well Name: Dauwe #3 (Ordway South WF)
API Number: 15-163-22665
Description: NE/4 Section 29-10S-18W Rooks County, Kansas

Well Name: Dauwe B #2 EOR (Ordway South WF)
API Number: 15-163-22410-0001
Description: NE/4 Section 29-10S-18W Rooks County, Kansas