

KANSAS CORPORATION COMMISSION
OIL & GAS CONSERVATION DIVISION

**REQUEST FOR CHANGE OF OPERATOR
TRANSFER OF INJECTION OR SURFACE PIT PERMIT**

*Form KSONA-1, Certification of Compliance with the Kansas Surface Owner Notification Act,
MUST be submitted with this form.*

Form T-1

April 2019

Form must be Typed

Form must be Signed

All blanks must be Filled

Check applicable boxes:

- ☐ Oil Lease: No. of Oil Wells _____ **
- ☐ Gas Lease: No. of Gas Wells _____ **
- ☐ Gas Gathering System: _____
- ☐ Saltwater Disposal Well - Permit No.: _____
- Spot Location: _____ feet from ☐ N / ☐ S Line
_____ feet from ☐ E / ☐ W Line
- ☐ Enhanced Recovery Project Permit No.: _____
- Entire Project: ☐ Yes ☐ No
- Number of Injection Wells _____ **

Field Name: _____

**** Side Two Must Be Completed.**

Effective Date of Transfer: _____

KS Dept of Revenue Lease No.: _____

Lease Name: _____

____ - ____ - ____ - ____ Sec. ____ Twp. ____ R. ____ ☐ E ☐ W

Legal Description of Lease: _____

County: _____

Production Zone(s): _____

Injection Zone(s): _____

Surface Pit Permit No.: _____
(API No. if Drill Pit, WO or Haul)

_____ feet from ☐ N / ☐ S Line of Section

_____ feet from ☐ E / ☐ W Line of Section

Type of Pit: ☐ Emergency ☐ Burn ☐ Settling ☐ Haul-Off ☐ Workover ☐ Drilling

Past Operator's License No. _____

Contact Person: _____

Past Operator's Name & Address: _____

Phone: _____

Title: _____

Date: _____

Signature: _____

New Operator's License No. _____

Contact Person: _____

New Operator's Name & Address: _____

Phone: _____

New Operator's Email: _____

Oil / Gas Purchaser: _____

Date: _____

Title: _____

Signature: _____

Acknowledgment of Transfer: The above request for transfer of injection authorization, surface pit permit # _____ has been noted, approved and duly recorded in the records of the Kansas Corporation Commission. This acknowledgment of transfer pertains to Kansas Corporation Commission records only and does not convey any ownership interest in the above injection well(s) or pit permit.

_____ is acknowledged as
the new operator and may continue to inject fluids as authorized by
Permit No.: _____. Recommended action: _____

Date: _____

Authorized Signature

_____ is acknowledged as
the new operator of the above named lease containing the surface pit
permitted by No.: _____.

Date: _____

Authorized Signature

DISTRICT _____ EPR _____ PRODUCTION _____ UIC _____

KDOR Lease No.: _____

* Lease Name: _____ * Location: _____

A separate sheet may be attached if necessary.

* When transferring a unit which consists of more than one lease please file a separate side two for each lease. If a lease covers more than one section please indicate which section each well is located.

KANSAS CORPORATION COMMISSION
OIL & GAS CONSERVATION DIVISION

Form KSONA-1

July 2021

Form Must Be Typed

Form must be Signed

All blanks must be Filled

CERTIFICATION OF COMPLIANCE WITH THE KANSAS SURFACE OWNER NOTIFICATION ACT

This form must be submitted with all Forms C-1 (Notice of Intent to Drill); CB-1 (Cathodic Protection Borehole Intent); T-1 (Request for Change of Operator Transfer of Injection or Surface Pit Permit); and CP-1 (Well Plugging Application). Any such form submitted without an accompanying Form KSONA-1 will be returned.

Select the corresponding form being filed: ☐ **C-1** (Intent) ☐ **CB-1** (Cathodic Protection Borehole Intent) ☐ **T-1** (Transfer) ☐ **CP-1** (Plugging Application)

OPERATOR: License # _____

Name: _____

Address 1: _____

Address 2: _____

City: _____ State: _____ Zip: _____ + _____

Contact Person: _____

Phone: (_____) _____ Fax: (_____) _____

Email Address: _____

Well Location:

____ - ____ - ____ Sec. ____ Twp. ____ S. R. ____ ☐ East ☐ West

County: _____

Lease Name: _____ Well #: _____

If filing a Form T-1 for multiple wells on a lease, enter the legal description of the lease below:

Surface Owner Information:

Name: _____

Address 1: _____

Address 2: _____

City: _____ State: _____ Zip: _____ + _____

When filing a Form T-1 involving multiple surface owners, attach an additional sheet listing all of the information to the left for each surface owner. Surface owner information can be found in the records of the register of deeds for the county, and in the real estate property tax records of the county treasurer.

If this form is being submitted with a Form C-1 (Intent) or CB-1 (Cathodic Protection Borehole Intent), you must supply the surface owners and the KCC with a plat showing the predicted locations of lease roads, tank batteries, pipelines, and electrical lines. The locations shown on the plat are preliminary non-binding estimates. The locations may be entered on the Form C-1 plat, Form CB-1 plat, or a separate plat may be submitted.

Select one of the following:

- ☐ I certify that, pursuant to the Kansas Surface Owner Notice Act (see Chapter 55 of the Kansas Statutes Annotated), I have provided the following to the surface owner(s) of the land upon which the subject well is or will be located: 1) a copy of the Form C-1, Form CB-1, Form T-1, or Form CP-1 that I am filing in connection with this form; 2) if the form being filed is a Form C-1 or Form CB-1, the plat(s) required by this form; and 3) my operator name, address, phone number, fax, and email address.
- ☐ I have not provided this information to the surface owner(s). I acknowledge that, because I have not provided this information, the KCC will be required to send this information to the surface owner(s). To mitigate the additional cost of the KCC performing this task, I acknowledge that I must provide the name and address of the surface owner by filling out the top section of this form and that I am being charged a \$30.00 handling fee, payable to the KCC, which is enclosed with this form.

If choosing the second option, submit payment of the \$30.00 handling fee with this form. If the fee is not received with this form, the KSONA-1 form and the associated Form C-1, Form CB-1, Form T-1, or Form CP-1 will be returned.

I hereby certify that the statements made herein are true and correct to the best of my knowledge and belief.

Date: _____ Signature of Operator or Agent: _____ Title: _____



State of Kansas, Montgomery County
This instrument was filed for
Record on September 16, 2022 1:57 PM
Recorded in Book 719 Page 694 - 698
Fee: \$89.00 202203606



Marilyn Calhoun
Marilyn Calhoun, Register of Deeds

ASSIGNMENT AND BILL OF SALE OF OIL LEASES

Date: September 15th, 2022
Assignor: COLT NATURAL GAS, L.L.C.
Assignee: Joshua and ReaCreisha Jackson

For the ten dollar and other consideration, receipt and sufficiency of which are acknowledged, Assignor does hereby sell, assign, transfer and convey to Assignee all of Assignor's right, title and interest in and to the following oil and gas leases:

RASH LEASE

LESSOR: 100% W.I. Oil only; .875000 N.R.I.
Larry J. and Janet J. Rash, husband and wife
LESSEE: Colt Natural Gas, LLC
DATE: November 14, 2002
RECORDED: ✓ Book 525, Page 80
DATE RECORDED: November 21, 2002
PROPERTY: The South Half of the Northwest Quarter (S/2 NW/4), the North Half of the Southwest Quarter (N/2 SW/4) and the Southeast Quarter of the Southwest Quarter (SE/4 SW/4) of Section Twelve (24), Township Fourteen (31) South, Range Twenty (16) East, containing 201 acres more or less located in Montgomery County, Kansas.

FURGASON (Bright) LEASE

LESSOR: 100% W.I. Oil only; .850000 N.R.I.
Florence M. Furgason, a widow woman
LESSEE: E.B. Sullivan
DATE: January 6, 1955
RECORDED: ✓ Book 58, Page 95
DATE RECORDED: January 10, 1955
PROPERTY: The Southeast Quarter (SE/4) and the Northwest Quarter (NW/4) of Section 2, Township 32 South, Range 16 East, containing 320 acres more or less located in Montgomery County, Kansas.

THOMAS MANGAN (Goode) LEASE

LESSOR: Lease has Expired
Thomas Mangan (Goode)
LESSEE: E.B. Sullivan
DATE: January 22, 1955

RECORDED:
DATE RECORDED:
PROPERTY:

/ Book 58, Page 162
January 22, 1955
/ SW/4 Section 35, Township 31 South, Range 16 East, containing 160 acres
more or less located in Montgomery County, Kansas.

together with the rights incident thereto, all wells located on the Leases, expressly including, but not limited to the wells listed in Exhibit A (the "Wells"), personal property, equipment and fixtures thereon, appurtenant thereto, or used or obtained in connection therewith. All of such wells, property, equipment and fixtures are sold, conveyed and transferred "as is" and "where is". Except for the limited warranty of title set forth below, Assignor makes no warranties, including warranty of merchantability or fitness for a particular purpose, express, implied, or statutory, concerning same.


As material consideration for this assignment, and by its acceptance hereof, Assignee expressly assumes and agrees to comply with, from and after the effective date of this assignment, all lease terms and conditions, the express and implied covenants created by the lease, and the statutory and regulatory duties, obligations and liabilities of the operator and owner of the leasehold interest and the wells, personal property, equipment and fixtures thereon, appurtenant thereto, or used or obtained in connection therewith. Assignee expressly assumes all costs, risks or expenses incident to or resulting from operations on said lease, production of oil or gas, the abandonment or plugging of any well or wells thereon, and the removal of any materials therefrom or cleanup or restoration thereof, from and after the effective date of this assignment. Assignee agrees to forever indemnify and hold Assignor harmless from and against any liability, claim, demand, action, damage, penalty or cost arising from Assignee's failure to comply with the provisions of this paragraph, including reasonable attorney fees, litigation and administrative costs incurred by Assignor to defend any matter covered by this paragraph or to enforce Assignee's obligation to indemnify Assignor.

Assignor covenants with Assignee and its heirs, successors, legal representatives and assigns, that the interests and titles herein assigned are free and clear of liens and encumbrances made, suffered or incurred by, through or under Assignor; and that Assignor will forever warrant and defend the title to said interests against all persons whomsoever lawfully claiming or to claim the same from, through, or under Assignor, but not otherwise. Except for such limited warranty of title herein expressly provided, this assignment is made without warranties of any kind, either express or implied, and Assignor neither represents nor warrants the validity of any lease nor any right, title or interest of the lessee thereunder or incident thereto.

The provisions hereof shall be binding upon, and inure to the benefit of, Assignor and Assignee and their respective heirs, successors, affiliates, legal representatives and assigns.

EFFECTIVE, as of September 1, 2022.

ASSIGNOR:
COLT NATURAL GAS, LLC

By: 
David Powell, President - Colt Energy, Inc.,
Managing Member of Colt Natural Gas, LLC.

ASSIGNEE:
Joshua and ReaCreisha Jackson


Joshua Jackson


ReaCreisha Jackson

STATE OF Kansas

ss: ACKNOWLEDGMENT FOR CORPORATION


COUNTY OF Johnson

Be it remembered that on this 15th day of September, 2022, before me, the undersigned, a Notary Public, duly commissioned, in and for the county and state aforesaid, came David Powell, President of **Colt Energy, Inc.**, a corporation of the State of Kansas, and managing member of **Colt Natural Gas, LLC**, a Kansas Limited Liability Company personally known to me to be such officer, and to be the same person who executed as such officer the foregoing instrument of writing in behalf of said corporation, and he duly acknowledged the execution of the same for himself and for said corporation for the uses and purposes therein set forth.

IN WITNESS WHEREOF, I have hereunto set my hand and official seal on the day and year last above written.

My commission expires: 9/2/2025

David P. Bleakley
Notary Public



STATE OF Kansas

ss: ACKNOWLEDGMENT FOR INDIVIDUAL

COUNTY OF Bourbon

This instrument was acknowledged before me this 16th day of September, 2022, by Joshua Jackson and ReaCrelsha Jackson, husband and wife, who affirmed that the foregoing instrument was signed and executed of their free act and will.

IN WITNESS WHEREOF, I have hereunto set my hand and official seal on the day and year last above written.

My commission expires: 9/2/2025

David P. Bleakley
Notary Public




EXHIBIT "A" WELLS

Rash Lease

Well count	Lease Name	Well No.	API Number	County	Sec	Twp	Rge	OIL
1	RASH	1	15-125-20822-0000	Montgomery	24	31	16	OIL
2	RASH	2	15-125-20836-0000	Montgomery	24	31	16	OIL
3	RASH	3	15-125-20837-0000	Montgomery	24	31	16	OIL
4	RASH	4	15-125-20838-0000	Montgomery	24	31	16	OIL
5	RASH	6	15-125-20923-0000	Montgomery	24	31	16	OIL
6	RASH	3-B	15-125-21101-0000	Montgomery	24	31	16	OIL
7	RASH	4-A	15-125-22192-0000	Montgomery	24	31	16	OIL
8	RASH	5-A	15-125-22303-0000	Montgomery	24	31	16	OIL
9	RASH	6-A	15-125-22449-0000	Montgomery	24	31	16	OIL
10	RASH	7-A	15-125-22450-0000	Montgomery	24	31	16	OIL
11	RASH	8-A	15-125-22451-0000	Montgomery	24	31	16	OIL
12	RASH	9A	15-125-22968-0000	Montgomery	24	31	16	OIL
13	RASH	1A-89	15-125-29230-0000	Montgomery	24	31	16	OIL

13

Furgason (Bright) Lease

Well count	Lease Name	Well No.	API Number	County	Sec	Twp	Rge	OIL
1	BRIGHT	1	15-125-02390-0000	Montgomery	2	32	16	OIL
2	BRIGHT	2	15-125-02391-0000	Montgomery	2	32	16	OIL
3	BRIGHT	3	15-125-02392-0000	Montgomery	2	32	16	OIL
4	BRIGHT	4	15-125-02393-0000	Montgomery	2	32	16	OIL
5	BRIGHT	5	15-125-22262-0000	Montgomery	2	32	16	OIL
6	BRIGHT	6	15-125-22855-0000	Montgomery	2	32	16	OIL
7	BRIGHT	7	15-125-23491-0000	Montgomery	2	32	16	OIL
8	BRIGHT	8	15-125-23789-0000	Montgomery	2	32	16	OIL
9	BRIGHT	9	15-125-24085-0000	Montgomery	2	32	16	OIL
10	BRIGHT	10	15-125-24337-0000	Montgomery	2	32	16	OIL
11	BRIGHT	11	15-125-24606-0000	Montgomery	2	32	16	OIL
12	BRIGHT	12	15-125-25165-0000	Montgomery	2	32	16	OIL
13	BRIGHT	13	15-125-25616-0000	Montgomery	2	32	16	OIL
14	BRIGHT	14	15-125-26300-0000	Montgomery	2	32	16	OIL
15	BRIGHT	15	15-125-26551-0000	Montgomery	2	32	16	OIL
16	BRIGHT	16	15-125-27056-0000	Montgomery	2	32	16	OIL
17	BRIGHT	17	15-125-27939-0000	Montgomery	2	32	16	OIL
18	BRIGHT	18	15-125-27940-0000	Montgomery	2	32	16	OIL

18

Mangan (Goode) Lease

Well count	Lease Name	Well No.	API Number	County	Sec	Twp	Rge	OIL
1	GOODE	2	15-125-02395-0000	Montgomery	35	31	16	OIL
2	GOODE	3	15-125-02396-0000	Montgomery	35	31	16	OIL
3	GOODE	4	15-125-22763-0000	Montgomery	35	31	16	OIL
4	GOODE	5	15-125-22854-0000	Montgomery	35	31	16	OIL
5	GOODE	6	15-125-23490-0000	Montgomery	35	31	16	OIL
6	GOODE	7	15-125-02398-0000	Montgomery	35	31	16	OIL
7	GOODE	8	15-125-24086-0000	Montgomery	35	31	16	OIL
8	GOODE	9	15-125-24338-0000	Montgomery	35	31	16	OIL
9	GOODE	11	15-125-25166-0000	Montgomery	2 (35)	32 (31)	16	OIL
10	GOODE	12	15-125-25615-0000	Montgomery	35	31	16	OIL
11	GOODE	13	15-125-26299-0000	Montgomery	35	31	16	OIL
12	GOODE	14	15-125-26550-0000	Montgomery	35	31	16	OIL
13	GOODE	15	15-125-26708-0000	Montgomery	35	31	16	OIL
14	GOODE	16	15-125-27117-0000	Montgomery	35	31	16	OIL
15	GOODE	17	15-125-27118-0000	Montgomery	35	31	16	OIL
16	GOODE	18	15-125-27893-0000	Montgomery	35	31	16	OIL
17	GOODE	19	15-125-27894-0000	Montgomery	35	31	16	OIL
18	GOODE	21	15-125-29958-0000	Montgomery	35	31	16	OIL

18