

KANSAS CORPORATION COMMISSION
OIL & GAS CONSERVATION DIVISION

Form T-1
April 2019
Form must be Typed
Form must be Signed
All blanks must be Filled

**REQUEST FOR CHANGE OF OPERATOR
TRANSFER OF INJECTION OR SURFACE PIT PERMIT**

Form KSONA-1, Certification of Compliance with the Kansas Surface Owner Notification Act,
MUST be submitted with this form.

Check applicable boxes:

- Oil Lease: No. of Oil Wells _____ **
- Gas Lease: No. of Gas Wells _____ **
- Gas Gathering System: _____
- Saltwater Disposal Well - Permit No.: _____
Spot Location: _____ feet from N / S Line
_____ feet from E / W Line
- Enhanced Recovery Project Permit No.: _____
Entire Project: Yes No
Number of Injection Wells _____ **

Field Name: _____

**** Side Two Must Be Completed.**

Effective Date of Transfer: _____

KS Dept of Revenue Lease No.: _____

Lease Name: _____

____ - ____ - ____ - ____ Sec. ____ Twp. ____ R. E W

Legal Description of Lease: _____

County: _____

Production Zone(s): _____

Injection Zone(s): _____

Surface Pit Permit No.: _____
(API No. if Drill Pit, WO or Haul)

_____ feet from N / S Line of Section

_____ feet from E / W Line of Section

Type of Pit: Emergency Burn Settling Haul-Off Workover Drilling

Past Operator's License No. _____

Contact Person: _____

Past Operator's Name & Address: _____

Phone: _____

Title: _____

Signature: _____

New Operator's License No. _____

Contact Person: _____

New Operator's Name & Address: _____

Phone: _____

New Operator's Email: _____

Date: _____

Title: _____

Signature: _____

Acknowledgment of Transfer: The above request for transfer of injection authorization, surface pit permit # _____ has been noted, approved and duly recorded in the records of the Kansas Corporation Commission. This acknowledgment of transfer pertains to Kansas Corporation Commission records only and does not convey any ownership interest in the above injection well(s) or pit permit.

_____ is acknowledged as the new operator and may continue to inject fluids as authorized by

Permit No.: _____ . Recommended action: _____

Date: _____

Authorized Signature

_____ is acknowledged as the new operator of the above named lease containing the surface pit

permitted by No.: _____ .

Date: _____

Authorized Signature

DISTRICT _____ EPR _____ PRODUCTION _____ UIC _____

Side Two

Must Be Filed For All Wells

KDOR Lease No.: _____

* Lease Name: _____ * Location: _____

Well No.	API No. (YR DRLD/PRE '67)	Footage from Section Line (i.e. FSL = Feet from South Line)		Type of Well (Oil/Gas/INJ/WSW)	Well Status (PROD/TA'D/Abandoned)
		Circle: FSL/FNL	Circle: FEL/FWL		
_____	_____	_____	_____	_____	_____
_____	_____	_____	_____	_____	_____
_____	_____	_____	_____	_____	_____
_____	_____	_____	_____	_____	_____
_____	_____	_____	_____	_____	_____
_____	_____	_____	_____	_____	_____
_____	_____	_____	_____	_____	_____
_____	_____	_____	_____	_____	_____
_____	_____	_____	_____	_____	_____
_____	_____	_____	_____	_____	_____
_____	_____	_____	_____	_____	_____
_____	_____	_____	_____	_____	_____
_____	_____	_____	_____	_____	_____
_____	_____	_____	_____	_____	_____
_____	_____	_____	_____	_____	_____
_____	_____	_____	_____	_____	_____
_____	_____	_____	_____	_____	_____
_____	_____	_____	_____	_____	_____
_____	_____	_____	_____	_____	_____
_____	_____	_____	_____	_____	_____
_____	_____	_____	_____	_____	_____
_____	_____	_____	_____	_____	_____
_____	_____	_____	_____	_____	_____
_____	_____	_____	_____	_____	_____
_____	_____	_____	_____	_____	_____
_____	_____	_____	_____	_____	_____
_____	_____	_____	_____	_____	_____
_____	_____	_____	_____	_____	_____
_____	_____	_____	_____	_____	_____
_____	_____	_____	_____	_____	_____
_____	_____	_____	_____	_____	_____
_____	_____	_____	_____	_____	_____
_____	_____	_____	_____	_____	_____
_____	_____	_____	_____	_____	_____
_____	_____	_____	_____	_____	_____
_____	_____	_____	_____	_____	_____
_____	_____	_____	_____	_____	_____

A separate sheet may be attached if necessary.

* When transferring a unit which consists of more than one lease please file a separate side two for each lease. If a lease covers more than one section please indicate which section each well is located.

KANSAS CORPORATION COMMISSION
OIL & GAS CONSERVATION DIVISION

Form KSONA-1

July 2021

Form Must Be Typed

Form must be Signed

All blanks must be Filled

**CERTIFICATION OF COMPLIANCE WITH THE
KANSAS SURFACE OWNER NOTIFICATION ACT**

This form must be submitted with all Forms C-1 (Notice of Intent to Drill); CB-1 (Cathodic Protection Borehole Intent); T-1 (Request for Change of Operator Transfer of Injection or Surface Pit Permit); and CP-1 (Well Plugging Application). Any such form submitted without an accompanying Form KSONA-1 will be returned.

Select the corresponding form being filed: C-1 (Intent) CB-1 (Cathodic Protection Borehole Intent) T-1 (Transfer) CP-1 (Plugging Application)

OPERATOR: License # _____

Name: _____

Address 1: _____

Address 2: _____

City: _____ State: _____ Zip: _____ + _____

Contact Person: _____

Phone: (_____) _____ Fax: (_____) _____

Email Address: _____

Well Location:

____ - ____ - ____ - ____ Sec. ____ Twp. ____ S. R. ____ East West

County: _____

Lease Name: _____ Well #: _____

If filing a Form T-1 for multiple wells on a lease, enter the legal description of the lease below:

Surface Owner Information:

Name: _____

Address 1: _____

Address 2: _____

City: _____ State: _____ Zip: _____ + _____

When filing a Form T-1 involving multiple surface owners, attach an additional sheet listing all of the information to the left for each surface owner. Surface owner information can be found in the records of the register of deeds for the county, and in the real estate property tax records of the county treasurer.

If this form is being submitted with a Form C-1 (Intent) or CB-1 (Cathodic Protection Borehole Intent), you must supply the surface owners and the KCC with a plat showing the predicted locations of lease roads, tank batteries, pipelines, and electrical lines. The locations shown on the plat are preliminary non-binding estimates. The locations may be entered on the Form C-1 plat, Form CB-1 plat, or a separate plat may be submitted.

Select one of the following:

- I certify that, pursuant to the Kansas Surface Owner Notice Act (see Chapter 55 of the Kansas Statutes Annotated), I have provided the following to the surface owner(s) of the land upon which the subject well is or will be located: 1) a copy of the Form C-1, Form CB-1, Form T-1, or Form CP-1 that I am filing in connection with this form; 2) if the form being filed is a Form C-1 or Form CB-1, the plat(s) required by this form; and 3) my operator name, address, phone number, fax, and email address.
- I have not provided this information to the surface owner(s). I acknowledge that, because I have not provided this information, the KCC will be required to send this information to the surface owner(s). To mitigate the additional cost of the KCC performing this task, I acknowledge that I must provide the name and address of the surface owner by filling out the top section of this form and that I am being charged a \$30.00 handling fee, payable to the KCC, which is enclosed with this form.

If choosing the second option, submit payment of the \$30.00 handling fee with this form. If the fee is not received with this form, the KSONA-1 form and the associated Form C-1, Form CB-1, Form T-1, or Form CP-1 will be returned.

I hereby certify that the statements made herein are true and correct to the best of my knowledge and belief.

Date: _____ Signature of Operator or Agent: _____ Title: _____

EXHIBIT "B"

ASSIGNMENT OF OIL AND GAS LEASES

KNOW ALL PERSON BY THESE PRESENTS:

That the undersigned, T & R Oil Company, a general partnership, Tom J. Patteson, Sharon L. Patteson, Roger L. Patteson, Linda B. Patteson, Neta L. Durbin, and Floyd W. Patteson, as individuals ("Assignors") have and do hereby assign and transfer unto Z & L Oil, LLC, a Kansas limited liability company ("Assignee") all of the Assignors' right, title and interest in and to the oil and gas leases located in Elk County, Kansas, and described in Exhibit "A" attached hereto.

Together with the same interest in all of the wells and equipment located thereon and used in connection with, as well as all oil in stock tanks.

The Assignee assumes all regulatory obligations, including the obligation for the ultimate plugging of wells.

This Assignment is effective for all purposes as of 12:01 o'clock A.M., September 1, 2022.

IN WITNESS WHEREOF this instrument is executed by the parties as of the dates appearing below.


T & R Oil Company

By: Tom J. Patteson
Tom J. Patteson, Partner

By: Sharon L. Patteson
Sharon L. Patteson, Partner

By: Roger L. Patteson
Roger L. Patteson, Partner

By: Linda B. Patteson
Linda B. Patteson, Partner



STATE OF KANSAS, ELK COUNTY W.V.V.
REGISTER OF DEEDS, STEPHANIE J. OLLENBORG

STATE OF KANSAS)
COUNTY OF Elk) SS:

Receipt #: 19352
Pages Recorded: 7

Book: 16574 Page: 613

Total Fees: \$123.00

By: Stephanie J. Ollenborge
Steph J. Ollenborge, Deputy
Date Recorded: 10/5/2022 9:49:52 AM

EXHIBIT "A"

(1) Cummings Lease:

LESSOR: J.T. Cummings, Jr., et ux
LESSEE: Lee Banks
DATE: December 13, 1966
RECORDED: Book 20, Miscellaneous, page 321
PROPERTY: SE/4 NE/4 AND NE/4 SE/4 of Section 16, Township
31S, Range 10E of the 6th P.M., Elk County, KS

WI ASSIGNED: 100%

NRI ASSIGNED: .82031250

(2) Ferguson Lease:

LESSOR: W. M. Ferguson, et ux
LESSEE: Minnehoma Oil and Gas Company
DATE: April 26, 1926
RECORDED: Book J, page 241
PROPERTY: S/2 NW/4 and all that part of the SW/4 lying North of
the Railroad, Section 3, Township 31S, Range 8 East
of the 6th P.M., Elk County, KS
WI ASSIGNED: 100%

NRI ASSIGNED: .87500000


(3) Denton Lease:

LESSOR: John T. Denton, et ux
LESSEE: Minnehoma Oil and Gas Company
DATE: May 15, 1926
RECORDED: Book J, page 244
PROPERTY: NW/4 of Section 10 and all that tract of land lying
South of the Southern Kansas Railroad in the SW/4 of,
Section 3, Township 31S, Range 8 East of the 6th P.M.,
Elk County, KS
WI ASSIGNED: 100%

NRI ASSIGNED: .87500000

This instrument was executed and acknowledged before me on this 2 day of SEP, 2022, by Tom J. Patteson and Sharon L. Patteson, partners of T & R Oil Company.


Debbie S Wolfe
NOTARY PUBLIC



My Appointment Expires: 7-20-24

STATE OF KANSAS)
COUNTY OF EIK) SS:
This instrument was executed and acknowledged before me on this 2 day of SEP, 2022, by Roger L. Patteson and Linda B. Patteson, partners of T & R Oil Company.

Debbie S Wolfe
NOTARY PUBLIC



My Appointment Expires: 7-20-24

Neta L Durbin
Neta L. Durbin, individually

STATE OF KANSAS)
COUNTY OF EIK) SS:
This instrument was executed and acknowledged before me on this 2 day of SEP, 2022, by Neta L. Durbin, individually.

Debbie S Wolfe
NOTARY PUBLIC

My Appointment Expires:

Floyd W. Patteson
Floyd W. Patteson, individually

STATE OF _____)
COUNTY OF _____) SS:

This instrument was executed and acknowledged before me on this 8 day of Sept, 2022, by Floyd W. Patteson, individually.

See Attached Document
NOTARY PUBLIC _____

My Appointment Expires:

Roger L. Patteson, individually

Linda B. Patteson, individually

STATE OF KANSAS)
COUNTY OF _____) SS:

This instrument was executed and acknowledged before me on this _____ day of _____, 2022, by Roger L. Patteson and Linda B. Patteson, individually.

NOTARY PUBLIC _____

My Appointment Expires:

**CALIFORNIA ALL-PURPOSE
CERTIFICATE OF ACKNOWLEDGMENT**
(CALIFORNIA CIVIL CODE § 1189)

A notary public or other officer completing this certificate verifies only the identity of the individual who signed the document to which this certificate is attached, and not the truthfulness, accuracy, or validity of that document.

STATE OF CALIFORNIA)
COUNTY OF Riverside)


On September 8, 2012 before me, Adrian Enriquez-Marroquin, Notary Public
(Date) (Here Insert Name and Title of the Officer)

personally appeared Floyd W. Krut Peterson
who proved to me on the basis of satisfactory evidence to be the person(s) whose name(s) is/are
subscribed to the within instrument and acknowledged to me that he/she/they executed the same
in his/her/their authorized capacity(ies), and that by his/her/their signature(s) on the instrument
the person(s), or the entity upon behalf of which the person(s) acted, executed the instrument.

I certify under PENALTY OF PERJURY under the laws of the State of California that the foregoing
paragraph is true and correct.

WITNESS my hand and official seal.

[Signature]
Signature of Notary Public (Notary Seal)



ADDITIONAL OPTIONAL INFORMATION _____

Description of Attached Document

Title or Type of Document: _____ Document Date: _____

Number of Pages: _____ Signer(s) Other Than Named Above: _____

Additional Information: _____

My Appointment Expires:

Floyd W. Patteson, individually

STATE OF _____)

COUNTY OF _____) SS:

This instrument was executed and acknowledged before me on this _____ day of _____, 2022, by Floyd W. Patteson, individually.

NOTARY PUBLIC

My Appointment Expires:

Roger L. Patteson
Roger L. Patteson, individually

Linda B. Patteson
Linda B. Patteson, individually

STATE OF KANSAS


COUNTY OF EIK) SS:

This instrument was executed and acknowledged before me on this 2 day of SEP, 2022, by Roger L. Patteson and Linda B. Patteson, individually.

Debbie S Wolfe
NOTARY PUBLIC

My Appointment Expires:

2-20-26



Tom J. Patteson
Tom J. Patteson, individually

Sharon L. Patteson
Sharon L. Patteson, individually

STATE OF KANSAS

COUNTY OF EIK) SS:

of ~~SE~~^{This} instrument was executed and acknowledged before me on this 2 day
of _____, 2022, by Tom J. Patteson and Sharon L. Patteson, individually.

Debbie S. Wolfe
NOTARY PUBLIC

My Appointment Expires:

7-20-26

