

KANSAS CORPORATION COMMISSION  
OIL & GAS CONSERVATION DIVISION

Form T-1  
April 2019  
Form must be Typed  
Form must be Signed  
All blanks must be Filled

**REQUEST FOR CHANGE OF OPERATOR  
TRANSFER OF INJECTION OR SURFACE PIT PERMIT**

Form KSONA-1, Certification of Compliance with the Kansas Surface Owner Notification Act,  
MUST be submitted with this form.

Check applicable boxes:

- Oil Lease: No. of Oil Wells \_\_\_\_\_ \*\*
- Gas Lease: No. of Gas Wells \_\_\_\_\_ \*\*
- Gas Gathering System: \_\_\_\_\_
- Saltwater Disposal Well - Permit No.: \_\_\_\_\_  
Spot Location: \_\_\_\_\_ feet from  N /  S Line  
\_\_\_\_\_ feet from  E /  W Line
- Enhanced Recovery Project Permit No.: \_\_\_\_\_  
Entire Project:  Yes  No  
Number of Injection Wells \_\_\_\_\_ \*\*

Field Name: \_\_\_\_\_

**\*\* Side Two Must Be Completed.**

Effective Date of Transfer: \_\_\_\_\_

KS Dept of Revenue Lease No.: \_\_\_\_\_

Lease Name: \_\_\_\_\_

\_\_\_\_ - \_\_\_\_ - \_\_\_\_ - \_\_\_\_ Sec. \_\_\_\_ Twp. \_\_\_\_ R. \_\_\_\_  E  W

Legal Description of Lease: \_\_\_\_\_

County: \_\_\_\_\_

Production Zone(s): \_\_\_\_\_

Injection Zone(s): \_\_\_\_\_

Surface Pit Permit No.: \_\_\_\_\_  
(API No. if Drill Pit, WO or Haul)

\_\_\_\_\_ feet from  N /  S Line of Section

\_\_\_\_\_ feet from  E /  W Line of Section

Type of Pit:  Emergency  Burn  Settling  Haul-Off  Workover  Drilling

Past Operator's License No. \_\_\_\_\_

Contact Person: \_\_\_\_\_

Past Operator's Name & Address: \_\_\_\_\_

Phone: \_\_\_\_\_

Title: \_\_\_\_\_

Signature: \_\_\_\_\_

New Operator's License No. \_\_\_\_\_

Contact Person: \_\_\_\_\_

New Operator's Name & Address: \_\_\_\_\_

Phone: \_\_\_\_\_

New Operator's Email: \_\_\_\_\_

Date: \_\_\_\_\_

Title: \_\_\_\_\_

Signature: \_\_\_\_\_

**Acknowledgment of Transfer:** The above request for transfer of injection authorization, surface pit permit # \_\_\_\_\_ has been noted, approved and duly recorded in the records of the Kansas Corporation Commission. This acknowledgment of transfer pertains to Kansas Corporation Commission records only and does not convey any ownership interest in the above injection well(s) or pit permit.

\_\_\_\_\_ is acknowledged as  
the new operator and may continue to inject fluids as authorized by

Permit No.: \_\_\_\_\_ . Recommended action: \_\_\_\_\_

Date: \_\_\_\_\_

Authorized Signature

\_\_\_\_\_ is acknowledged as  
the new operator of the above named lease containing the surface pit

permitted by No.: \_\_\_\_\_ .

Date: \_\_\_\_\_

Authorized Signature

DISTRICT \_\_\_\_\_ EPR \_\_\_\_\_ PRODUCTION \_\_\_\_\_ UIC \_\_\_\_\_





KANSAS CORPORATION COMMISSION  
OIL & GAS CONSERVATION DIVISION

Form KSONA-1

July 2021

Form Must Be Typed

Form must be Signed

All blanks must be Filled

**CERTIFICATION OF COMPLIANCE WITH THE  
KANSAS SURFACE OWNER NOTIFICATION ACT**

*This form must be submitted with all Forms C-1 (Notice of Intent to Drill); CB-1 (Cathodic Protection Borehole Intent); T-1 (Request for Change of Operator Transfer of Injection or Surface Pit Permit); and CP-1 (Well Plugging Application). Any such form submitted without an accompanying Form KSONA-1 will be returned.*

Select the corresponding form being filed:  C-1 (Intent)  CB-1 (Cathodic Protection Borehole Intent)  T-1 (Transfer)  CP-1 (Plugging Application)

OPERATOR: License # \_\_\_\_\_

Name: \_\_\_\_\_

Address 1: \_\_\_\_\_

Address 2: \_\_\_\_\_

City: \_\_\_\_\_ State: \_\_\_\_\_ Zip: \_\_\_\_\_ + \_\_\_\_\_

Contact Person: \_\_\_\_\_

Phone: ( \_\_\_\_\_ ) \_\_\_\_\_ Fax: ( \_\_\_\_\_ ) \_\_\_\_\_

Email Address: \_\_\_\_\_

Well Location:

\_\_\_\_ - \_\_\_\_ - \_\_\_\_ - \_\_\_\_ Sec. \_\_\_\_ Twp. \_\_\_\_ S. R. \_\_\_\_  East  West

County: \_\_\_\_\_

Lease Name: \_\_\_\_\_ Well #: \_\_\_\_\_

*If filing a Form T-1 for multiple wells on a lease, enter the legal description of the lease below:*

**Surface Owner Information:**

Name: \_\_\_\_\_

Address 1: \_\_\_\_\_

Address 2: \_\_\_\_\_

City: \_\_\_\_\_ State: \_\_\_\_\_ Zip: \_\_\_\_\_ + \_\_\_\_\_

*When filing a Form T-1 involving multiple surface owners, attach an additional sheet listing all of the information to the left for each surface owner. Surface owner information can be found in the records of the register of deeds for the county, and in the real estate property tax records of the county treasurer.*

*If this form is being submitted with a Form C-1 (Intent) or CB-1 (Cathodic Protection Borehole Intent), you must supply the surface owners and the KCC with a plat showing the predicted locations of lease roads, tank batteries, pipelines, and electrical lines. The locations shown on the plat are preliminary non-binding estimates. The locations may be entered on the Form C-1 plat, Form CB-1 plat, or a separate plat may be submitted.*

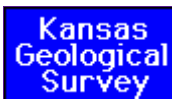
**Select one of the following:**

- I certify that, pursuant to the Kansas Surface Owner Notice Act (see Chapter 55 of the Kansas Statutes Annotated), I have provided the following to the surface owner(s) of the land upon which the subject well is or will be located: 1) a copy of the Form C-1, Form CB-1, Form T-1, or Form CP-1 that I am filing in connection with this form; 2) if the form being filed is a Form C-1 or Form CB-1, the plat(s) required by this form; and 3) my operator name, address, phone number, fax, and email address.
- I have not provided this information to the surface owner(s). I acknowledge that, because I have not provided this information, the KCC will be required to send this information to the surface owner(s). To mitigate the additional cost of the KCC performing this task, I acknowledge that I must provide the name and address of the surface owner by filling out the top section of this form and that I am being charged a \$30.00 handling fee, payable to the KCC, which is enclosed with this form.

*If choosing the second option, submit payment of the \$30.00 handling fee with this form. If the fee is not received with this form, the KSONA-1 form and the associated Form C-1, Form CB-1, Form T-1, or Form CP-1 will be returned.*

I hereby certify that the statements made herein are true and correct to the best of my knowledge and belief.

Date: \_\_\_\_\_ Signature of Operator or Agent: \_\_\_\_\_ Title: \_\_\_\_\_



## Yearly and monthly production



FARWELL LEASE Lease

**Lease:** FARWELL LEASE**Operator:** New Western Operating, LLC**Location:** T28S, R15E, Sec. 34**Cumulative Production:** 1109182 mcf (from 2004 to 2022)**KS Dept. of Revenue Lease Code:** 225312**KS Dept. of Revenue Lease Name:** FARWELL TPR 4[View T1 PDF \(from KCC\)](#)[View T1 PDF \(from KCC\)](#)**Field:** [Cherokee Basin Coal Area](#)**County:** Wilson**Producing Zone:****Well Data (may be an incomplete list):**

<a href="#">T28S R15E, Sec. 34, SW SW SW</a> <b>Lease:</b> FARWELL TPR-3 <b>Operator:</b> Carroll Energy, LLC <b>Current Operator:</b> New Western Operating, LLC <b>API Number:</b> 15-205-25791	<a href="#">T29S R15E, Sec. 3, SW NW NE</a> <b>Lease:</b> Farwell TPR 4 <b>Operator:</b> Carroll Energy, LLC <b>Current Operator:</b> New Western Operating, LLC <b>API Number:</b> 15-205-25792
<a href="#">T28S R15E, Sec. 34, SE SE NW</a> <b>Lease:</b> FARWELL EAGLE 'B' 2-34 <b>Operator:</b> Carroll Energy, LLC <b>Current Operator:</b> New Western Operating, LLC <b>API Number:</b> 15-205-27041	<a href="#">T28S R15E, Sec. 34, SW SW SE</a> <b>Lease:</b> FARWELL 1-IN <b>Operator:</b> HAWKEYE OIL, INC. <b>Current Operator:</b> New Western Operating, LLC <b>API Number:</b> 15-205-01002
<a href="#">T28S R15E, Sec. 34, SW</a> <b>Lease:</b> FARWELL TPR-1 <b>Operator:</b> CARLSON, BURT <b>Current Operator:</b> New Western Operating, LLC <b>API Number:</b> 15-205-23348	<a href="#">T29S R15E, Sec. 3, NE SW SW NE</a> <b>Lease:</b> FARWELL TPR-7 <b>Operator:</b> Carroll Energy, LLC <b>Current Operator:</b> New Western Operating, LLC <b>API Number:</b> 15-205-26182
<a href="#">T28S R15E, Sec. 34, NW NE SE</a> <b>Lease:</b> FARWELL 34-D3 <b>Operator:</b> Carroll Energy, LLC <b>Current Operator:</b> New Western Operating, LLC <b>API Number:</b> 15-205-27594	<a href="#">T28S R15E, Sec. 34, SW NW SE SW</a> <b>Lease:</b> FARWELL TPR-2 <b>Operator:</b> Carroll Energy, LLC <b>Current Operator:</b> New Western Operating, LLC <b>API Number:</b> 15-205-25761
<a href="#">T28S R15E, Sec. 34, NW SE SE SE</a> <b>Lease:</b> Farwell 34-D4 <b>Operator:</b> Carroll Energy, LLC <b>Current Operator:</b> New Western Operating, LLC <b>API Number:</b> 15-205-28242	

Data are received monthly from the Kansas Department of Revenue.

Annual Gas Production,

Recent Monthly Gas Production, (mcf)

(Complete production available in file saved)

ASSIGNMENT OF MEMBERSHIP EQUITY

KNOW ALL PERSONS BY THESE PRESENTS:

The undersigned, Carroll Management, Inc., a Kansas corporation ("Seller"), hereby sells, transfers, assigns and conveys unto SEK Energy Operating, LLC, a Kansas limited liability company ("Purchaser"), One Hundred Percent (100%) of the membership equity of Carroll Energy, LLC, a Kansas limited liability company.

This Assignment is made pursuant to and in accordance with all of the terms and provisions of Acquisition Agreement between the parties and is effective for all purposes as of 11:59 o'clock p.m. on June 30, 2016.

Dated this 1<sup>st</sup> day of July, 2016.

Carroll Management, Inc.


By:   
Terry L. Carroll, President

RESIGNATION

TO: Carroll Energy, LLC

DATE: July 1, 2016

I, the undersigned, Terry L. Carroll, hereby resign my office as Operating Manager of Carroll Energy, LLC effective immediately.

  
TERRY L. CARROLL

CARROLL ENERGY, LLC  
A Kansas Limited Liability Company

ACTIONS OF THE MEMBER

July 1, 2016

Actions of the member of Carroll Energy, LLC, a Kansas limited liability company (the "Company"), taken by this statement this 1<sup>st</sup> day of July, 2016.

1. With consummation of an Acquisition Agreement between Carroll Management, Inc., as Seller, and SEK Energy Operating, LLC, as Purchaser, 100% of the membership equity of the Company is now declared owned and held by SEK Energy Operating, LLC.
2. Assignments to Carroll Management, Inc. of the "Excluded Assets" of the Company as defined in the Acquisition Agreement are hereby approved.
3. The resignation of Terry L. Carroll as Operating Manager of the Company is accepted.
4. Douglas L. Lamb is appointed the successor Operating Manager.
5. The Company shall proceed with the conduct of its business.

Dated this 1<sup>st</sup> day of July, 2016.

SEK Energy Operating, LLC

By: Douglas L. Lamb  
Douglas L. Lamb, Manager



Wilson County Register of Deeds  
Book: 385 Page: 2  
Receipt #: 27923 Total Fees: \$25.00  
Pages Recorded: 3 HTF: \$3.00  
Clerk Tech: \$1.50  
Rod Tech: \$6.00  
Treas Tech: \$1.50  
Date Recorded: 5/23/2016 9:58:24 AM

Exhibit "1"

*Carrie O'Neill*

**ASSIGNMENT OF OIL AND GAS LEASE**

KNOW ALL MEN BY THESE PRESENTS:

That New Western Gas Corporation and New Western Energy Corporation, both Nevada corporations, hereinafter called "Assignors", for and in consideration of the sum of One Dollar (\$1.00) the receipt of which is hereby acknowledged, do hereby assign, transfer, sell and convey unto Carroll Energy, LLC, a Kansas limited liability company, hereinafter called "Assignee", all of their right, title and interest in and to the Oil and Gas Leases described in Exhibit "A", attached hereto, together with all the rights incident thereto, the personal property thereon, appurtenant thereto, or used or obtained in connection therewith.

For the same consideration, the Assignors covenant with the Assignee, its heirs, successors, legal representatives or assigns that the Assignors are the lawful owner of and have good title to the interest herein assigned in and to said Leases, estate, rights and property, free and clear from all liens, encumbrances or adverse claims, that said Leases are valid and subsisting Leases on the lands described and that all rentals and royalties due thereunder have been paid, and all conditions necessary to keep said Leases in full force and effect have been duly performed, and that the Assignors will warrant and forever defend same against all persons whomsoever, lawfully claiming or to claim said interest.

EXECUTED this 16<sup>th</sup> day of May, 2016.

New Western Gas Corporation

By: *[Signature]*

Name: Javan Khazali

Title: President

New Western Energy Corporation

By: *[Signature]*

## California Acknowledgement

A notary public or other officer completing this certificate verifies only the identity of the individual who signed the document to which this certificate is attached, and not the truthfulness, accuracy, or validity of that document.

State of California  
County of Orange )


On May 16, 2016, before me, Julie Strohl / Notary Public  
(insert name and title of the officer)

personally appeared Javanshir Khazaliardestani,  
who proved to me on the basis of satisfactory evidence to be the person(s) whose name(s) is/are  
subscribed to the within instrument and acknowledged to me that he/~~she~~/they executed the same in  
his/~~her~~/their authorized capacity(ies), and that by his/~~her~~/their signature(s) on the instrument the  
person(s), or the entity upon behalf of which the person(s) acted, executed the instrument.


I certify under PENALTY OF PERJURY under the laws of the State of California that the foregoing  
paragraph is true and correct.

WITNESS my hand and official seal.

Signature



(Seal)



**EXHIBIT "A"**

(1) Farwell Lease

LESSOR: Charles B. Farwell and Terri L. Farwell, husband and wife  
LESSEE: The Pointe Resources, LLC  
DATE: September 19, 2003  
RECORDED: Book 264, Page 60  
PROPERTY: S/2 Section 34, T28S, R15E, containing approximately 320 acres; and N/2 NW/4 and SW/4 NW/4 and NW/4 NE/4 of Section 2, T29S, R15E, containing approximately 159 acres; NE/4 Section 3, T29S, R15E, containing approximately 157 acres; all in Wilson County, Kansas  
NET ACRES: 636 m/1  
W.I. ASSIGNED: 87.5%  
N.R.I. ASSIGNED: .74375000

(2) Puckett Lease

LESSOR: Leland J. Puckett, a single person; and Jason B. Puckett and Sherrie A. Puckett, husband and wife; and Jerret V. Puckett, a/k/a Jerret B. Puckett and Kelly N. Puckett, husband and wife  
LESSEE: Carroll Energy, LLC  
DATE: July 12, 2003  
RECORDED: Book 261, Page 421  
PROPERTY: SE/4 NW/4 and NW/4 NE/4 and W/2 SE/4 and E/2 SW/4 Section 2, T29S, R15E, Wilson County, Kansas  
NET ACRES: 240 m/1  
W.I. ASSIGNED: 87.5%  
N.R.I. ASSIGNED: .76562500

(3) Farwell/Eagle Lease (With Amendment)

LESSOR: Charles B. Farwell and Terri L. Farwell, husband and wife  
LESSEE: The Pointe Resources, LLC  
DATE: April 7, 2005 (Amendment December 21, 2006)  
RECORDED: Book 283, Page 606 (Amendment Book 306, Page 658)  
PROPERTY: NW/4 Section 34, T28S, R15E, Wilson County, Kansas, AND (pursuant to Amendment) W/2 W/2 W/2 NE/4 Section 34, T28S, R15E, Wilson