

KANSAS CORPORATION COMMISSION
OIL & GAS CONSERVATION DIVISION

Form T-1
April 2019
Form must be Typed
Form must be Signed
All blanks must be Filled

**REQUEST FOR CHANGE OF OPERATOR
TRANSFER OF INJECTION OR SURFACE PIT PERMIT**

Form KSONA-1, Certification of Compliance with the Kansas Surface Owner Notification Act,
MUST be submitted with this form.

Check applicable boxes:

- Oil Lease: No. of Oil Wells _____ **
- Gas Lease: No. of Gas Wells _____ **
- Gas Gathering System: _____
- Saltwater Disposal Well - Permit No.: _____
Spot Location: _____ feet from N / S Line
_____ feet from E / W Line
- Enhanced Recovery Project Permit No.: _____
Entire Project: Yes No
Number of Injection Wells _____ **

Field Name: _____

**** Side Two Must Be Completed.**

Effective Date of Transfer: _____

KS Dept of Revenue Lease No.: _____

Lease Name: _____

____ - ____ - ____ - ____ Sec. ____ Twp. ____ R. E W

Legal Description of Lease: _____

County: _____

Production Zone(s): _____

Injection Zone(s): _____

Surface Pit Permit No.: _____
(API No. if Drill Pit, WO or Haul)

_____ feet from N / S Line of Section

_____ feet from E / W Line of Section

Type of Pit: Emergency Burn Settling Haul-Off Workover Drilling

Past Operator's License No. _____

Contact Person: _____

Past Operator's Name & Address: _____

Phone: _____

Title: _____

Signature: _____

New Operator's License No. _____

Contact Person: _____

New Operator's Name & Address: _____

Phone: _____

New Operator's Email: _____

Date: _____

Title: _____

Signature: _____

Acknowledgment of Transfer: The above request for transfer of injection authorization, surface pit permit # _____ has been noted, approved and duly recorded in the records of the Kansas Corporation Commission. This acknowledgment of transfer pertains to Kansas Corporation Commission records only and does not convey any ownership interest in the above injection well(s) or pit permit.

_____ is acknowledged as the new operator and may continue to inject fluids as authorized by

Permit No.: _____ . Recommended action: _____

Date: _____

Authorized Signature

_____ is acknowledged as the new operator of the above named lease containing the surface pit

permitted by No.: _____ .

Date: _____

Authorized Signature

DISTRICT _____ EPR _____ PRODUCTION _____ UIC _____

Must Be Filed For All Wells

KDOR Lease No.: _____

* Lease Name: _____ * Location: _____

Well No.	API No. (YR DRLD/PRE '67)	Footage from Section Line (i.e. FSL = Feet from South Line)		Type of Well (Oil/Gas/INJ/WSW)	Well Status (PROD/TA'D/Abandoned)
		Circle: FSL/FNL	Circle: FEL/FWL		
_____	_____	_____	_____	_____	_____
_____	_____	_____	_____	_____	_____
_____	_____	_____	_____	_____	_____
_____	_____	_____	_____	_____	_____
_____	_____	_____	_____	_____	_____
_____	_____	_____	_____	_____	_____
_____	_____	_____	_____	_____	_____
_____	_____	_____	_____	_____	_____
_____	_____	_____	_____	_____	_____
_____	_____	_____	_____	_____	_____
_____	_____	_____	_____	_____	_____
_____	_____	_____	_____	_____	_____
_____	_____	_____	_____	_____	_____
_____	_____	_____	_____	_____	_____
_____	_____	_____	_____	_____	_____
_____	_____	_____	_____	_____	_____
_____	_____	_____	_____	_____	_____
_____	_____	_____	_____	_____	_____
_____	_____	_____	_____	_____	_____
_____	_____	_____	_____	_____	_____
_____	_____	_____	_____	_____	_____
_____	_____	_____	_____	_____	_____
_____	_____	_____	_____	_____	_____
_____	_____	_____	_____	_____	_____
_____	_____	_____	_____	_____	_____
_____	_____	_____	_____	_____	_____
_____	_____	_____	_____	_____	_____
_____	_____	_____	_____	_____	_____
_____	_____	_____	_____	_____	_____
_____	_____	_____	_____	_____	_____
_____	_____	_____	_____	_____	_____
_____	_____	_____	_____	_____	_____
_____	_____	_____	_____	_____	_____
_____	_____	_____	_____	_____	_____
_____	_____	_____	_____	_____	_____

A separate sheet may be attached if necessary.

* When transferring a unit which consists of more than one lease please file a separate side two for each lease. If a lease covers more than one section please indicate which section each well is located.

KANSAS CORPORATION COMMISSION
OIL & GAS CONSERVATION DIVISION

Form KSONA-1

July 2021

Form Must Be Typed

Form must be Signed

All blanks must be Filled

**CERTIFICATION OF COMPLIANCE WITH THE
KANSAS SURFACE OWNER NOTIFICATION ACT**

This form must be submitted with all Forms C-1 (Notice of Intent to Drill); CB-1 (Cathodic Protection Borehole Intent); T-1 (Request for Change of Operator Transfer of Injection or Surface Pit Permit); and CP-1 (Well Plugging Application). Any such form submitted without an accompanying Form KSONA-1 will be returned.

Select the corresponding form being filed: C-1 (Intent) CB-1 (Cathodic Protection Borehole Intent) T-1 (Transfer) CP-1 (Plugging Application)

OPERATOR: License # _____

Name: _____

Address 1: _____

Address 2: _____

City: _____ State: _____ Zip: _____ + _____

Contact Person: _____

Phone: (_____) _____ Fax: (_____) _____

Email Address: _____

Well Location:

____ - ____ - ____ - ____ Sec. ____ Twp. ____ S. R. ____ East West

County: _____

Lease Name: _____ Well #: _____

If filing a Form T-1 for multiple wells on a lease, enter the legal description of the lease below:

Surface Owner Information:

Name: _____

Address 1: _____

Address 2: _____

City: _____ State: _____ Zip: _____ + _____

When filing a Form T-1 involving multiple surface owners, attach an additional sheet listing all of the information to the left for each surface owner. Surface owner information can be found in the records of the register of deeds for the county, and in the real estate property tax records of the county treasurer.

If this form is being submitted with a Form C-1 (Intent) or CB-1 (Cathodic Protection Borehole Intent), you must supply the surface owners and the KCC with a plat showing the predicted locations of lease roads, tank batteries, pipelines, and electrical lines. The locations shown on the plat are preliminary non-binding estimates. The locations may be entered on the Form C-1 plat, Form CB-1 plat, or a separate plat may be submitted.

Select one of the following:

- I certify that, pursuant to the Kansas Surface Owner Notice Act (see Chapter 55 of the Kansas Statutes Annotated), I have provided the following to the surface owner(s) of the land upon which the subject well is or will be located: 1) a copy of the Form C-1, Form CB-1, Form T-1, or Form CP-1 that I am filing in connection with this form; 2) if the form being filed is a Form C-1 or Form CB-1, the plat(s) required by this form; and 3) my operator name, address, phone number, fax, and email address.
- I have not provided this information to the surface owner(s). I acknowledge that, because I have not provided this information, the KCC will be required to send this information to the surface owner(s). To mitigate the additional cost of the KCC performing this task, I acknowledge that I must provide the name and address of the surface owner by filling out the top section of this form and that I am being charged a \$30.00 handling fee, payable to the KCC, which is enclosed with this form.

If choosing the second option, submit payment of the \$30.00 handling fee with this form. If the fee is not received with this form, the KSONA-1 form and the associated Form C-1, Form CB-1, Form T-1, or Form CP-1 will be returned.

I hereby certify that the statements made herein are true and correct to the best of my knowledge and belief.

Date: _____ Signature of Operator or Agent: _____ Title: _____

ASSIGNMENT OF OIL AND GAS LEASE INTERESTS

KNOW ALL PERSONS BY THESE PRESENTS:

That the undersigned, **Ward Craig, a/k/a Ward D. Craig sometimes doing business as Craig Oil Company, Crystal Craig, and WarCry, LLC**, hereinafter called "Assignors," for and in consideration of One Dollar (\$1.00) and other valuable consideration, the receipt and sufficiency of which is hereby acknowledged, does hereby sell, assign, transfer and set over unto **H.G. Oil Holdings LLC**, hereinafter called "Assignee," all of Assignors' right, title and interest in and to the working interest in the following described oil and gas leases, to-wit:

Bolte Lease:

An oil and gas lease dated August 11, 1969, from Herbert Bolte, et al., lessors, to Neven H. Veail, lessee, recorded in Book 131 at page 264 in the office of the Register of Deeds for Russell County, Kansas, and covering the following described real estate, to-wit:

The South Half of the Southeast Quarter (S/2 SE/4) of Section Twenty-six (26), Township Fifteen (15) South, Range Fifteen (15) West of the 6th P.M., Russell County, Kansas;

Borell Lease:

An oil and gas lease dated August 10, 1934, from E.A. Borell, lessor, to H.H. Blair, lessee, recorded in Book 19 at page 265 in the office of the Register of Deeds for Russell County, Kansas, insofar as said lease covers the following described real estate, to-wit:

The North Half of the Southeast Quarter (N/2 SE/4) of Section Thirty-two (32), Township Fourteen (14) South, Range Twelve (12) West of the 6th P.M., Russell County, Kansas;

Dan Boxberger Lease:

An oil and gas lease dated March 7, 1934, from Dan Boxberger, et al., lessors, to Blair Oil Corporation, lessee, recorded in Book 19 at page 175 in the office of the Register of Deeds for Russell County, Kansas, and covering the following described real estate, to-wit:

The West Half of the Southwest Quarter of the Northwest Quarter (W/2 SW/4 NW/4) of Section Fifteen (15), Township Fourteen (14) South, Range Fourteen (14) West of the 6th P.M., Russell County, Kansas;

Henry Boxberger Lease:

An oil and gas lease dated June 26, 1944, from H.G. Boxberger and wife, lessors, to C.W. Boxberger, lessee, recorded in Book 50 at page 614 in the office of the Register of Deeds for Russell County, Kansas, and covering the following described real estate, to-wit:

The Northwest Quarter (NW/4) of Section Fourteen (14), Township Fourteen (14) South, Range Fourteen (14) West of the 6th P.M., Russell County, Kansas;

Leo Boxberger Lease:

An oil and gas lease dated July 10, 1944, from Leo Boxberger and wife, lessors, to H.H. Blair, lessee, recorded in Book 52 at page 420 in the office of the Register of Deeds for Russell County, Kansas, and covering the following described real estate, to-wit:

The Southwest Quarter (SW/4) of Section Eleven (11), Township Fourteen (14) South, Range Fourteen (14) West of the 6th P.M., Russell County, Kansas;

Sam Boxberger Lease:

And oil and gas lease dated March 7, 1934, from George Boxberger Sr., a widower, lessor, to H.H. Blair, lessee, recorded in Book 25 at page 11 in the office of the Register of Deeds for Russell County, Kansas, and covering the following described real estate, to-wit:

The Southeast Quarter (SE/4) of Section Ten (10), Township Fourteen (14) South, Range Fourteen (14) West of the 6th P.M., Russell County, Kansas;

Brack AA Lease:

An oil and gas lease dated June 24, 1987, from Edward Brack and Emma Brack, husband and wife, by their Attorney in Fact, lessors, to Jay Hutchison, lessee, recorded in Lease Record 178 at page 675 in the office of the Register of Deeds for Russell County, Kansas, and covering the following described real estate, to-wit:

The Northeast Quarter (NE/4) of Section Seventeen (17), Township Fifteen (15) South, Range Twelve (12) West of the 6th P.M., Russell County, Kansas;

Brack AB Lease:

An oil and gas lease dated March 12, 1979, from Edward Brack and Emma Brack, his wife, lessors, to Larry Cory, d/b/a C.C. & S. Oil Operations, lessee, recorded in Book 149 at page 626 in the office of the Register of Deeds for Russell County, Kansas, insofar as said lease covers the following described real estate, to-wit:

The Southeast Quarter (SE/4) of Section Eight (8), Township Fifteen (15) South, Range Twelve (12) West of the 6th P.M., Russell County, Kansas, containing 160 acres, more or less;

Holland/Karst Lease:

An oil and gas lease dated April 26, 1935, from George W. Holland, et al., lessors, to L.E. Hansa, lessee, recorded in Book 19 at page 297 in the office of the Register of Deeds for Russell County, Kansas, and covering the following described real estate, to-wit:

The Northeast Quarter of the Northwest Quarter of the Northeast Quarter (NE/4 NW/4 NE/4) and the North Half of the Northeast Quarter of the Northeast Quarter (N/2 NE/4 NE/4) and the Southeast Quarter of the Northeast Quarter of the Northeast Quarter (SE/4 NE/4 NE/4) of Section Twenty-seven (27), Township Fifteen (15) South, Range Fourteen (14) West of the 6th P.M., Russell County, Kansas;

Krug A Lease:

An oil and gas lease dated February 10, 1947, from Fred D. Krug and Amelia Krug, lessors, to A. H. Pendergrass, lessee,

recorded in Book 59 at page 158 in the office of the Register of Deeds for Russell County, Kansas, and covering the following described real estate, to-wit:

The Northwest Quarter (NW/4) of Section Seven (7), Township Fifteen (15) South, Range Thirteen (13) West of the 6th P.M., Russell County, Kansas;

HJ Mai Lease:

An oil and gas lease dated June 12, 2002, from Howard E. Mai, et ux., lessors, to Ward D. Craig, d/b/a Craig Oil Co., lessee, recorded in Book 200 at page 325 in the office of the Register of Deeds for Russell County, Kansas, insofar as said lease covers the following described real estate, to-wit:

The Northwest Quarter (NW/4) of Section Twenty-three (23), Township Fifteen (15) South, Range Fourteen (14) West of the 6th P.M., Russell County, Kansas excluding therefrom, however, the following described tracts, to-wit:

(a) A ten (10) acre tract in the form of a square, the center of which is a well located at the center of the NW/4 NW/4;

(b) A ten (10) acre tract in the form of a square, the center of which is a well located at the center of the E/2 NW/4;

(c) The SE/4 SE/4 of said NW/4;

However, including the Resner salt water disposal well located in the SE/4 SE/4 NW/4 of 23-15-14, Russell County, Kansas;

Pierce Lease:

An oil and gas lease dated August 29, 1934, from Ethel Sullivan, et al., lessors, to Alva Billings, lessee, recorded in Book 25 at page 271 in the office of the Register of Deeds for Russell County, Kansas, insofar as said lease covers the following described real estate, to-wit:

The West Half of the Northwest Quarter of the Southeast Quarter (W/2 NW/4 SE/4) and the Northeast Quarter of the Northwest Quarter of the Southeast Quarter (NE/4 NW/4 SE/4) of Section Two (2), Township Fourteen (14) South, Range Fifteen (15) West of the 6th P.M., Russell County, Kansas;

Rouback-Mermis Lease:

An oil and gas lease dated January 20, 1983, from Edwin Mermis, et al., lessors, to Don Karst Well Service, Inc., lessee, recorded in Book 164 at page 740 in the office of the Register of Deeds for Russell County, Kansas, insofar as said lease covers the following described real estate, to-wit:

The Northwest Quarter of the Northeast Quarter (NW/4 NE/4) and the North Half of the Northeast Quarter of the Northeast Quarter (N/2 NE/4 NE/4) of Section Fifteen (15), Township Fourteen (14) South, Range Fifteen (15) West of the 6th P.M., Russell County, Kansas;

Schmidt Lease:

An oil and gas lease dated January 2012 from Alice M. Schmidt, a widow, lessor, to Ward Craig, d/b/a Craig Oil Company, lessee, recorded in Book 216 at page 567 in the office of the Register of Deeds for Russell County, Kansas, and covering the following described real estate, to-wit:

The East Half of the Southwest Quarter (E/2 SW/4) of Section Twenty-three (23), Township Fifteen (15) South, Range Fourteen (14) West of the 6th P.M., Russell County, Kansas;

Schmidt/Mai Lease:

An oil and gas lease dated March _____, 2002, from Richard A. Schmidt and Alice M. Schmidt, his wife, lessors, to Ward Craig, d/b/a Craig Oil Company, lessee, recorded in Book 200 at page 50 in the office of the Register of Deeds for Russell County, Kansas, having a primary term of one year, but perpetuated by prior production, insofar, and only insofar, as said lease covers such portion of the hereinafter described unit as is located in the following described real estate, to-wit:

The West Half of the Southwest Quarter (W/2 SW/4) of Section Twenty-three (23), Township Fifteen (15) South, Range Fourteen (14) West of the 6th P.M., Russell County, Kansas;

An oil and gas lease dated June 12, 2002, from Howard E. Mai and Joetta M. Mai, lessors, to Ward D. Craig, d/b/a Craig Oil Co., lessee, recorded in Book 200 at page 325 in the office of the Register of Deeds for Russell County, Kansas, having a primary term of five years, but perpetuated by prior production, insofar, and only insofar, as said lease covers such portion of the hereinafter described unit as is located in the following described real estate, to-wit:

The Northwest Quarter (NW/4) of Section Twenty-three (23), Township Fifteen (15) South, Range Fourteen (14) West of the 6th P.M., Russell County, Kansas;

Becker SWD:

A Salt Water Disposal Use Agreement dated July 21, 2015, by and between Jason Oil Company, LLC, hereinafter called "Operator," and H & D Exploration, LLC, hereinafter referred to as "Licensee," recorded in Book 223 at page 407 in the office of the Register of Deeds for Russell County, Kansas, and located in the Southwest Quarter (SW/4) of Section Twenty-five (25), Township Fifteen (15) South, Range Fifteen (15) West of the 6th P.M., Russell County, Kansas;

Kilian SWD:

A Salt Water Disposal Lease and Agreement dated September 13, 2007, by and between Kory J. Kilian, lessor, and Ritchie Exploration, Inc., operator, recorded in Book 208, pages 892-894 in the office of the Register of Deeds for Russell County, Kansas, and covering a tract approximately 250 feet square surrounding the Kilian P salt water disposal well located in the approximate SW/4 NE/4 SE/4 of Section 22, Township 15 South, Range 14 West, Russell County, Kansas;

Soukup SWD:

A Salt Water Disposal Lease and Agreement dated April 14, 1981, by and between Louis A. Soukup, et al., lessors, and CC&S Oil Operations, Inc., operator recorded in Book 159, page 638, in the office of the Register of Deeds for Russell County, Kansas, and covering the Northwest Quarter (NW/4) of Section Seventeen (17), Township Fifteen (15) South, Range Twelve (12) West of the 6th P.M., Russell County, Kansas;

together with the rights incident thereto and the personal property thereon, appurtenant thereto, or used or obtained in connection therewith.

The working interests are being conveyed and are assigned to and accepted by Assignee in their "as is-where is" condition and state of repair and with all faults and defects without any representation, warranty or covenant of any kind of nature, express or implied or statutory, including but not limited to warranties of marketability, quality, condition, merchantability, and/or fitness for a particular purpose, all of which are expressly disclaimed. Assignors warrant that Assignors neither created nor allowed to be created any lien or encumbrance on the workings interests or equipment.

This assignment is effective as of the 1st day of August, 2022.

Ward D Craig
Ward Craig, a/k/a Ward D. Craig,
sometimes doing business as
Craig Oil Company
Crystal Craig
Crystal Craig


WarCry, LLC

By Ward D Craig
Ward Craig, Sole Member

ACKNOWLEDGMENT

STATE OF KANSAS, COUNTY OF RUSSELL:

This instrument was acknowledged before me on November 3, 2022, by **Ward Craig, a/k/a Ward D. Craig, sometimes doing business as Craig Oil Company.**




Cindy Ross
Notary Public (Printed Name) Cindy Ross
My appointment expires: June 1, 2024

ACKNOWLEDGMENT

STATE OF KANSAS, COUNTY OF RUSSELL:

This instrument was acknowledged before me on November 3, 2022, by **Crystal Craig.**




Cindy Ross
Notary Public (Printed Name) Cindy Ross
My appointment expires: June 1, 2024

ACKNOWLEDGMENT

STATE OF KANSAS, COUNTY OF RUSSELL:

This instrument was acknowledged before me on November 3, 2022, by **Ward Craig, Sole Member of WarCry, LLC.**



Cindy Ross
Notary Public (Printed Name) Cindy Ross
My appointment expires: June 1, 2024

**CORRECTIVE ASSIGNMENT OF OIL AND GAS LEASE
INTERESTS**

KNOW ALL PERSONS BY THESE PRESENTS:

THAT WHEREAS, Assignor, WarCry, LLC, executed that certain Assignment of Oil and Gas Lease Interests dated November 3, 2022, and recorded in Book 228 at page 579 in the office of the Register of Deeds for Russell County, Kansas;

AND WHEREAS, said Assignor, by said Assignment of Oil and Gas Lease Interests, conveyed to H.G. Oil Holdings LLC all of Assignor's right, title and interest in and to the working interest in the following described Borell lease, to-wit:

An oil and gas lease dated August 10, 1934, from E.A. Borell, lessor, to H.H. Blair, lessee, recorded in Book 19 at page 265 in the office of the Register of Deeds for Russell County, Kansas, insofar as said lease covers the following described real estate, to-wit:

The North Half of the Southeast Quarter
(N/2 SE/4) of Section Thirty-two (32), Township
Fourteen (14) South, Range Twelve (12) West of
the 6th P.M., Russell County, Kansas;

AND WHEREAS, due to a scrivener's error, said Assignment dated November 3, 2022, and recorded in Book 228 at page 579 erroneously described the Borell lease as being in the North Half of the Southeast Quarter and it should have been described as being in the **South Half** of the Southeast Quarter.

NOW THEREFORE, for and in consideration of these presents and to correct the record, the undersigned Assignor, WarCry, LLC, does hereby sell, assign, transfer and set over unto H.G. Oil Holdings LLC all of Assignor's right, title and interest in and to the working interest in the following described Borell lease, to-wit:

An oil and gas lease dated August 10, 1934, from E.A. Borell, lessor, to H.H. Blair, lessee, recorded in Book 19 at page 265 in the office of the Register of Deeds for Russell County, Kansas, insofar as said lease covers the following described real estate, to-wit:

The **South Half** of the Southeast Quarter
(S/2 SE/4) of Section Thirty-two (32), Township
Fourteen (14) South, Range Twelve (12) West of
the 6th P.M., Russell County, Kansas.

This Corrective Assignment is effective as of the 1st day of August, 2022.


WARCRY, LLC

By Ward D Craig
Ward Craig, Sole Member

ACKNOWLEDGMENT

STATE OF KANSAS, COUNTY OF RUSSELL:

This instrument was acknowledged before me on November 18, 2022, by Ward Craig, Sole Member of WarCry, LLC.



Cindy Ross
Notary Public (Printed Name) Cindy Ross
My appointment expires: June 1, 2024