

KANSAS CORPORATION COMMISSION
OIL & GAS CONSERVATION DIVISION

Form T-1
April 2019
Form must be Typed
Form must be Signed
All blanks must be Filled

**REQUEST FOR CHANGE OF OPERATOR
TRANSFER OF INJECTION OR SURFACE PIT PERMIT**

Form KSONA-1, Certification of Compliance with the Kansas Surface Owner Notification Act,
MUST be submitted with this form.

Check applicable boxes:

- Oil Lease: No. of Oil Wells _____ **
- Gas Lease: No. of Gas Wells _____ **
- Gas Gathering System: _____
- Saltwater Disposal Well - Permit No.: _____
Spot Location: _____ feet from N / S Line
_____ feet from E / W Line
- Enhanced Recovery Project Permit No.: _____
Entire Project: Yes No
Number of Injection Wells _____ **

Field Name: _____

**** Side Two Must Be Completed.**

Effective Date of Transfer: _____

KS Dept of Revenue Lease No.: _____

Lease Name: _____

____ - ____ - ____ - ____ Sec. ____ Twp. ____ R. E W

Legal Description of Lease: _____

County: _____

Production Zone(s): _____

Injection Zone(s): _____

Surface Pit Permit No.: _____
(API No. if Drill Pit, WO or Haul)

_____ feet from N / S Line of Section

_____ feet from E / W Line of Section

Type of Pit: Emergency Burn Settling Haul-Off Workover Drilling

Past Operator's License No. _____

Contact Person: _____

Past Operator's Name & Address: _____

Phone: _____

Title: _____

Date: _____

Signature: _____

New Operator's License No. _____

Contact Person: _____

New Operator's Name & Address: _____

Phone: _____

New Operator's Email: _____

Oil / Gas Purchaser: _____

Date: _____

Title: _____

Signature: _____

Acknowledgment of Transfer: The above request for transfer of injection authorization, surface pit permit # _____ has been noted, approved and duly recorded in the records of the Kansas Corporation Commission. This acknowledgment of transfer pertains to Kansas Corporation Commission records only and does not convey any ownership interest in the above injection well(s) or pit permit.

_____ is acknowledged as the new operator and may continue to inject fluids as authorized by

_____ is acknowledged as the new operator of the above named lease containing the surface pit

Permit No.: _____. Recommended action: _____

permitted by No.: _____.

Date: _____

Date: _____

Authorized Signature

Authorized Signature

DISTRICT _____ EPR _____ PRODUCTION _____ UIC _____

KANSAS CORPORATION COMMISSION
OIL & GAS CONSERVATION DIVISION

Form KSONA-1

July 2021

Form Must Be Typed

Form must be Signed

All blanks must be Filled

**CERTIFICATION OF COMPLIANCE WITH THE
KANSAS SURFACE OWNER NOTIFICATION ACT**

This form must be submitted with all Forms C-1 (Notice of Intent to Drill); CB-1 (Cathodic Protection Borehole Intent); T-1 (Request for Change of Operator Transfer of Injection or Surface Pit Permit); and CP-1 (Well Plugging Application). Any such form submitted without an accompanying Form KSONA-1 will be returned.

Select the corresponding form being filed: C-1 (Intent) CB-1 (Cathodic Protection Borehole Intent) T-1 (Transfer) CP-1 (Plugging Application)

OPERATOR: License # _____

Name: _____

Address 1: _____

Address 2: _____

City: _____ State: _____ Zip: _____ + _____

Contact Person: _____

Phone: (_____) _____ Fax: (_____) _____

Email Address: _____

Well Location:

____ - ____ - ____ - ____ Sec. ____ Twp. ____ S. R. ____ East West

County: _____

Lease Name: _____ Well #: _____

If filing a Form T-1 for multiple wells on a lease, enter the legal description of the lease below:

Surface Owner Information:

Name: _____

Address 1: _____

Address 2: _____

City: _____ State: _____ Zip: _____ + _____

When filing a Form T-1 involving multiple surface owners, attach an additional sheet listing all of the information to the left for each surface owner. Surface owner information can be found in the records of the register of deeds for the county, and in the real estate property tax records of the county treasurer.

If this form is being submitted with a Form C-1 (Intent) or CB-1 (Cathodic Protection Borehole Intent), you must supply the surface owners and the KCC with a plat showing the predicted locations of lease roads, tank batteries, pipelines, and electrical lines. The locations shown on the plat are preliminary non-binding estimates. The locations may be entered on the Form C-1 plat, Form CB-1 plat, or a separate plat may be submitted.

Select one of the following:

- I certify that, pursuant to the Kansas Surface Owner Notice Act (see Chapter 55 of the Kansas Statutes Annotated), I have provided the following to the surface owner(s) of the land upon which the subject well is or will be located: 1) a copy of the Form C-1, Form CB-1, Form T-1, or Form CP-1 that I am filing in connection with this form; 2) if the form being filed is a Form C-1 or Form CB-1, the plat(s) required by this form; and 3) my operator name, address, phone number, fax, and email address.
- I have not provided this information to the surface owner(s). I acknowledge that, because I have not provided this information, the KCC will be required to send this information to the surface owner(s). To mitigate the additional cost of the KCC performing this task, I acknowledge that I must provide the name and address of the surface owner by filling out the top section of this form and that I am being charged a \$30.00 handling fee, payable to the KCC, which is enclosed with this form.

If choosing the second option, submit payment of the \$30.00 handling fee with this form. If the fee is not received with this form, the KSONA-1 form and the associated Form C-1, Form CB-1, Form T-1, or Form CP-1 will be returned.

I hereby certify that the statements made herein are true and correct to the best of my knowledge and belief.

Date: _____ Signature of Operator or Agent: _____ Title: _____

ASSIGNMENT OF OIL AND GAS LEASE INTERESTS

KNOW ALL PERSONS BY THESE PRESENTS:

That, **CLH Investments, LLC; Crazy Horse Oil; Dean Haselhorst and Julie Haselhorst; David Wirth and Pamela Wirth; Rugan 3 Farms, Inc.; MBK Investments, LLC; Eric Hoffman and Amanda Hoffman; Kevin Hoffman and Veronica Hoffman; Nathan Hoffman and Kimberly Hoffman; Ryan Hoffman and Jenna Hoffman; Robert Garrett and Corinne Garrett; AKH Oil, LLC; Alan J. Hoffman and Kathleen A. Hoffman; Glenwood Resources, Inc.; Third Oil, LP; Hoffman Resources, LLC; Russell T. Rudy Energy, LLC; Shore Oil General Partnership; Randall D. Rudy; Langham Pepper & Assoc., Inc.; Dowfort, LLC; 2009 Texkan Energy, LLC; TC Craighead & Company; Nancy J. Griggs; and Ross B. Griggs**, herein called "Assignors," for and in consideration of One Dollar (\$1.00) and other valuable consideration, the receipt and sufficiency of which is hereby acknowledged, does hereby sell, assign, transfer and set over unto **H & B Petroleum Corp**, herein called "Assignee," subject to overriding royalty interests which may appear of record, 100% of Assignors working interests in and to the following described oil and gas lease interests, to-wit:

EXHIBIT A

BARTON COUNTY

Miller Lease:

An oil and gas lease dated March 2, 2005, from George Miller, Jr. and Phyllis Miller, husband and wife, lessors, to Shelby Resources, LLC, lessee, and recorded in Book 612 at page 7528 in the office of the Register of Deeds for Barton County, Kansas;

An oil and gas lease dated March 2, 2005, from Charolyn K. Miller, Administrator, C.T.A. of the Estate of Vernon L. Miller, deceased, lessor, to Shelby Resources, LLC, lessee, and recorded in Book 612 at page 7530 in the office of the Register of Deeds for Barton County, Kansas;

both of the above leases covering the following described real estate, to-wit:

The Northeast Quarter (NE/4) of Section Thirty-five (35), Township Twenty (20), Range Eleven (11), Barton County, Kansas;

Rugan/Soeken 1-19 Lease:

An oil and gas lease dated February 28, 2005, from Warren A. Rugan Estate, Kurt A. Rugan, Executor, et al., lessors, to Shelby Resources, LLC, lessee, recorded in Book 612 at page 7537 in

An oil and gas lease dated November 3, 2004, from Dan Soeken, et ux., lessors, to Shelby Resources, LLC, lessee, and recorded in Book 612 at page 5439 in the office of the Register of Deeds for Barton County, Kansas;

An oil and gas lease dated November 3, 2004, from Steve L. Soeken, et ux., lessors, to Shelby Resources, LLC, lessee, and recorded in Book 612 at page 5088 in the office of the Register of Deeds for Barton County, Kansas;

both of the above leases covering the following described real estate, to-wit:

The Northwest Quarter (NW/4) of Section Thirty (30), Township Twenty (20) South, Range Eleven (11) West of the 6th P.M., Barton County, Kansas (subject to the Partial Releases of Oil and Gas Leases recorded on October 15, 2014, in Book 618 at pages 5462 and 5463;

Miller-Doll Unit:

An oil and gas lease dated March 2, 2005, from George Miller, Jr., et ux., lessors, to Shelby Resources, LLC, lessee, recorded in Book 612 at page 7528 in the office of the Register of Deeds for Barton County, Kansas;

An oil and gas lease dated March 2, 2005, from Charolyn K. Miller, Administrator C.T.A. of the Estate of Vernon L. Miller, deceased, lessor, to Shelby Resources, LLC, lessee, recorded in Book 612 at page 7530 in the office of the Register of Deeds for Barton County, Kansas, both covering the following described real estate, to-wit:

The Northeast Quarter (NE/4) of Section Thirty-five (35), Township Twenty (20) South, Range Eleven (11) West of the 6th P.M., Barton County, Kansas;

An oil and gas lease dated March 7, 2011, from Mark J. Doll, et ux., lessors, to Capital Land Services, Inc., lessee, recorded in Book 616 at page 4082 in the office of the Register of Deeds for Barton County, Kansas, and covering the following described real estate, to-wit:

The South Half (S/2) of Section Thirty-five (35), Township Twenty (20) South, Range Eleven (11) West of the 6th P.M., Barton County, Kansas;

Including a unit comprised of parts of the above leases, described as follows:

A ten (10) acre tract situated in the South Half of the Northeast Quarter (S/2 NE/4) and the North Half of the Southeast Quarter (N/2 SE/4), all in Section Thirty-five (35), Township Twenty (20) South, Range Eleven (11) West of the 6th P.M., Barton County, Kansas, commencing at the Northeast corner of said Section; thence on an assumed bearing of South along the East line of the NE/4 of said Section 2210.00 feet; thence on a bearing of West 11.00 feet to the point of beginning of the unit to be described; thence continuing on a bearing of West 660 feet; thence on a bearing of South 660 feet; thence on

NOIL LEASE:

An oil and gas lease dated February 25, 1937, from Heinrich Roth, a widower, lessor, to Stanolind Oil and Gas Company, lessee, recorded in Book 68 at page 569 in the office of the Register of Deeds for Rice County, Kansas, and covering the following described real estate, to-wit:

The Northeast Quarter (NE/4) of Section Twenty-nine (29), Township Nineteen (19) South, Range Ten (10) West of the 6th P.M., Rice County, Kansas;

Roth SWD-EOR:

That certain Salt Water Disposal Well and injection well located on Section Twenty-nine (29), Township Nineteen (19) South, Range Ten (10) West of the 6th P.M., Rice County, Kansas;

STAFFORD COUNTY

Chapman Lease:

An oil and gas lease dated June 2, 1947, from Laura A. Chapman, a/k/a Laura Chapman, a single woman, lessor, to H.A. Carey, lessee, recorded in Book 24 at page 340 in the office of the Register of Deeds for Stafford County, Kansas, and covering the following described real estate, to-wit:

√ The Southeast Quarter (SE/4) of Section Thirty-two (32), Township Twenty-one (21) South, Range Thirteen (13) West of the 6th P.M., Stafford County, Kansas;

McNaughten B Lease:

An oil and gas lease dated April 24, 2008, from Doyle Wilson and Peggy J. Wilson as Trustees of the Doyle Wilson Trust dated May 19, 1993, and the Peggy J. Wilson Trust dated May 19, 1993, et al., to Shelby Resources, LLC, recorded August 28, 2008, in Book 205, page 607, modified and supported by the following:

- A) Correction of Description in Lease recorded February 3, 2009, in Book 208, page 630;
- B) Ratification recorded August 24, 2009, in Book 211, page 842;
- C) Corrected Ratification recorded June 4, 2010, in Book 217, page 856;
- D) Second Correction to Ratification recorded November 16, 2011, in Book 226, page 838;

covering:

√

Northwest Quarter (NW/4) of Section Twenty-six (26); √ Northeast Quarter (NE/4) of Section Twenty-seven (27); √ Southeast Quarter (SE/4) of Section Twenty-seven (27), and the √ Southwest Quarter (SW/4) of Section Twenty-seven (27), all in Township Twenty-four (24) South, Range Thirteen (13) West, Stafford County, Kansas;

√ Northeast Quarter (NW/4) less and except 10

said Northwest Quarter (NW/4) of Section Twenty-seven (27), Township Twenty-four (24) South, Range Thirteen (13) West, Stafford County, Kansas;

Staub Lease:

An oil and gas lease dated July 20, 2005, from Carl M. Staub, a single man, lessor, to Shelby Resources, LLC, lessee, recorded in Book 190 at page 36 in the office of the Register of Deeds for Stafford County, Kansas, and covering the following described real estate, to-wit:

- ✓ The Southeast Quarter (SE/4), excepting 3 tracts as described on the Partial Release of Lease recorded at Book 194, page 163 in the office of the Register of Deeds for Stafford County, Kansas, of Section Twenty-seven (27), Township Twenty-two (22) South, Range Fourteen (14) West of the 6th P.M., Stafford County, Kansas;

Sittner 1-36 Lease:

An oil and gas lease dated March 11, 2004, from Larry M. Sittner, et al., lessors, to Safari Exploration Company, Inc., lessee, recorded in Book 178 at page 114 in the office of the Register of Deeds for Stafford County, Kansas, and covering the following described real estate, to-wit:

- ✓ The Northeast Quarter (NE/4) of Section Thirty-six (36), Township Twenty-one (21) South, Range Twelve (12) West of the 6th P.M., Stafford County, Kansas;

Fischer A#2 Lease:

An oil and gas lease dated January 1, 1980, from Edwin K. Fischer, et al., lessors, to Sydney J. Lytton, lessee, recorded in Book 28 at page 346 in the office of the Register of Deeds for Stafford County, Kansas, and covering the following described real estate, to-wit:

- ✓ The North Half of the Southwest Quarter (N/2 SW/4) of Section Thirty-one (31), Township Twenty-one (21) South, Range Twelve (12) West of the 6th P.M., Stafford County, Kansas;

Fischer E#1 Lease:

An oil and gas lease dated October 5, 1981, from Edwin K. Fischer, et ux., lessors, to S.J. Lytton, lessee, recorded in Book 40 at page 208 in the office of the Register of Deeds for Stafford County, Kansas, and covering the following described real estate, to-wit:

- ✓ The North Half of the North Half of the Southeast Quarter (N/2 N/2 SE/4) of Section Thirty-six (36), Township Twenty-one (21) South, Range Thirteen (13) West of the 6th P.M., Stafford County, Kansas;

Mosier Lease:

An oil and gas lease dated August 30, 2004, from Bryan L. Mosier and Melanie A. Mosier, his wife, lessors, to Safari Exploration Company, Inc., lessee, recorded in Book 181 at page 438 in the office of the Register of Deeds for Stafford County, Kansas, and covering the following described real estate, to-wit:

Hullman Trust Lease:

An oil and gas lease dated March 1, 2004, from Kim H. Hullman, Emerson H. Shields and Michael L. Hullman, Co-trustees of the Unified Credit Trust under the Last Will and Testament of Loren A. Hullman, deceased, lessor, to Safari Exploration Company, Inc., lessee, recorded in Book 178 at page 194 in the office of the Register of Deeds for Stafford County, Kansas, and covering the following described real estate, to-wit:

- ✓ The Northwest Quarter (NW/4) of Section Thirty-six (36), Township Twenty-one (21) South, Range Twelve (12) West of the 6th P.M., Stafford County, Kansas;

Rugan Lease:

An oil and gas lease dated March 28, 2006, from Walter P. Rugan, et ux., lessors, to Shelby Resources, LLC, lessee, recorded in Book 191 at page 747 in the office of the Register of Deeds for Stafford County, Kansas, and covering the following described real estate, to-wit:

- ✓ The East Half (E/2) and the East Half of the Northwest Quarter (E/2 NW/4) of Section Four (4), Township Twenty-one (21) South, Range Eleven (11) West of the 6th P.M., Stafford County, Kansas;

Sittner D Lease:

An oil and gas lease dated April 20, 1928, from Max Sittner and Helen Sittner, his wife, lessors, to The Midwest Exploration Company, lessee, recorded in Book 11 of Miscellaneous Records at page 201 in the office of the Register of Deeds for Stafford County, Kansas, and covering the following described real estate, to-wit:

- ✓ The South Half of the Northeast Quarter (S/2 NE/4) of Section Thirty-three (33), Township Twenty-one (21) South, Range Twelve (12) West of the 6th P.M., Stafford County, Kansas;

Astle Lease:

An oil and gas lease dated October 2, 2008, from William Henry Astle and Doris Jean Astle, Trustees of the Doris Jean Astle Trust dated 1/16/86, lessor, to Shelby Resources, LLC, lessee, and recorded in Book 206 at page 493 in the office of the Register of Deeds for Stafford County, Kansas;

An oil and gas lease dated September 15, 2008, from William Henry Astle and Doris Jean Astle, Trustees of the Doris Jean Astle Trust dated 1/16/86, lessor, to Shelby Resources, LLC, lessee, and recorded in Book 206 at page 301 in the office of the Register of Deeds for Stafford County, Kansas;

both of said leases cover the following described real estate, to-wit:

- ✓ The Northeast Quarter (NE/4) of Section Two (2), Township Twenty-five (25) South, Range Thirteen (13) West of the 6th P.M., Stafford County, Kansas;

estate, to-wit:

✓ The Southwest Quarter (SW/4) of Section Ten (10), Township Twenty-five (25) South, Range Fifteen (15) West of the 6th P.M., Stafford County, Kansas;

Umstead Lease:

An oil and gas lease dated August 24, 1964, from Mary H. Umstead, a widow, lessor, to American Oil & Gas Company, Inc., lessee, recorded in book 61 at page 121 in the office of the Register of Deeds for Stafford County, Kansas, and covering the following described real estate, to-wit:

✓ The West Half of the Southwest Quarter (W/2 SW/4) of Section Twenty-eight (28), Township Twenty-one (21) South, Range Twelve (12) West of the 6th P.M., Stafford County, Kansas;

Tiepermann-Syms Lease:

An oil and gas lease dated May 29, 1942, from Florence Syms, a/k/a Florence Simms, and Walter C. Syms, her husband, of Moreland, OK; W.J. Schilling and Ima Schilling, his wife, of Slanton, TX; and Carl Schilling and Blanche Schilling, his wife, of Wichita, KS, lessors, to John R. Lebosquet, lessee, recorded in Book 17 at page 106 in the office of the Register of Deeds for Stafford County, Kansas, and covering the following described real estate, to-wit:

✓ The North Half of the Northeast Quarter (N/2 NE/4) of Section Twenty (20), Township Twenty-one (21) South, Range Twelve (12) West of the 6th P.M., Stafford County, Kansas;

Fischer JK Lease:

An oil and gas lease dated April 20, 1928, from Johann Karl Fischer and Antje Fischer, his wife, lessors, to The Midwest Exploration Company, lessee, recorded in Book 11 of Miscellaneous Records at page 296 in the office of the Register of Deeds for Stafford County, Kansas, and covering the following described real estate, to-wit:

✓ South Half of the Southwest Quarter (S/2 SW/4) () of Section Thirty-one (31), Township Twenty-one (21) South, Range Twelve (12) West of the 6th P.M., Stafford County, Kansas;

Elsen SWD:

✓ A) Saltwater Disposal Agreement, effective December 1, 2016, between Empire Energy E & P, L.L.C. and Hartman Oil Company, Inc., covering the Elsen No. 1 salt water well, located in the East Half of the Northwest Quarter (E/2 NW/4) of Section Six (6), Township Twenty-two (22) South, Range Twelve (12) West, Stafford County, Kansas;

✓ B) Saltwater Disposal Lease, effective July 1, 2016, between Schlottermeier Brothers Properties Partnership, a/k/a Schlottermeier Brothers Properties, Owner, and Empire Energy E & P, L.L.C., Operator, covering the East Half of the Northwest Quarter (E/2 NW/4) of Section Six (6), Township Twenty-two (22) South, Range Twelve (12) West, Stafford County, Kansas;

Loren A. Huliman Trust to Shelby Resources, LLC, recorded March 19, 2008, in Book 203, page 8, in the office of the Register of Deeds of Stafford County, Kansas, covering the following described real estate, to-wit:

- ✓ Northwest Quarter (NW/4) of Section Thirty-six (36), Township Twenty-one (21) South, Range Twelve (12) West, Stafford County, Kansas;
- ✓ Irma Smith SWD:
 - ✓ That certain Salt Water Disposal Well located on the Southwest Quarter (SW/4) of Section Ten (10), Township Twenty-five (25) South, Range Fifteen (15) West of the 6th P.M., Stafford County, Kansas;

- ✓ Chapman SWD-EOR:
 - ✓ That certain Salt Water Disposal Well and injection well located on the Southeast Quarter (SE/4) of Section Thirty-two (32), Township Twenty-one (21) South, Range Thirteen (13) West of the 6th P.M., Stafford County, Kansas;
- ✓ McNaughten B SWD-EOR:
 - ✓ Salt Water Disposal Agreement dated April 1, 2010, from Doyle Wilson and Peggy J. Wilson to Caerus Kansas, L.L.C. covering that certain Salt Water Disposal Well and injection well located on Section Twenty-seven (27), Township Twenty-four (24) South, Range Thirteen (13) West of the 6th P.M., Stafford County, Kansas;

and the salt water disposal well located thereon;

together with the rights incident thereto and the personal property thereon, appurtenant thereto, or used or obtained in connection therewith, including, but not limited to, a like interest in all easements, rights of way, injection and disposal agreements and rights, common tank battery agreements, unitization and pooling agreements, and similar rights and interests pertaining to, situated on, or used in connection with the leases, all structures, facilities, foundations, wellheads, tanks, pumps, compressors, separators, heater treaters, valves, fittings, equipment, machinery, fixtures, flowlines, pipelines, platforms, tubular goods, materials, tools, supplies, improvements, and any other immovable, and mixed property located on, used in the operation of, or relating to the production, treatment, non-regulated transportation, gathering, marketing, sale, processing, handling or disposal of hydrocarbons, water, and associated substances produced thereon.

This assignment is made pursuant to that Contract for Sale of Oil and Gas Lease Interests dated September 30, 2022, signed by all Assignors and Assignees set forth hereinabove. All promises, warranty disclaimers, covenants, conditions, obligations, assumptions, duties, and responsibilities contained in said Contract for Sale of Oil and Gas Lease Interests dated September 30, 2022, between the parties hereto remains fully

condition of the oil and gas leases described herein, the title to any leases, the wellbores and subsurface equipment that may be located on said leases, or the fitness thereof, for the use for which it was made or for any use which Assignee may intend to make of it. Assignors further disclaim any representation or Warranty, Express or Implied as to the leases, including, but not limited to: (I) the contents, character, or nature of any descriptive memorandum, land data, or any report of any petroleum engineering consultant or any geological or seismic data or interpretation, relating to the leases, (II) the quantify, quality, or recoverability of Petroleum substances from the lands covered by the lease, (III) any estimates of the value of the leases or future revenues generated therefrom, (IV) the production of petroleum substances from the leases, or whether production has been continuous or in paying quantities, (V) the maintenance, repair, condition, quality, suitability, design, or marketability of the leases, (VI) the physical and/or environmental condition of the lands covered by the leases, or (VII) any other material or information that may have been made available or communicated to Assignee or its affiliates, or its or their employees, agents, consultants, representatives, or advisors, in connection with the transaction contemplated by the agreement or any discussion or presentation relating thereto. Assignors further disclaim any representation or warranty, express or implied, of merchantability or fitness for a particular purpose, it being expressly understood and agreed to by the parties hereto that Assignee shall be deemed to be obtaining the leases in their present status, condition, and state of repair, "AS IS" and "WHERE IS", with all faults.

This Assignment shall bind and insure to the benefit of the parties hereto and their respective successors and assigns.

This Assignment may be executed in one or more counterparts, each of which shall be deemed an original and all of which shall constitute one and the same agreement.

This Assignment is effective the 1st day of May, 2022.

HOFFMAN RESOURCES, LLC

By _____
Alan J. Hoffman, Managing Member

HOFFMAN RESOURCES, LLC

By Alan Hoffman

Printed Name Alan Hoffman

Managing Member

ACKNOWLEDGMENT

STATE OF Kansas, COUNTY OF BARTON:


This instrument was acknowledged before me on November 17, 2022, by Alan Hoffman
_____, Managing Member of Hoffman Resources, LLC.

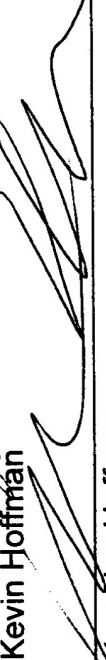
Eric Schoendaler

Notary Public (Printed Name) Eric Schoendaler

My appointment expires: 7-8-2023





Kevin Hoffman


Veronica Hoffman

ACKNOWLEDGMENT


STATE OF KANSAS, COUNTY OF BARTON:


This instrument was acknowledged before me on 10-31-22, 2022, by
Kevin Hoffman and Veronica Hoffman, husband and wife.



Notary Public (Printed Name) Eric Schoendaler

My appointment expires: 7-8-2023





[Handwritten Signature]

Nathan Hoffman

[Handwritten Signature]

Kimberly Hoffman

ACKNOWLEDGMENT

STATE OF KANSAS, COUNTY OF BARTON:

This instrument was acknowledged before me on Nov. 6th, 2022, by
Nathan Hoffman and Kimberly Hoffman, husband and wife.

[Handwritten Signature]

Notary Public (Printed Name) Melissa Woydzak

My appointment expires: 4-16-2023

Ryan Hoff
Ryan Hoffman

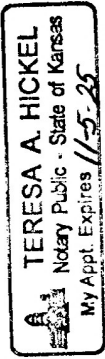
Jenna Hoffmann
Jenna Hoffman

ACKNOWLEDGMENT

STATE OF KANSAS, COUNTY OF BARTON:

This instrument was acknowledged before me on November 15, 2022, by
Ryan Hoffman and Jenna Hoffman, husband and wife.

Teresa A. Hickel
Notary Public (Printed Name) TERESA A. Hickel
My appointment expires: 11-5-25



ACKNOWLEDGMENT

STATE OF KANSAS, COUNTY OF BARTON:

This instrument was acknowledged before me on _____, 2022, by Alan J. Hoffman, Managing Member of Hoffman Resources, LLC.

Notary Public (Printed Name)
My appointment expires: _____

Kevin Hoffman

Veronica Hoffman

ACKNOWLEDGMENT

STATE OF KANSAS, COUNTY OF BARTON:

This instrument was acknowledged before me on _____, 2022, by Kevin Hoffman and Veronica Hoffman, husband and wife.

Notary Public (Printed Name)
My appointment expires: _____

Nathan Hoffman

Kimberly Hoffman

ACKNOWLEDGMENT

STATE OF KANSAS, COUNTY OF BARTON:

This instrument was acknowledged before me on _____, 2022, by Nathan Hoffman and Kimberly Hoffman, husband and wife.

Notary Public (Printed Name)
My appointment expires: _____

[Signature]

Eric Hoffman

[Signature]

Amanda Hoffman


ACKNOWLEDGMENT

STATE OF KANSAS, COUNTY OF BARTON:

This instrument was acknowledged before me on 12-5- _____, 2022, by Eric Hoffman and Amanda Hoffman, husband and wife.

[Signature]

Notary Public (Printed Name) Melissa Wojdzia
My appointment expires: 4-16-23



Ryan Hoffman

Jenna Hoffman

ACKNOWLEDGMENT

STATE OF KANSAS, COUNTY OF BARTON:

This instrument was acknowledged before me on _____, 2022, by Ryan Hoffman and Jenna Hoffman, husband and wife.

Notary Public (Printed Name)
My appointment expires: _____

AKH OIL, LLC

By X Alan J. Hoffman
Alan J. Hoffman, Managing Member

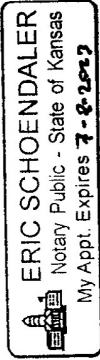
ACKNOWLEDGMENT

STATE OF KANSAS, COUNTY OF BARTON:

This instrument was acknowledged before me on December 5th, 2022, by Alan J. Hoffman, Managing Member of AKH Oil, LLC.

Eric Schoendaler

Notary Public (Printed Name) Eric Schoendaler
My appointment expires: 7-9-2023



X Alan J. Hoffman
Alan J. Hoffman
X Kathleen J. Hoffman
Kathleen J. Hoffman


ACKNOWLEDGMENT

STATE OF KANSAS, COUNTY OF BARTON:

This instrument was acknowledged before me on December 5th, 2022, by Alan J. Hoffman and Kathleen J. Hoffman, husband and wife.

Eric Schoendaler

Notary Public (Printed Name) Eric Schoendaler
My appointment expires: 7-9-2023



CLH INVESTMENTS, LLC

By _____
Curtis L. Hitschmann, Managing Member

ACKNOWLEDGMENT

STATE OF KANSAS, COUNTY OF BARTON:

This instrument was acknowledged before me on _____, 2022, by Curtis L. Hitschmann, Managing Member of CLH Investments, LLC.

Notary Public (Printed Name)
My appointment expires: _____

CLH INVESTMENTS, LLC


By Curtis L. Hitschmann
Curtis L. Hitschmann, Managing Member

ACKNOWLEDGMENT

STATE OF KANSAS, COUNTY OF BARTON:

This instrument was acknowledged before me on October 31, 2022, by Curtis L. Hitschmann, Managing Member of CLH Investments, LLC.

Staci Urban
Notary Public (Printed Name) Staci Urban
My appointment expires: 7-6-2023

 State of Kansas - Notary Public
Staci Urban
My Commission Expires 7-6-2023

2009 TEXKAN ENERGY, LLC

By M. Preston Prator III
Printed Name M. Preston Prator III
Managing Member

ACKNOWLEDGMENT

STATE OF TEXAS, COUNTY OF HARRIS:
This instrument was acknowledged before me on November 9, 2022, by
M. Preston Prator III, Managing Member of 2009 Texkan Energy, LLC.

Katherine Ball
Notary Public (Printed Name) Katherine Ball
My appointment expires: 10-6-2026




CRAZY HORSE OIL

By Dean Haselhorst
Dean Haselhorst
Title Owner

ACKNOWLEDGMENT

STATE OF KANSAS, COUNTY OF Russell:
This instrument was acknowledged before me on November 3, 2022, by Dean Haselhorst, (title) Owner of Crazy Horse Oil.




Janelle Noble
Notary Public (Printed Name) Janelle Noble
My appointment expires: 11/26/23

Dean Haselhorst
Dean Haselhorst
Julie Haselhorst
Julie Haselhorst

ACKNOWLEDGMENT

STATE OF KANSAS, COUNTY OF Russell:
This instrument was acknowledged before me on November 3, 2022, by Dean Haselhorst and Julie Haselhorst, husband and wife.



Janelle Noble
Notary Public (Printed Name) Janelle Noble
My appointment expires: 11/26/23

DOWFORT, LLC

By [Signature]
Printed Name STEPHEN J. DOWLING
Title CHAIRMAN

ACKNOWLEDGMENT

STATE OF OKLAHOMA, COUNTY OF ADDAIR
This instrument was acknowledged before me on 14th November, 2022, by STEPHEN J. DOWLING, Managing Member of Dowfort, LLC.

[Signature]
Notary Public (Printed Name) S. A. MCGEE
My appointment expires: _____



Robert Garrett

Robert Garrett

Corinne Garrett

Corinne Garrett

ACKNOWLEDGMENT


STATE OF TEXAS, COUNTY OF DALLAS

This instrument was acknowledged before me on 11/02, 2022, by Robert Garrett and Corinne Garrett, husband and wife.

[Signature]

Notary Public (Printed Name) Ginger Bass

My appointment expires: 11/25/2025



GLENWOOD RESOURCES, INC.

By *Howard F. Kingry*
Printed Name Howard F. Kingry
President


ACKNOWLEDGMENT

STATE OF COLORADO, COUNTY OF Jefferson:

This instrument was acknowledged before me on 31 Oct, 2022, by Howard
Kingry, President of Glenwood Resources, Inc.

Irene Trujillo
State of Colorado
Notary Public
Commission No. 20054020264
My Commission Expires 5/19/2025

Irene Trujillo
Notary Public (Printed Name) Irene Trujillo
My appointment expires: 5/19/2025




Nancy J. Griggs


ACKNOWLEDGMENT

STATE OF TEXAS, COUNTY OF COLLIN:

This instrument was acknowledged before me on November 01, 2022, by Nancy J. Griggs.



Notary Public (Printed Name) Meah Biley
My appointment expires: 10-18-2025



Ross B. Griggs
Ross B. Griggs

ACKNOWLEDGMENT

STATE OF KANSAS, COUNTY OF ~~BARTON~~: Sedgwick

This instrument was acknowledged before me on November 2nd, 2022, by Ross B. Griggs.

Kim R Simon
Notary Public (Printed Name) Kimberly R Simon
My appointment expires: 4-16-2023



LANGHAM PEPPER & ASSOC., INC.

By R. John Pepper
Printed Name R. JOHN PEPPER
Title PRESIDENT

ACKNOWLEDGMENT

STATE OF TEXAS, COUNTY OF Harris:
This instrument was acknowledged before me on November 21, 2022, by R. John Pepper, (title) President of Langham Pepper & Assoc., Inc.



[Signature]
Notary Public (Printed Name) MICHAEL S. HERRIN
My appointment expires: 11/13/2024

MBK INVESTMENTS, LLC

By Michael J. Seery
Printed Name Michael J Seery
Managing Member


ACKNOWLEDGMENT

STATE OF KANSAS, COUNTY OF SEDGWICK:

This instrument was acknowledged before me on 11/3/22, 2022, by

Mike Seery, Managing Member of MBK Investments, LLC.

Brice Malloy
Notary Public (Printed Name) Brice Malloy
My appointment expires: 2/12/24



Rudy
Randall D. Rudy


ACKNOWLEDGMENT

STATE OF Texas, COUNTY OF Harris;
This instrument was acknowledged before me on November 7, 2022, by Randall D. Rudy.

Michael S. Herrin
Notary Public (Printed Name) Michael S. Herrin
My appointment expires: 11/13/24




RUGAN 3 FARMS INC.

By 
Richard Rughan, President

ACKNOWLEDGMENT

STATE OF KANSAS, COUNTY OF BARTON:

This instrument was acknowledged before me on December 20, 2022, by Richard Rughan, President of Rugan 3 Farms, Inc.




Notary Public (Printed Name) Eric Schoendaler
My appointment expires: 7-8-2023

RUSSELL T. RUDY ENERGY, LLC

By [Signature]
Printed Name _____
Managing Member

ACKNOWLEDGMENT

STATE OF TEXAS, COUNTY OF Harris:
This instrument was acknowledged before me on November 7, 2022, by
Russell T. Rudy, Managing Member of Russell T. Rudy Energy, LLC.



[Signature]
Notary Public (Printed Name) MICHAEL S. HERRIN
My appointment expires: 11/13/2024

SHORE OIL GENERAL PARTNERSHIP


By B. Anthony Isaac
B. Anthony Isaac, General Partner

ACKNOWLEDGMENT

STATE OF KANSAS, COUNTY OF SEDGWICK:

This instrument was acknowledged before me on November 1, 2022, by B. Anthony Isaac, General Partner of Shore Oil General Partnership.

[Signature]
Notary Public (Print Name) KIM A JONES
My appointment expires: _____




TC CRAIGHEAD & COMPANY

By T. D. Craighead
Printed Name T. D. Craighead
Title Manager

ACKNOWLEDGMENT

STATE OF OKLAHOMA, COUNTY OF CARTER :
This instrument was acknowledged before me on November 10, 2022, by
T. D. Craighead, (title) Manager of TC Craighead & Company.

Annita J. Holt
Notary Public (Printed Name) Annita J. Holt
My appointment expires Jan. 19, 2025
Commission No. 00020932



THIRD OIL, LP

By [Signature]
Printed Name DeWayne Travelstead
Title President

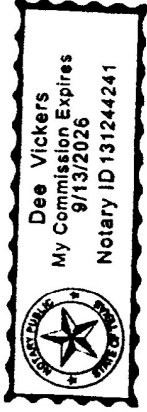
County TARRANT
STATE OF TEXAS


ACKNOWLEDGMENT

STATE OF KANSAS, COUNTY OF BARTON:


This instrument was acknowledged before me on October 15, 2022, by DeWayne Travelstead (title) President of Third Oil, LP.

[Signature]
Notary Public (Printed Name) Dee Vickers
My appointment expires: 9/13/2026





 David Wirth



 Pamela Wirth

ACKNOWLEDGMENT

STATE OF KANSAS, COUNTY OF BARTON:

This instrument was acknowledged before me on Nov 1, 2022, by David Wirth and Pamela Wirth, husband and wife.



 Notary Public (Printed Name)
 My appointment expires _____

