

KANSAS CORPORATION COMMISSION
OIL & GAS CONSERVATION DIVISION

Form T-1
April 2019
Form must be Typed
Form must be Signed
All blanks must be Filled

**REQUEST FOR CHANGE OF OPERATOR
TRANSFER OF INJECTION OR SURFACE PIT PERMIT**

Form KSONA-1, Certification of Compliance with the Kansas Surface Owner Notification Act,
MUST be submitted with this form.

Check applicable boxes:

- Oil Lease: No. of Oil Wells _____ **
- Gas Lease: No. of Gas Wells _____ **
- Gas Gathering System: _____
- Saltwater Disposal Well - Permit No.: _____
Spot Location: _____ feet from N / S Line
_____ feet from E / W Line
- Enhanced Recovery Project Permit No.: _____
Entire Project: Yes No
Number of Injection Wells _____ **

Field Name: _____

**** Side Two Must Be Completed.**

Effective Date of Transfer: _____

KS Dept of Revenue Lease No.: _____

Lease Name: _____

____ - ____ - ____ - ____ Sec. ____ Twp. ____ R. ____ E W

Legal Description of Lease: _____

County: _____

Production Zone(s): _____

Injection Zone(s): _____

Surface Pit Permit No.: _____
(API No. if Drill Pit, WO or Haul)

_____ feet from N / S Line of Section

_____ feet from E / W Line of Section

Type of Pit: Emergency Burn Settling Haul-Off Workover Drilling

Past Operator's License No. _____

Contact Person: _____

Past Operator's Name & Address: _____

Phone: _____

Title: _____

Date: _____

Signature: _____

New Operator's License No. _____

Contact Person: _____

New Operator's Name & Address: _____

Phone: _____

New Operator's Email: _____

Oil / Gas Purchaser: _____

Title: _____

Date: _____

Signature: _____

Acknowledgment of Transfer: The above request for transfer of injection authorization, surface pit permit # _____ has been noted, approved and duly recorded in the records of the Kansas Corporation Commission. This acknowledgment of transfer pertains to Kansas Corporation Commission records only and does not convey any ownership interest in the above injection well(s) or pit permit.

_____ is acknowledged as
the new operator and may continue to inject fluids as authorized by

Permit No.: _____ . Recommended action: _____

Date: _____

Authorized Signature

_____ is acknowledged as
the new operator of the above named lease containing the surface pit

permitted by No.: _____ .

Date: _____

Authorized Signature

DISTRICT _____ EPR _____ PRODUCTION _____ UIC _____

KANSAS CORPORATION COMMISSION
OIL & GAS CONSERVATION DIVISION

Form KSONA-1

July 2021

Form Must Be Typed

Form must be Signed

All blanks must be Filled

**CERTIFICATION OF COMPLIANCE WITH THE
KANSAS SURFACE OWNER NOTIFICATION ACT**

This form must be submitted with all Forms C-1 (Notice of Intent to Drill); CB-1 (Cathodic Protection Borehole Intent); T-1 (Request for Change of Operator Transfer of Injection or Surface Pit Permit); and CP-1 (Well Plugging Application). Any such form submitted without an accompanying Form KSONA-1 will be returned.

Select the corresponding form being filed: C-1 (Intent) CB-1 (Cathodic Protection Borehole Intent) T-1 (Transfer) CP-1 (Plugging Application)

OPERATOR: License # _____

Name: _____

Address 1: _____

Address 2: _____

City: _____ State: _____ Zip: _____ + _____

Contact Person: _____

Phone: (_____) _____ Fax: (_____) _____

Email Address: _____

Well Location:

____ - ____ - ____ - ____ Sec. ____ Twp. ____ S. R. ____ East West

County: _____

Lease Name: _____ Well #: _____

If filing a Form T-1 for multiple wells on a lease, enter the legal description of the lease below:

Surface Owner Information:

Name: _____

Address 1: _____

Address 2: _____

City: _____ State: _____ Zip: _____ + _____

When filing a Form T-1 involving multiple surface owners, attach an additional sheet listing all of the information to the left for each surface owner. Surface owner information can be found in the records of the register of deeds for the county, and in the real estate property tax records of the county treasurer.

If this form is being submitted with a Form C-1 (Intent) or CB-1 (Cathodic Protection Borehole Intent), you must supply the surface owners and the KCC with a plat showing the predicted locations of lease roads, tank batteries, pipelines, and electrical lines. The locations shown on the plat are preliminary non-binding estimates. The locations may be entered on the Form C-1 plat, Form CB-1 plat, or a separate plat may be submitted.

Select one of the following:

- I certify that, pursuant to the Kansas Surface Owner Notice Act (see Chapter 55 of the Kansas Statutes Annotated), I have provided the following to the surface owner(s) of the land upon which the subject well is or will be located: 1) a copy of the Form C-1, Form CB-1, Form T-1, or Form CP-1 that I am filing in connection with this form; 2) if the form being filed is a Form C-1 or Form CB-1, the plat(s) required by this form; and 3) my operator name, address, phone number, fax, and email address.
- I have not provided this information to the surface owner(s). I acknowledge that, because I have not provided this information, the KCC will be required to send this information to the surface owner(s). To mitigate the additional cost of the KCC performing this task, I acknowledge that I must provide the name and address of the surface owner by filling out the top section of this form and that I am being charged a \$30.00 handling fee, payable to the KCC, which is enclosed with this form.

If choosing the second option, submit payment of the \$30.00 handling fee with this form. If the fee is not received with this form, the KSONA-1 form and the associated Form C-1, Form CB-1, Form T-1, or Form CP-1 will be returned.

I hereby certify that the statements made herein are true and correct to the best of my knowledge and belief.

Date: _____ Signature of Operator or Agent: _____ Title: _____

Additional Surface Owner

Julie A. DeBuhr
2206 Clubside Drive
Longwood, FL 32779
(954)292-8159
juliedebuhr@gmail.com

Sheri L. DeBuhr
1031 E. Clearlake St.
Derby, KS 67037
(316)305-6586
sldebuhr@sbcglobal.net

Bryan A. DeBuhr
1437 Summerlyn Drive
Derby, KS 67037
(316)409-3447
bdebuhr@ymail.com

Kelli S. DeBuhr
4436 N. Hall
Dallas, TX 75219
(214)632-9876
kellidebuhr@mac.com

ASSIGNMENT AND BILL OF SALE

THIS ASSIGNMENT AND BILL OF SALE (the "Assignment"), is from **MCCOY PETROLEUM CORPORATION**, 9342 E. Central, Wichita, KS 67206, **MCBILLCO, LLC**, 9342 E. Central, Wichita, KS 67206, **HALO RESOURCES, INC.**, 9342 E. Central, Wichita, KS 67206, **WESTMORE DRILLING COMPANY, INC.**, 1614 Cypress Point Dr., Lawrence, KS 66047, **COOT OIL COMPANY, INC.**, 1614 Cypress Point Dr., Lawrence, KS 66047, **ROKAT, LLC**, 9342 E. Central, Wichita, KS 67206, **ROMAC, LLC**, 9342 E. Central, Wichita, KS 67206, **TIPPERARY RESOURCES, LLC**, 9340 E. Central Ave., Suite A, Wichita, KS 67206, **HALTER INVESTMENTS, LLC**, 9342 E. Central, Wichita, KS 67206, **HERMAN L. LOEB, LLC**, P.O. Box 838, Lawrenceville, IL 62439, **WHITCO PETROLEUM, L.P.**, P.O. Drawer J, Leoti, KS 67861, **GWMC, INC.**, 1833 Saint Ann St., Jackson, MS 39202, **STUART FORD**, 12118 Pebblebrook, Houston, TX 77024, **JOHN JOHNSON**, 3837 NE 22nd Avenue, Portland, OR 97212, **MISSYMAC, LLC**, 9342 E. Central, Wichita, KS 67206, **HANSON RESOURCES, LLC**, 12908 W 171st St., Overland Park, KS 66221, and **SHANNON VANLANDINGHAM**, 4419 Turnberry Dr., Lawrence, KS 66047 ("Assignors") to the parties named below (the "Assignees"), the undivided working interests set opposite their respective names. The working interests assigned are as follows:

ASSIGNEE	GROSS WORKING INTEREST CONVEYED	NET REVENUE INTEREST
AGV CORP P.O. Box 377 Attica, KS 67009	.65000000	.52000000
HIRAM W. LEWIS, III 348 N. Roosevelt St. Wichita, KS 67208	.20000000	.16000000

For Ten dollars (\$10.00) and other good and valuable consideration, the receipt and sufficiency of which are hereby acknowledged, Assignors hereby assigns, quit claims, grants, transfers, bargains, sells and conveys to Assignee all working interest in and to the following (all of which are herein called the "Interests"), subject to the terms of a letter agreement between Assignors and Assignees dated February 14, 2023:

The oil and gas leasehold interest(s) as described in Exhibit "A" attached hereto and made a part hereof (herein called the "Lease(s)"), including, but not limited to, the wells, facilities, equipment and other fixtures or personal property related thereto or located thereon and/or presently used in the operation of the well(s) located on such leases or on lands pooled or unitized therewith and all agreements, rights of way, easements, licenses and orders pertaining thereto,

TO HAVE AND TO HOLD the Interests unto Assignee, and its successors and assigns, forever.

With respect to the well(s), personal property and equipment assigned hereby, Assignors warrant title to the rights and interests assigned herein, and agrees that the rights and interests assigned herein are free and clear of all liens, encumbrances and mortgages by, through, and under Assignors, but not otherwise.

It is understood and agreed that Assignee shall have inspected the property and premises and satisfied itself as to its physical and environmental condition, both surface and subsurface, and that Assignee shall accept all of the same in its "as is, where is" condition. In addition, Assignors shall make no representation, express or implied, as to the accuracy or completeness of any data, information or materials heretofore or hereafter furnished Assignee in connection with the Interests, or as to the quality or quantity of hydrocarbon reserves (if any) attributable to the Interests or the ability of the Interests to produce hydrocarbons. Any and all such data, information and other materials furnished by Assignors is provided Assignee as a convenience and any reliance on or use of the same shall be at Assignee's sole risk.

By execution hereof, Assignee hereby assumes and agrees to pay and discharge or cause to be paid and discharged, and after the effective time hereof, to perform or cause to be performed, all of Assignors' obligations and liabilities arising and attributable to times on or after Effective Time incurred in the ordinary course of the operation of the Interests on or after the Effective Time pursuant to leases, operating agreements, agreements, contracts, gas and/or oil contracts (if any), instruments and other commitments to which the Interests are subject.

The Assignee shall receive credit for any oil and/or gas produced from said assigned premises from and after the Effective Date hereof.

Assignors hereby agrees to pay and discharge or cause to be paid, performed and discharged, all obligations and liabilities arising and attributable to times before the Effective Time incurred in the ordinary course of the operation of the Interests before the Effective Time pursuant to leases, operating agreements, agreements, contracts, gas and/or oil contracts, if any, instruments and other commitments to which the Interests are subject.

By its acceptance of this Agreement, Assignee shall comply with and does hereby assume and agree to perform as to matters attributable to times on and after the Effective Time, Assignee's proportionate part of all express and implied covenants, obligations and reservations contained in the Lease, and the interests assigned herein are subject to and shall bear their proportionate share of all existing recorded burdens on the Lease, as of the Effective Date.


This Agreement may be signed in multiple counterparts each of which shall be considered an original for all purposes. The signature and acknowledgement pages of each counterpart may be combined into a single document for recording, which shall be considered one and the same instrument.

The provisions hereof shall be covenants running with the lands and shall be binding upon and inure to the benefit of the parties hereto, their respective successors and assigns.

Executed and Effective this 15th day of February, 2023.

ASSIGNORS

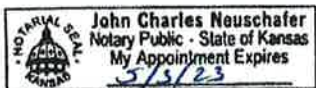
MCCOY PETROLEUM CORPORATION


By: Ryan J. Schweizer, Executive Vice President

ACKNOWLEDGEMENT

STATE OF KANSAS)
) ss.
COUNTY OF SEDGWICK)


This instrument was acknowledged before me on this 15th day of February, 2023, by Ryan J. Schweizer, Executive Vice President of McCoy Petroleum Corporation.



My commission expires: 5/3/2023


John Charles Neuschafer, Notary Public

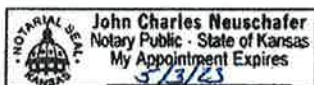
MCBILLCO, LLC


By: Ryan J. Schweizer, Vice President

ACKNOWLEDGEMENT

STATE OF KANSAS)
) ss.
COUNTY OF SEDGWICK)


This instrument was acknowledged before me on this 15th day of February, 2023, by Ryan J. Schweizer, Vice President of MCBILLCO, LLC.



My commission expires: 5/3/2023


John Charles Neuschafer, Notary Public

HALO RESOURCES, INC


By: Ryan J. Schweizer, President


ACKNOWLEDGEMENT

STATE OF KANSAS)
) ss.
COUNTY OF SEDGWICK)

This instrument was acknowledged before me on this 15th day of February, 2023, by Ryan J. Schweizer, President of Halo Resources, Inc.



My commission expires: 5/3/2023


John Charles Neuschafer, Notary Public

ROKAT, LLC


By: John Roger McCoy, Managing Member

ACKNOWLEDGEMENT

STATE OF KANSAS)
) ss.
COUNTY OF SEDGWICK)

This instrument was acknowledged before me on this 15th day of February, 2023, by John Roger McCoy, Managing Member of ROKAT, LLC.



My commission expires: 5/3/2023


John Charles Neuschafer, Notary Public

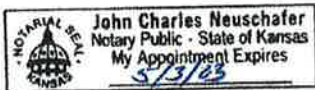
ROMAC, LLC


By: John Roger McCoy, Managing Member

ACKNOWLEDGEMENT

STATE OF KANSAS)
) ss.
COUNTY OF SEDGWICK)

This instrument was acknowledged before me on this 15th day of February, 2023, by John Roger McCoy, Managing Member of ROMAC, LLC.



My commission expires: 5/3/2023


John Charles Neuschafer, Notary Public

TIPPERARY RESOURCES, LLC

By: Robert E. Rasberry, Jr., Member

ACKNOWLEDGEMENT

STATE OF KANSAS)
) ss.
COUNTY OF SEDGWICK)

This instrument was acknowledged before me on this 15th day of February, 2023, by Robert E. Rasberry, Jr., Member of Tipperary Resources, LLC.

My commission expires: 5/3/2023

John Charles Neuschafer, Notary Public

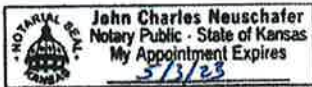
HALTER INVESTMENTS, LLC

By: Ryan J. Schweizer, Executive Vice President

ACKNOWLEDGEMENT

STATE OF KANSAS)
) ss.
COUNTY OF SEDGWICK)

This instrument was acknowledged before me on this 15th day of February, 2023, by Ryan J. Schweizer, Executive Vice President of Halter Investments, LLC.



My commission expires: 5/3/2023

John Charles Neuschafer, Notary Public

WESTMORE DRILLING COMPANY, INC.

By: Gordon Penny, President

ACKNOWLEDGEMENT

STATE OF _____)
) ss.
COUNTY OF _____)

This instrument was acknowledged before me on this _____ day of _____, 2023, by Gordon Penny, President of Westmore Drilling Company, Inc.

My commission expires:

Notary Public

COOT OIL COMPANY, INC.

By: Gordon Penny, President

ACKNOWLEDGEMENT

STATE OF _____)
) ss.
COUNTY OF _____)

This instrument was acknowledged before me on this _____ day of _____, 2023, by Gordon Penny, President of Coot Oil Company, Inc.

My commission expires:

Notary Public

MISSYMAC, LLC

By: Kathy Gann-McCoy, Managing Member

ACKNOWLEDGEMENT

STATE OF KANSAS)
) ss.
COUNTY OF SEDGWICK)

This instrument was acknowledged before me on this 15th day of February 2023, by Kathy Gann-McCoy, Managing Member of MISSYMAC, LLC.

My commission expires: 5/3/2023

John Charles Neuschafer, Notary Public

HERMAN L. LOEB, LLC

By: Jesse R. Middagh, Executive Manager

ACKNOWLEDGEMENT

STATE OF _____)
) ss.
COUNTY OF _____)

This instrument was acknowledged before me on this _____ day of _____, 2023,
by Jesse R. Middagh, Executive Manager of Herman L. Loeb, LLC.

My commission expires:

Notary Public

WHITCO PETROLEUM, L.P.

By: Stewart Whitham, General Partner

ACKNOWLEDGEMENT

STATE OF _____)
) ss.
COUNTY OF _____)

This instrument was acknowledged before me on this _____ day of _____, 2023,
by Stewart Whitham, General Partner of WHITCO Petroleum, L.P.

My commission expires:

Notary Public

GWMC, INC.

By: Gerald McCormick, President

ACKNOWLEDGEMENT

STATE OF _____)
) ss.
COUNTY OF _____)

This instrument was acknowledged before me on this _____ day of _____, 2023,
by Gerald McCormick, President of GWMC, Inc.

My commission expires:

Notary Public

Stuart Ford

ACKNOWLEDGEMENT

STATE OF _____)
) ss.
COUNTY OF _____)

This instrument was acknowledged before me on this _____ day of _____, 2023,
by Stuart Ford.

My commission expires:

Notary Public

John Johnson

ACKNOWLEDGEMENT

STATE OF _____)
) ss.
COUNTY OF _____)

This instrument was acknowledged before me on this _____ day of _____, 2023,
by John Johnson.

My commission expires:

Notary Public

HANSON RESOURCES, LLC

By: Kelly Hanson, Manager

ACKNOWLEDGEMENT

STATE OF _____)
) ss.
COUNTY OF _____)

This instrument was acknowledged before me on this ____ day of _____, 2023,
by Kelly Hanson, Manager of Hanson Resources, LLC.

My commission expires:

Notary Public

Shannon Vanlandingham

ACKNOWLEDGEMENT

STATE OF _____)
) ss.
COUNTY OF _____)

This instrument was acknowledged before me on this _____ day of _____, 2023,
by Shannon Vanlandingham.

My commission expires:

Notary Public

ASSIGNEES

AGV CORP



By: P John Eck, President

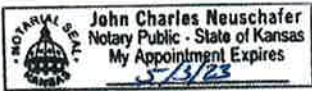


Hiram W. Lewis, III

ACKNOWLEDGEMENT

STATE OF KANSAS)
) ss.
COUNTY OF SEDGWICK)

This instrument was acknowledged before me on this 15th day of February, 2023, by P John Eck, President of **AGV CORP.**



My commission expires: 5/3/2023


John Charles Neuschafer, Notary Public

ACKNOWLEDGEMENT

STATE OF KANSAS)
) ss.
COUNTY OF SEDGWICK)

This instrument was acknowledged before me on this 15th day of February, 2023, by Hiram W. Lewis, III.



My commission expires: 5/3/2023


John Charles Neuschafer, Notary Public

EXHIBIT "A"

Attached to and made a part of that certain Assignment from **MCCOY PETROLEUM CORPORATION, MCBILLCO, LLC, HALO RESOURCES, INC, WESTMORE DRILLING COMPANY, INC., COOT OIL COMPANY, INC., ROKAT, LLC, ROMAC, LLC, TIPPERARY RESOURCES, LLC, HALTER INVESTMENTS, LLC, HERMAN L. LOEB, LLC, WHITCO PETROLEUM, L.P., GWMC, INC., STUART FORD, JOHN JOHNSON, MISSYMAC, LLC, HANSON RESOURCES, LLC, and SHANNON VANLANDINGHAM**, (hereinafter "Assignors"), to **AGV CORP and HIRAM W. LEWIS, III**, ("Assignees"), dated February 15, 2023, covering the following described lands located in **SUMNER COUNTY, KANSAS**.

Date: July 31, 2019
Lessor: Gary A. DeBuhr, a single person
Lessee: Shoreline Resources, LLC
Legal: T34S-R1E
Sec. 9: N/2SW/4
Recording: Book 1051, Page 451

END OF EXHIBIT "A"