

KANSAS CORPORATION COMMISSION
OIL & GAS CONSERVATION DIVISION

Form T-1
April 2019
Form must be Typed
Form must be Signed
All blanks must be Filled

**REQUEST FOR CHANGE OF OPERATOR
TRANSFER OF INJECTION OR SURFACE PIT PERMIT**

Form KSONA-1, Certification of Compliance with the Kansas Surface Owner Notification Act,
MUST be submitted with this form.

Check applicable boxes:

- Oil Lease: No. of Oil Wells _____ **
- Gas Lease: No. of Gas Wells _____ **
- Gas Gathering System: _____
- Saltwater Disposal Well - Permit No.: _____
Spot Location: _____ feet from N / S Line
_____ feet from E / W Line
- Enhanced Recovery Project Permit No.: _____
Entire Project: Yes No
Number of Injection Wells _____ **

Field Name: _____

**** Side Two Must Be Completed.**

Effective Date of Transfer: _____

KS Dept of Revenue Lease No.: _____

Lease Name: _____

____ - ____ - ____ - ____ Sec. ____ Twp. ____ R. ____ E W

Legal Description of Lease: _____

County: _____

Production Zone(s): _____

Injection Zone(s): _____

Surface Pit Permit No.: _____
(API No. if Drill Pit, WO or Haul)

_____ feet from N / S Line of Section

_____ feet from E / W Line of Section

Type of Pit: Emergency Burn Settling Haul-Off Workover Drilling

Past Operator's License No. _____

Contact Person: _____

Past Operator's Name & Address: _____

Phone: _____

Title: _____

Date: _____

Signature: _____

New Operator's License No. _____

Contact Person: _____

New Operator's Name & Address: _____

Phone: _____

New Operator's Email: _____

Oil / Gas Purchaser: _____

Title: _____

Date: _____

Signature: _____

Acknowledgment of Transfer: The above request for transfer of injection authorization, surface pit permit # _____ has been noted, approved and duly recorded in the records of the Kansas Corporation Commission. This acknowledgment of transfer pertains to Kansas Corporation Commission records only and does not convey any ownership interest in the above injection well(s) or pit permit.

_____ is acknowledged as the new operator and may continue to inject fluids as authorized by

_____ is acknowledged as the new operator of the above named lease containing the surface pit

Permit No.: _____ . Recommended action: _____

permitted by No.: _____ .

Date: _____

Date: _____

Authorized Signature

Authorized Signature

DISTRICT _____ EPR _____ PRODUCTION _____ UIC _____

KANSAS CORPORATION COMMISSION
OIL & GAS CONSERVATION DIVISION

Form KSONA-1

July 2021

Form Must Be Typed

Form must be Signed

All blanks must be Filled

**CERTIFICATION OF COMPLIANCE WITH THE
KANSAS SURFACE OWNER NOTIFICATION ACT**

This form must be submitted with all Forms C-1 (Notice of Intent to Drill); CB-1 (Cathodic Protection Borehole Intent); T-1 (Request for Change of Operator Transfer of Injection or Surface Pit Permit); and CP-1 (Well Plugging Application). Any such form submitted without an accompanying Form KSONA-1 will be returned.

Select the corresponding form being filed: C-1 (Intent) CB-1 (Cathodic Protection Borehole Intent) T-1 (Transfer) CP-1 (Plugging Application)

OPERATOR: License # _____

Name: _____

Address 1: _____

Address 2: _____

City: _____ State: _____ Zip: _____ + _____

Contact Person: _____

Phone: (_____) _____ Fax: (_____) _____

Email Address: _____

Well Location:

____ - ____ - ____ - ____ Sec. ____ Twp. ____ S. R. ____ East West

County: _____

Lease Name: _____ Well #: _____

If filing a Form T-1 for multiple wells on a lease, enter the legal description of the lease below:

Surface Owner Information:

Name: _____

Address 1: _____

Address 2: _____

City: _____ State: _____ Zip: _____ + _____

When filing a Form T-1 involving multiple surface owners, attach an additional sheet listing all of the information to the left for each surface owner. Surface owner information can be found in the records of the register of deeds for the county, and in the real estate property tax records of the county treasurer.

If this form is being submitted with a Form C-1 (Intent) or CB-1 (Cathodic Protection Borehole Intent), you must supply the surface owners and the KCC with a plat showing the predicted locations of lease roads, tank batteries, pipelines, and electrical lines. The locations shown on the plat are preliminary non-binding estimates. The locations may be entered on the Form C-1 plat, Form CB-1 plat, or a separate plat may be submitted.


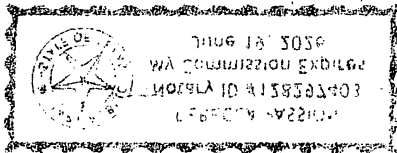


Select one of the following:

- I certify that, pursuant to the Kansas Surface Owner Notice Act (see Chapter 55 of the Kansas Statutes Annotated), I have provided the following to the surface owner(s) of the land upon which the subject well is or will be located: 1) a copy of the Form C-1, Form CB-1, Form T-1, or Form CP-1 that I am filing in connection with this form; 2) if the form being filed is a Form C-1 or Form CB-1, the plat(s) required by this form; and 3) my operator name, address, phone number, fax, and email address.
- I have not provided this information to the surface owner(s). I acknowledge that, because I have not provided this information, the KCC will be required to send this information to the surface owner(s). To mitigate the additional cost of the KCC performing this task, I acknowledge that I must provide the name and address of the surface owner by filling out the top section of this form and that I am being charged a \$30.00 handling fee, payable to the KCC, which is enclosed with this form.

If choosing the second option, submit payment of the \$30.00 handling fee with this form. If the fee is not received with this form, the KSONA-1 form and the associated Form C-1, Form CB-1, Form T-1, or Form CP-1 will be returned.

I hereby certify that the statements made herein are true and correct to the best of my knowledge and belief.

Date: _____ Signature of Operator or Agent: _____ Title: _____



VAQUERO NATURAL RESOURCES, LLC


By: [Signature]
Printed Name: Robert C. Anderson
Title: Authorized Signatory

STATE OF TEXAS, COUNTY OF DALLAS, SS.

The foregoing instrument was acknowledged before me this 13 day of March, 2023, by Kurt R. Mai, an individual.

Rebecca Passion
Notary Public

My appointment expires:




STATE OF TEXAS, COUNTY OF DALLAS, SS.

The foregoing instrument was acknowledged before me this 13 day of March, 2023, by Kurt R. Mai, President of R & E Mai Investments GP, LLC, a Texas limited liability company, general partner for R & E Mai Investments, LP, a Texas limited partnership, on behalf of the limited partnership.

Rebecca Passion
Notary Public

My appointment expires:




STATE OF TEXAS, COUNTY OF DALLAS, SS.

The foregoing instrument was acknowledged before me this 13 day of March, 2023, by Chase Lybbert, Member of L2 Energy, LLC, a Texas limited liability company, on behalf of said company.

Rebecca Passion
Notary Public

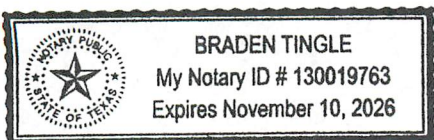
My appointment expires:



STATE OF TEXAS, COUNTY OF DALLAS, SS.

The foregoing instrument was acknowledged before me this 13th day of March, 2023, by Robert C. Anderson as Authorized Signatory of Vaquero Natrual Resources, LLC, a Texas limited liability company, on behalf of said company.

My appointment expires: 11/10/2026 [Signature]
Notary Public



ASSIGNMENT OF OIL AND GAS LEASE

KNOW ALL PERSONS BY THESE PRESENTS:

That the undersigned, KURT R. MAI; R & E MAI INVESTMENTS, LP, a Texas limited partnership; L2 ENERGY, LLC, a Texas limited liability company; and VAQUERO NATURAL RESOURCES, LLC, a Texas limited liability company, hereinafter called "ASSIGNORS", for and in consideration of One Dollar (\$1.00) and other valuable consideration, the receipt and sufficiency of which is hereby acknowledged, do hereby sell, assign, transfer and set over unto M G OIL, INC., a Kansas corporation, hereinafter called "ASSIGNEE", all of Assignors' undivided working interest, subject to overriding royalty interests of record, if any, in the following described oil and gas lease in Russell County, Kansas, to-wit:

"EZ RUBY" Lease:

Oil and gas lease dated November 17, 1931 from Edward Z. Ruby and Priscilla C. Ruby, his wife, as lessors, to Shell Petroleum Corporation, as lessee, recorded in Book 18, page 106 in the office of the Register of Deeds for Russell County, Kansas, and covering the following described property:

North Half of the Northeast Quarter (N/2 NE/4) of Section Thirty-six (36), Township Fourteen (14) South, Range Thirteen (13) West, including any and all accretions thereto from the Smokey Hill River, and including all of the rights of lessor to the bed of the Smokey Hill River, Russell County, Kansas, covering 80 acres, more or less,

together with the rights incident thereto and the personal property thereon, appurtenant thereto, or used or obtained in connection therewith.

This Assignment is subject to the terms and conditions of the leases, above referred and is made without warranty of title, either express or implied.

This Assignment is further subject to the terms and conditions contained in that certain Agreement dated March 7, 2023, by and between the above Kurt R. Mai and MG Oil, Inc.

This Assignment is EFFECTIVE March 15, 2023.

EXECUTED this 13 day of March, 2023.




Kurt R. Mai

R & E MAI INVESTMENTS, LP, a Texas limited partnership, by R & E Mai Investments, GP, LLC, a Texas limited liability company, its general partner

By: 

Kurt R. Mai, President

L2 ENERGY, LLC

By: 

Chase Lybbert, Member