

KANSAS CORPORATION COMMISSION
OIL & GAS CONSERVATION DIVISION

Form T-1
April 2019
Form must be Typed
Form must be Signed
All blanks must be Filled

**REQUEST FOR CHANGE OF OPERATOR
TRANSFER OF INJECTION OR SURFACE PIT PERMIT**

Form KSONA-1, Certification of Compliance with the Kansas Surface Owner Notification Act,
MUST be submitted with this form.

Check applicable boxes:

- Oil Lease: No. of Oil Wells _____ **
- Gas Lease: No. of Gas Wells _____ **
- Gas Gathering System: _____
- Saltwater Disposal Well - Permit No.: _____
Spot Location: _____ feet from N / S Line
_____ feet from E / W Line
- Enhanced Recovery Project Permit No.: _____
Entire Project: Yes No
Number of Injection Wells _____ **

Field Name: _____

**** Side Two Must Be Completed.**

Effective Date of Transfer: _____

KS Dept of Revenue Lease No.: _____

Lease Name: _____

____ - ____ - ____ - ____ Sec. ____ Twp. ____ R. E W

Legal Description of Lease: _____

County: _____

Production Zone(s): _____

Injection Zone(s): _____

Surface Pit Permit No.: _____
(API No. if Drill Pit, WO or Haul)

_____ feet from N / S Line of Section

_____ feet from E / W Line of Section

Type of Pit: Emergency Burn Settling Haul-Off Workover Drilling

Past Operator's License No. _____

Contact Person: _____

Past Operator's Name & Address: _____

Phone: _____

Title: _____

Signature: _____

New Operator's License No. _____

Contact Person: _____

New Operator's Name & Address: _____

Phone: _____

New Operator's Email: _____

Date: _____

Title: _____

Signature: _____

Acknowledgment of Transfer: The above request for transfer of injection authorization, surface pit permit # _____ has been noted, approved and duly recorded in the records of the Kansas Corporation Commission. This acknowledgment of transfer pertains to Kansas Corporation Commission records only and does not convey any ownership interest in the above injection well(s) or pit permit.

_____ is acknowledged as
the new operator and may continue to inject fluids as authorized by
Permit No.: _____. Recommended action: _____

Date: _____
Authorized Signature

_____ is acknowledged as
the new operator of the above named lease containing the surface pit
permitted by No.: _____.

Date: _____
Authorized Signature

DISTRICT _____ EPR _____ PRODUCTION _____ UIC _____

Side Two

Must Be Filed For All Wells

KDOR Lease No.: _____

* Lease Name: _____ * Location: _____

Well No.	API No. (YR DRLD/PRE '67)	Footage from Section Line (i.e. FSL = Feet from South Line)		Type of Well (Oil/Gas/INJ/WSW)	Well Status (PROD/TA'D/Abandoned)
		<i>Circle:</i> FSL/FNL	<i>Circle:</i> FEL/FWL		
_____	_____	_____	_____	_____	_____
_____	_____	_____	_____	_____	_____
_____	_____	_____	_____	_____	_____
_____	_____	_____	_____	_____	_____
_____	_____	_____	_____	_____	_____
_____	_____	_____	_____	_____	_____
_____	_____	_____	_____	_____	_____
_____	_____	_____	_____	_____	_____
_____	_____	_____	_____	_____	_____
_____	_____	_____	_____	_____	_____
_____	_____	_____	_____	_____	_____
_____	_____	_____	_____	_____	_____
_____	_____	_____	_____	_____	_____
_____	_____	_____	_____	_____	_____
_____	_____	_____	_____	_____	_____
_____	_____	_____	_____	_____	_____
_____	_____	_____	_____	_____	_____
_____	_____	_____	_____	_____	_____
_____	_____	_____	_____	_____	_____
_____	_____	_____	_____	_____	_____
_____	_____	_____	_____	_____	_____
_____	_____	_____	_____	_____	_____
_____	_____	_____	_____	_____	_____
_____	_____	_____	_____	_____	_____
_____	_____	_____	_____	_____	_____
_____	_____	_____	_____	_____	_____
_____	_____	_____	_____	_____	_____
_____	_____	_____	_____	_____	_____
_____	_____	_____	_____	_____	_____
_____	_____	_____	_____	_____	_____

A separate sheet may be attached if necessary.

* When transferring a unit which consists of more than one lease please file a separate side two for each lease. If a lease covers more than one section please indicate which section each well is located.

KANSAS CORPORATION COMMISSION
OIL & GAS CONSERVATION DIVISION

Form KSONA-1

July 2021

Form Must Be Typed

Form must be Signed

All blanks must be Filled

**CERTIFICATION OF COMPLIANCE WITH THE
KANSAS SURFACE OWNER NOTIFICATION ACT**

This form must be submitted with all Forms C-1 (Notice of Intent to Drill); CB-1 (Cathodic Protection Borehole Intent); T-1 (Request for Change of Operator Transfer of Injection or Surface Pit Permit); and CP-1 (Well Plugging Application). Any such form submitted without an accompanying Form KSONA-1 will be returned.

Select the corresponding form being filed: C-1 (Intent) CB-1 (Cathodic Protection Borehole Intent) T-1 (Transfer) CP-1 (Plugging Application)

OPERATOR: License # _____

Name: _____

Address 1: _____

Address 2: _____

City: _____ State: _____ Zip: _____ + _____

Contact Person: _____

Phone: (_____) _____ Fax: (_____) _____

Email Address: _____

Well Location:

____ - ____ - ____ - ____ Sec. ____ Twp. ____ S. R. ____ East West

County: _____

Lease Name: _____ Well #: _____

If filing a Form T-1 for multiple wells on a lease, enter the legal description of the lease below:

Surface Owner Information:

Name: _____

Address 1: _____

Address 2: _____

City: _____ State: _____ Zip: _____ + _____

When filing a Form T-1 involving multiple surface owners, attach an additional sheet listing all of the information to the left for each surface owner. Surface owner information can be found in the records of the register of deeds for the county, and in the real estate property tax records of the county treasurer.

If this form is being submitted with a Form C-1 (Intent) or CB-1 (Cathodic Protection Borehole Intent), you must supply the surface owners and the KCC with a plat showing the predicted locations of lease roads, tank batteries, pipelines, and electrical lines. The locations shown on the plat are preliminary non-binding estimates. The locations may be entered on the Form C-1 plat, Form CB-1 plat, or a separate plat may be submitted.

Select one of the following:

- I certify that, pursuant to the Kansas Surface Owner Notice Act (see Chapter 55 of the Kansas Statutes Annotated), I have provided the following to the surface owner(s) of the land upon which the subject well is or will be located: 1) a copy of the Form C-1, Form CB-1, Form T-1, or Form CP-1 that I am filing in connection with this form; 2) if the form being filed is a Form C-1 or Form CB-1, the plat(s) required by this form; and 3) my operator name, address, phone number, fax, and email address.
- I have not provided this information to the surface owner(s). I acknowledge that, because I have not provided this information, the KCC will be required to send this information to the surface owner(s). To mitigate the additional cost of the KCC performing this task, I acknowledge that I must provide the name and address of the surface owner by filling out the top section of this form and that I am being charged a \$30.00 handling fee, payable to the KCC, which is enclosed with this form.

If choosing the second option, submit payment of the \$30.00 handling fee with this form. If the fee is not received with this form, the KSONA-1 form and the associated Form C-1, Form CB-1, Form T-1, or Form CP-1 will be returned.

I hereby certify that the statements made herein are true and correct to the best of my knowledge and belief.

Date: _____ Signature of Operator or Agent: _____ Title: _____

ASSIGNMENT OF OIL AND GAS LEASE

Doc #: 2022R10159
TERRILOIS MASHBURN
REGISTER OF DEEDS
LEAVENWORTH COUNTY, KANSAS
RECORDED ON:
11/09/2022 11:30:01 AM
RECORDING FEE: 21.00
PAGES: 1

KNOW ALL MEN BY THESE PRESENTS:

THAT the undersigned, **Daystar Holdings, Inc.**, (hereinafter called "Assignor"), for and in consideration of the sum of Ten and More Dollars (\$10.00 & More), the receipt of which is hereby acknowledged, does hereby grant, bargain, sell, transfer, assign, convey, and deliver unto, **Vane and Carol Huggins, JTWROS**, (hereinafter called "Assignee"), all right title and interest in and to the Hennessey oil and gas lease (the "Lease"), located in Leavenworth County Kansas, which said lease is more fully described:

Lease dated December 15, 1981 from William A. Hennessey, a single man, lessor, to Strata Tech Drilling Co., lessee, recorded January 21, 1982 at Book 556. Page 2024: covering the following land: The West Half of the Northeast Quarter (W/2 NE/4) of Section Twenty-two (22). Township Eight (8) South, Range Twenty-one (21) East of the 6th P.M., in Leavenworth County, Kansas. containing 80 acres, more or less


Together with the rights incident thereto and the personal property thereon, appurtenant thereto, or used or obtained in connection therewith.

This Assignment is subject to its proportionate share of the burden of overriding royalty interest as appear of record.

This Assignment is made without warranty of title, either express or implied.

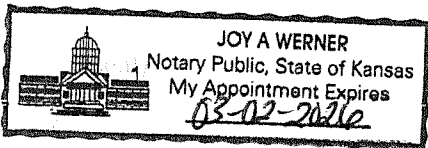
Assignee agrees to indemnify the assignor and hold them harmless from all claims, demands, losses, costs, risk or expenses incident to or resulting from further operations on the lease assigned, for the drilling of additional wells, production of oil and gas, the abandonment and plugging of any well or wells thereon, or the removal of any materials therefrom, from and after the effective date of this assignment.

Executed this 24th day of August, 2022 however to be effective the 1st day of September 2022.


Charles D. Schmidt, President of
Daystar Holdings, Inc.

COUNTY OF Greenwood)
STATE OF Kansas)

This instrument was acknowledged before me this 24 day of August, 2022 by Charles D. Schmidt, President of Daystar Holdings, Inc..




Notary Public
My commission Expires: 03-02-2026

Joy Werner
Notary Public, State of Kansas

ASSIGNMENT OF OIL AND GAS LEASE

Doc #: 2022R10160
TERRILOIS MASHBURN
REGISTER OF DEEDS
LEAVENWORTH COUNTY, KANSAS
RECORDED ON:
11/09/2022 11:30:02 AM
RECORDING FEE: 21.00
PAGES: 1

KNOW ALL MEN BY THESE PRESENTS:

THAT the undersigned, **Osborn Investments, LLC**, (hereinafter called "Assignor"), for and in consideration of the sum of Ten and More Dollars (\$10.00 & More), the receipt of which is hereby acknowledged, does hereby grant, bargain, sell, transfer, assign, convey, and deliver unto, **Vane and Carol Huggins, JTWROS**, (hereinafter called "Assignee"), all right title and interest in and to the Hennessey oil and gas lease (the "Lease"), located in Leavenworth County Kansas, which said lease is more fully described:

Lease dated December 15, 1981 from William A. Hennessey, a single man, lessor, to Strata Tech Drilling Co., lessee, recorded January 21, 1982 at Book 556. Page 2024: covering the following land: The West Half of the Northeast Quarter (W/2 NE/4) of Section Twenty-two (22). Township Eight (8) South, Range Twenty- one (21) East of the 6th P.M., in Leavenworth County, Kansas. containing 80 acres, more or less

Together with the rights incident thereto and the personal property thereon, appurtenant thereto, or used or obtained in connection therewith.

This Assignment is subject to its proportionate share of the burden of overriding royalty interest as appear of record.

This Assignment is made without warranty of title, either express or implied.

Assignee agrees to indemnify the assignor and hold them harmless from all claims, demands, losses, costs, risk or expenses incident to or resulting from further operations on the lease assigned, for the drilling of additional wells, production of oil and gas, the abandonment and plugging of any well or wells thereon, or the removal of any materials therefrom, from and after the effective date of this assignment.

Executed this 23rd day of August, 2022 however to be effective the 1st day of September 2022.

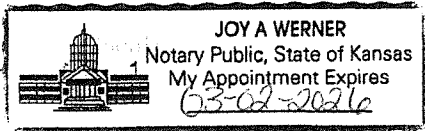


Matthew S. Osborn, Manager of
Osborn Investments, LLC

COUNTY OF Greenwood)

STATE OF Kansas)

This instrument was acknowledged before me this 23 day of August, 2022, by Matthew S. Osborn, Manager of Osborn Investments, LLC.



Notary Public

My commission Expires: 03-02-2026

Joy Werner
Notary Public, State of Kansas



ASSIGNMENT OF OIL AND GAS LEASE

Doc #: 2022R10161
TERRILOIS MASHBURN
REGISTER OF DEEDS
LEAVENWORTH COUNTY, KANSAS
RECORDED ON:
11/09/2022 11:30:03 AM
RECORDING FEE: 21.00
PAGES: 1

KNOW ALL MEN BY THESE PRESENTS:

THAT the undersigned, **Pickrell Acquisitions, INC.**, (hereinafter called "Assignor"), for and in consideration of the sum of Ten and More Dollars (\$10.00 & More), the receipt of which is hereby acknowledged, does hereby grant, bargain, sell, transfer, assign, convey, and deliver unto, **Vane and Carol Huggins, JTWROS**, (hereinafter called "Assignee"), all right title and interest in and to the Hennessey oil and gas lease (the "Lease"), located in Leavenworth County Kansas, which said lease is more fully described:

Lease dated December 15, 1981 from William A. Hennessey, a single man, lessor, to Strata Tech Drilling Co., lessee, recorded January 21, 1982 at Book 556. Page 2024: covering the following land: The West Half of the Northeast Quarter (W/2 NE/4) of Section Twenty-two (22). Township Eight (8) South, Range Twenty- one (21) East of the 6th P.M., in Leavenworth County, Kansas. containing 80 acres, more or less

Together with the rights incident thereto and the personal property thereon, appurtenant thereto, or used or obtained in connection therewith.

This Assignment is subject to its proportionate share of the burden of overriding royalty interest as appear of record.

This Assignment is made without warranty of title, either express or implied.

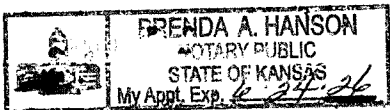
Assignee agrees to indemnify the assignor and hold them harmless from all claims, demands, losses, costs, risk or expenses incident to or resulting from further operations on the lease assigned, for the drilling of additional wells, production of oil and gas, the abandonment and plugging of any well or wells thereon, or the removal of any materials therefrom, from and after the effective date of this assignment.

Executed this 22nd day of August, 2022 however to be effective the 1st day of September 2022.

Steve Dillard, ~~President~~ Vice President
Pickrell Acquisitions, INC.

COUNTY OF Edgwick)
STATE OF KANSAS)

This instrument was acknowledged before me this 22 day of August, 2022, by Steve Dillard, ^{Vice} President of Pickrell Acquisitions, INC..



Notary Public

My commission Expires: 6-24-26

Brenda A. Hanson
Notary Public, State of Kansas

ASSIGNMENT OF OIL AND GAS LEASE

Doc #: 2022R10162
TERRILOIS MASHBURN
REGISTER OF DEEDS
LEAVENWORTH COUNTY, KANSAS
RECORDED ON:
11/09/2022 11:30:04 AM
RECORDING FEE: 21.00
PAGES: 1

KNOW ALL MEN BY THESE PRESENTS:

THAT the undersigned, **Herman Dean Schroeder Revocable Kansas Trust**, (hereinafter called "Assignor"), for and in consideration of the sum of Ten and More Dollars (\$10.00 & More), the receipt of which is hereby acknowledged, does hereby grant, bargain, sell, transfer, assign, convey, and deliver unto, **Vane and Carol Huggins, JTWROS**, (hereinafter called "Assignee"), all right title and interest in and to the Hennessey oil and gas lease (the "Lease"), located in Leavenworth County Kansas, which said lease is more fully described:

Lease dated December 15, 1981 from William A. Hennessey, a single man, lessor, to Strata Tech Drilling Co., lessee, recorded January 21, 1982 at Book 556. Page 2024: covering the following land: The West Half of the Northeast Quarter (W/2 NE/4) of Section Twenty-two (22). Township Eight (8) South, Range Twenty- one (21) East of the 6th P.M., in Leavenworth County, Kansas. containing 80 acres, more or less

Together with the rights incident thereto and the personal property thereon, appurtenant thereto, or used or obtained in connection therewith.

This Assignment is subject to its proportionate share of the burden of overriding royalty interest as appear of record.

This Assignment is made without warranty of title, either express or implied.

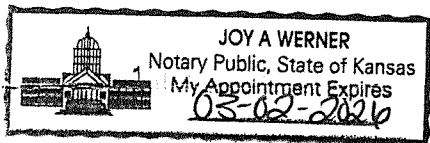
Assignee agrees to indemnify the assignor and hold them harmless from all claims, demands, losses, costs, risk or expenses incident to or resulting from further operations on the lease assigned, for the drilling of additional wells, production of oil and gas, the abandonment and plugging of any well or wells thereon, or the removal of any materials therefrom, from and after the effective date of this assignment.

Executed this 24th day of August, 2022 however to be effective the 1st day of September 2022.

Colleen F. Schmidt
Colleen F. Schmidt, Trustee of the
Herman Dean Schroeder Revocable Kansas
Trust

COUNTY OF Greenwood)
STATE OF Kansas)

This instrument was acknowledged before me this 24 day of August, 2022, by Colleen F. Schmidt, Trustee of the Herman Dean Schroeder Revocable Kansas Trust.



Joy A Werner
Notary Public
My commission Expires: 03-02-2026

Joy Werner
Notary Public, State of Kansas



ASSIGNMENT OF OIL AND GAS LEASE

Doc #: 2022R10163
TERRILOIS MASHBURN
REGISTER OF DEEDS
LEAVENWORTH COUNTY, KANSAS
RECORDED ON:
11/09/2022 11:30:05 AM
RECORDING FEE: 21.00
PAGES: 1

KNOW ALL MEN BY THESE PRESENTS:

THAT the undersigned, **American Hawaiian Petroleum CO LTD**, (hereinafter called "Assignor"), for and in consideration of the sum of Ten and More Dollars (\$10.00 & More), the receipt of which is hereby acknowledged, does hereby grant, bargain, sell, transfer, assign, convey, and deliver unto, **Vane and Carol Huggins, JTWROS**, (hereinafter called "Assignee"), all right title and interest in and to the Hennessey oil and gas lease (the "Lease"), located in Leavenworth County Kansas, which said lease is more fully described:

Lease dated December 15, 1981 from William A. Hennessey, a single man, lessor, to Strata Tech Drilling Co., lessee, recorded January 21, 1982 at Book 556. Page 2024: covering the following land: The West Half of the Northeast Quarter (W/2 NE/4) of Section Twenty-two (22). Township Eight (8) South, Range Twenty- one (21) East of the 6th P.M., in Leavenworth County, Kansas. containing 80 acres, more or less


Together with the rights incident thereto and the personal property thereon, appurtenant thereto, or used or obtained in connection therewith.

This Assignment is subject to its proportionate share of the burden of overriding royalty interest as appear of record.

This Assignment is made without warranty of title, either express or implied.


Assignee agrees to indemnify the assignor and hold them harmless from all claims, demands, losses, costs, risk or expenses incident to or resulting from further operations on the lease assigned, for the drilling of additional wells, production of oil and gas, the abandonment and plugging of any well or wells thereon, or the removal of any materials therefrom, from and after the effective date of this assignment.


Executed this 5 day of Sept., 2022 however to be effective the 1st day of September 2022.


Tom Mackay, President of
American Hawaiian Petroleum CO LTD

COUNTY OF NATRONA)
)
STATE OF WYOMING)

This instrument was acknowledged before me this 5 day of SEPTEMBER, 2022, by Tom Mackay, President of American Hawaiian Petroleum CO LTD.


Notary Public
My commission Expires: 10/19/2027



Cameron J Corbett
Notary Public, state of Wyoming

ASSIGNMENT OF OIL AND GAS LEASE

Doc #: 2022R10164
TERRILOIS MASHBURN
REGISTER OF DEEDS
LEAVENWORTH COUNTY, KANSAS
RECORDED ON:
11/09/2022 11:30:06 AM
RECORDING FEE: 21.00
PAGES: 1

KNOW ALL MEN BY THESE PRESENTS:

THAT the undersigned, **Bodine Investments, LLC**, (hereinafter called "Assignor"), for and in consideration of the sum of Ten and More Dollars (\$10.00 & More), the receipt of which is hereby acknowledged, does hereby grant, bargain, sell, transfer, assign, convey, and deliver unto, **Vane and Carol Huggins, JTWROS**, (hereinafter called "Assignee"), all right title and interest in and to the Hennessey oil and gas lease (the "Lease"), located in Leavenworth County Kansas, which said lease is more fully described:

Lease dated December 15, 1981 from William A. Hennessey, a single man, lessor, to Strata Tech Drilling Co., lessee, recorded January 21, 1982 at Book 556. Page 2024: covering the following land: The West Half of the Northeast Quarter (W/2 NE/4) of Section Twenty-two (22). Township Eight (8) South, Range Twenty- one (21) East of the 6th P.M., in Leavenworth County, Kansas. containing 80 acres, more or less

Together with the rights incident thereto and the personal property thereon, appurtenant thereto, or used or obtained in connection therewith.

This Assignment is subject to its proportionate share of the burden of overriding royalty interest as appear of record.

This Assignment is made without warranty of title, either express or implied.

Assignee agrees to indemnify the assignor and hold them harmless from all claims, demands, losses, costs, risk or expenses incident to or resulting from further operations on the lease assigned, for the drilling of additional wells, production of oil and gas, the abandonment and plugging of any well or wells thereon, or the removal of any materials therefrom, from and after the effective date of this assignment.

Executed this 25th day of August, 2022 however to be effective the 1st day of September 2022.

Steve Bodine, Co-Mgr. & Tonni Bodine, Co-Mgr.
Steve & Tonni Bodine, Managers
Bodine Investments, LLC

COUNTY OF Barton)
STATE OF Kansas)

This instrument was acknowledged before me this 25th day of August, 2022, by Steve & Tonni Bodine, Managers Bodine Investments, LLC.

State of Kansas -Notary Public
Cheryl Watts
My Commission Expires 4/20/2025

Cheryl Watts
Notary Public
My commission Expires: 4/20/2025

Cheryl Watts
Notary Public, State of Kansas

ASSIGNMENT OF OIL AND GAS LEASE

Doc #: 2022R10165
TERRILOIS MASHBURN
REGISTER OF DEEDS
LEAVENWORTH COUNTY, KANSAS
RECORDED ON:
11/09/2022 11:30:07 AM
RECORDING FEE: 21.00
PAGES: 1

KNOW ALL MEN BY THESE PRESENTS:

THAT the undersigned, **Concept Commercials, Inc.**, (hereinafter called "Assignor"), for and in consideration of the sum of Ten and More Dollars (\$10.00 & More), the receipt of which is hereby acknowledged, does hereby grant, bargain, sell, transfer, assign, convey, and deliver unto, **Vane and Carol Huggins, JTWROS**, (hereinafter called "Assignee"), all right title and interest in and to the Hennessey oil and gas lease (the "Lease"), located in Leavenworth County Kansas, which said lease is more fully described:

Lease dated December 15, 1981 from William A. Hennessey, a single man, lessor, to Strata Tech Drilling Co., lessee, recorded January 21, 1982 at Book 556. Page 2024: covering the following land: The West Half of the Northeast Quarter (W/2 NE/4) of Section Twenty-two (22). Township Eight (8) South, Range Twenty- one (21) East of the 6th P.M., in Leavenworth County, Kansas. containing 80 acres, more or less


Together with the rights incident thereto and the personal property thereon, appurtenant thereto, or used or obtained in connection therewith.

This Assignment is subject to its proportionate share of the burden of overriding royalty interest as appear of record.

This Assignment is made without warranty of title, either express or implied.

Assignee agrees to indemnify the assignor and hold them harmless from all claims, demands, losses, costs, risk or expenses incident to or resulting from further operations on the lease assigned, for the drilling of additional wells, production of oil and gas, the abandonment and plugging of any well or wells thereon, or the removal of any materials therefrom, from and after the effective date of this assignment.

Executed this 10th day of October, 2022 however to be effective the 1st day of September 2022.



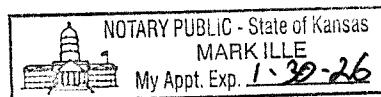
R. Joe Southard, President of
Concept Commercials, Inc.

COUNTY OF Barton)
STATE OF Kansas)


This instrument was acknowledged before me this 10th day of October, 2022, by R. Joe Southard, President of Concept Commercials, Inc..



Notary Public
My commission Expires: 1-30-26



Mark Ille
Notary Public, State of Kansas



ASSIGNMENT OF OIL AND GAS LEASE

Doc #: 2022R10166
TERRILOIS MASHBURN
REGISTER OF DEEDS
LEAVENWORTH COUNTY, KANSAS
RECORDED ON:
11/09/2022 11:30:08 AM
RECORDING FEE: 21.00
PAGES: 1

KNOW ALL MEN BY THESE PRESENTS:

THAT the undersigned, **Daystar Acquisitions, LLC**, (hereinafter called "Assignor"), for and in consideration of the sum of Ten and More Dollars (\$10.00 & More), the receipt of which is hereby acknowledged, does hereby grant, bargain, sell, transfer, assign, convey, and deliver unto, **Vane and Carol Huggins, JTWROS**, (hereinafter called "Assignee"), all right title and interest in and to the Hennessey oil and gas lease (the "Lease"), located in Leavenworth County Kansas, which said lease is more fully described:

Lease dated December 15, 1981 from William A. Hennessey, a single man, lessor, to Strata Tech Drilling Co., lessee, recorded January 21, 1982 at Book 556. Page 2024: covering the following land: The West Half of the Northeast Quarter (W/2 NE/4) of Section Twenty-two (22). Township Eight (8) South, Range Twenty- one (21) East of the 6th P.M., in Leavenworth County, Kansas. containing 80 acres, more or less

Together with the rights incident thereto and the personal property thereon, appurtenant thereto, or used or obtained in connection therewith.

This Assignment is subject to its proportionate share of the burden of overriding royalty interest as appear of record.

This Assignment is made without warranty of title, either express or implied.

Assignee agrees to indemnify the assignor and hold them harmless from all claims, demands, losses, costs, risk or expenses incident to or resulting from further operations on the lease assigned, for the drilling of additional wells, production of oil and gas, the abandonment and plugging of any well or wells thereon, or the removal of any materials therefrom, from and after the effective date of this assignment.

Executed this 23rd day of August, 2022 however to be effective the 1st day of September 2022.



Matthew S. Osborn, Manager of
Daystar Acquisitions, LLC

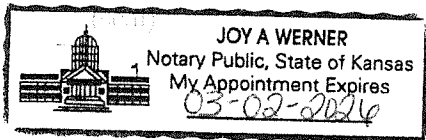
COUNTY OF Greenwood)
STATE OF Kansas)

This instrument was acknowledged before me this 23 day of August, 2022, by Matthew S. Osborn, Manager of Daystar Acquisitions, LLC.




Notary Public

My commission Expires: 03-02-2026



Joy Werner
Notary Public, State of Kansas



RECEIVED SEP 21 2022

ASSIGNMENT OF OIL AND GAS LEASE

Doc #: 2022R10167
TERRILOIS MASHBURN
REGISTER OF DEEDS
LEAVENWORTH COUNTY, KANSAS
RECORDED ON:
11/09/2022 11:30:09 AM
RECORDING FEE: 21.00
PAGES: 1

KNOW ALL MEN BY THESE PRESENTS:

THAT the undersigned, **Terry D. DeShon**, (hereinafter called "Assignor"), for and in consideration of the sum of Ten and More Dollars (\$10.00 & More), the receipt of which is hereby acknowledged, does hereby grant, bargain, sell, transfer, assign, convey, and deliver unto, **Vane and Carol Huggins, JTWROS**, (hereinafter called "Assignee"), all right title and interest in and to the Hennessey oil and gas lease (the "Lease"), located in Leavenworth County Kansas, which said lease is more fully described:

Lease dated December 15, 1981 from William A. Hennessey, a single man, lessor, to Strata Tech Drilling Co., lessee, recorded January 21, 1982 at Book 556. Page 2024: covering the following land: The West Half of the Northeast Quarter (W/2 NE/4) of Section Twenty-two (22). Township Eight (8) South, Range Twenty-one (21) East of the 6th P.M., in Leavenworth County, Kansas. containing 80 acres, more or less


Together with the rights incident thereto and the personal property thereon, appurtenant thereto, or used or obtained in connection therewith.

This Assignment is subject to its proportionate share of the burden of overriding royalty interest as appear of record.

This Assignment is made without warranty of title, either express or implied.

Assignee agrees to indemnify the assignor and hold them harmless from all claims, demands, losses, costs, risk or expenses incident to or resulting from further operations on the lease assigned, for the drilling of additional wells, production of oil and gas, the abandonment and plugging of any well or wells thereon, or the removal of any materials therefrom, from and after the effective date of this assignment.


Executed this 19th day of SEP, 2022 however to be effective the 1st day of September 2022.


Terry D. DeShon, an individual
Terry D. DeShon

COUNTY OF Rice)
STATE OF Kansas)

This instrument was acknowledged before me this 19th day of September, 2022, by Terry D. DeShon, an individual Terry D. DeShon.




Notary Public
My commission Expires: 6-28-2023

Cheryl L. Buckman
Notary Public, State of Kansas

ASSIGNMENT OF OIL AND GAS LEASE

Doc #: 2022R10168
TERRILOIS MASHBURN
REGISTER OF DEEDS
LEAVENWORTH COUNTY, KANSAS
RECORDED ON:
11/09/2022 11:30:10 AM
RECORDING FEE: 21.00
PAGES: 1

KNOW ALL MEN BY THESE PRESENTS:

THAT the undersigned, **Carolina E. Gurley Rev Trust Dtd 09/07/2018**, (hereinafter called "Assignor"), for and in consideration of the sum of Ten and More Dollars (\$10.00 & More), the receipt of which is hereby acknowledged, does hereby grant, bargain, sell, transfer, assign, convey, and deliver unto, **Vane and Carol Huggins, JTWROS**, (hereinafter called "Assignee"), all right title and interest in and to the Hennessey oil and gas lease (the "Lease"), located in Leavenworth County Kansas, which said lease is more fully described:

Lease dated December 15, 1981 from William A. Hennessey, a single man, lessor, to Strata Tech Drilling Co., lessee, recorded January 21, 1982 at Book 556. Page 2024: covering the following land: The West Half of the Northeast Quarter (W/2 NE/4) of Section Twenty-two (22). Township Eight (8) South, Range Twenty- one (21) East of the 6th P.M., in Leavenworth County, Kansas. containing 80 acres, more or less

Together with the rights incident thereto and the personal property thereon, appurtenant thereto, or used or obtained in connection therewith.

This Assignment is subject to its proportionate share of the burden of overriding royalty interest as appear of record.

This Assignment is made without warranty of title, either express or implied.

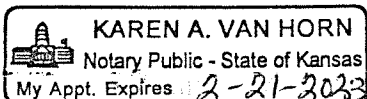
Assignee agrees to indemnify the assignor and hold them harmless from all claims, demands, losses, costs, risk or expenses incident to or resulting from further operations on the lease assigned, for the drilling of additional wells, production of oil and gas, the abandonment and plugging of any well or wells thereon, or the removal of any materials therefrom, from and after the effective date of this assignment.

Executed this 22nd day of August, 2022 however to be effective the 1st day of September 2022.

Carolina E. Gurley
Carolina E. Gurley, Grantor and Trustee of the
Carolina E. Gurley Rev Trust Dtd 09/07/2018

COUNTY OF Harvey)
STATE OF Kansas)

This instrument was acknowledged before me this 22nd day of August, 2022, by Carolina E. Gurley, Grantor and Trustee of the Carolina E. Gurley Rev Trust Dtd 09/07/2018.



Karen A. Van Horn
Notary Public
My commission Expires: 2-21-2023

Karen A. Van Horn
Notary Public, State of Kansas

ASSIGNMENT OF OIL AND GAS LEASE

Doc #: 2022R10169
TERRILOIS MASHBURN
REGISTER OF DEEDS
LEAVENWORTH COUNTY, KANSAS
RECORDED ON:
11/09/2022 11:30:11 AM
RECORDING FEE: 21.00
PAGES: 1

KNOW ALL MEN BY THESE PRESENTS:

THAT the undersigned, **Kelly Petroleum, LLC**, (hereinafter called "Assignor"), for and in consideration of the sum of Ten and More Dollars (\$10.00 & More), the receipt of which is hereby acknowledged, does hereby grant, bargain, sell, transfer, assign, convey, and deliver unto, **Vane and Carol Huggins, JTWROS**, (hereinafter called "Assignee"), all right title and interest in and to the Hennessey oil and gas lease (the "Lease"), located in Leavenworth County Kansas, which said lease is more fully described:

Lease dated December 15, 1981 from William A. Hennessey, a single man, lessor, to Strata Tech Drilling Co., lessee, recorded January 21, 1982 at Book 556. Page 2024: covering the following land: The West Half of the Northeast Quarter (W/2 NE/4) of Section Twenty-two (22). Township Eight (8) South, Range Twenty- one (21) East of the 6th P.M., in Leavenworth County, Kansas. containing 80 acres, more or less

Together with the rights incident thereto and the personal property thereon, appurtenant thereto, or used or obtained in connection therewith.

This Assignment is subject to its proportionate share of the burden of overriding royalty interest as appear of record.

This Assignment is made without warranty of title, either express or implied.

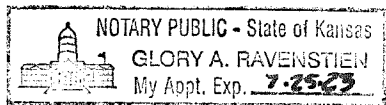
Assignee agrees to indemnify the assignor and hold them harmless from all claims, demands, losses, costs, risk or expenses incident to or resulting from further operations on the lease assigned, for the drilling of additional wells, production of oil and gas, the abandonment and plugging of any well or wells thereon, or the removal of any materials therefrom, from and after the effective date of this assignment.

Executed this 22 day of Aug, 2022 however to be effective the 1st day of September 2022.

Craig Biggs
Craig Biggs, Manager of
Kelly Petroleum, LLC

COUNTY OF Barton)
STATE OF Kansas)

This instrument was acknowledged before me this 22nd day of August, 2022, by Craig Biggs, Manager of Kelly Petroleum, LLC.



Glory A. Ravenstien
Notary Public
My commission Expires: 7-25-23

Glory A. Ravenstien
Notary Public, State of Kansas

ASSIGNMENT OF OIL AND GAS LEASE

Doc #: 2022R10170
TERRILOIS MASHBURN
REGISTER OF DEEDS
LEAVENWORTH COUNTY, KANSAS
RECORDED ON:
11/09/2022 11:30:12 AM
RECORDING FEE: 21.00
PAGES: 1

KNOW ALL MEN BY THESE PRESENTS:

THAT the undersigned, **L3 Energy, Inc.**, (hereinafter called "Assignor"), for and in consideration of the sum of Ten and More Dollars (\$10.00 & More), the receipt of which is hereby acknowledged, does hereby grant, bargain, sell, transfer, assign, convey, and deliver unto, **Vane and Carol Huggins, JTWROS**, (hereinafter called "Assignee"), all right title and interest in and to the Hennessey oil and gas lease (the "Lease"), located in Leavenworth County Kansas, which said lease is more fully described:

Lease dated December 15, 1981 from William A. Hennessey, a single man, lessor, to Strata Tech Drilling Co., lessee, recorded January 21, 1982 at Book 556. Page 2024: covering the following land: The West Half of the Northeast Quarter (W/2 NE/4) of Section Twenty-two (22). Township Eight (8) South, Range Twenty- one (21) East of the 6th P.M., in Leavenworth County, Kansas. containing 80 acres, more or less


Together with the rights incident thereto and the personal property thereon, appurtenant thereto, or used or obtained in connection therewith.

This Assignment is subject to its proportionate share of the burden of overriding royalty interest as appear of record.

This Assignment is made without warranty of title, either express or implied.

Assignee agrees to indemnify the assignor and hold them harmless from all claims, demands, losses, costs, risk or expenses incident to or resulting from further operations on the lease assigned, for the drilling of additional wells, production of oil and gas, the abandonment and plugging of any well or wells thereon, or the removal of any materials therefrom, from and after the effective date of this assignment.

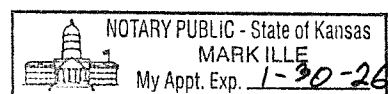
Executed this 10th day of October, 2022 however to be effective the 1st day of September 2022.


Shannon Donovan, Manager of
L3 Energy, Inc.

COUNTY OF Barton)
STATE OF Kansas)

This instrument was acknowledged before me this 10th day of October, 2022, by Shannon Donovan, Manager of L3 Energy, Inc..


Notary Public
My commission Expires: 1-30-26



Mark Ille
Notary Public, State of Kansas

ASSIGNMENT OF OIL AND GAS LEASE

Doc #: 2022R10171
TERRILOIS MASHBURN
REGISTER OF DEEDS
LEAVENWORTH COUNTY, KANSAS
RECORDED ON:
11/09/2022 11:30:13 AM
RECORDING FEE: 21.00
PAGES: 1

KNOW ALL MEN BY THESE PRESENTS:

THAT the undersigned, **Rodger Vance Schroeder & Lindy Beth Schroeder Revocable Living Trust**, (hereinafter called "Assignor"), for and in consideration of the sum of Ten and More Dollars (\$10.00 & More), the receipt of which is hereby acknowledged, does hereby grant, bargain, sell, transfer, assign, convey, and deliver unto, **Vane and Carol Huggins, JTWROS**, (hereinafter called "Assignee"), all right title and interest in and to the Hennessey oil and gas lease (the "Lease"), located in Leavenworth County Kansas, which said lease is more fully described:

Lease dated December 15, 1981 from William A. Hennessey, a single man, lessor, to Strata Tech Drilling Co., lessee, recorded January 21, 1982 at Book 556. Page 2024: covering the following land: The West Half of the Northeast Quarter (W/2 NE/4) of Section Twenty-two (22). Township Eight (8) South, Range Twenty- one (21) East of the 6th P.M., in Leavenworth County, Kansas. containing 80 acres, more or less

Together with the rights incident thereto and the personal property thereon, appurtenant thereto, or used or obtained in connection therewith.

This Assignment is subject to its proportionate share of the burden of overriding royalty interest as appear of record.

This Assignment is made without warranty of title, either express or implied.

Assignee agrees to indemnify the assignor and hold them harmless from all claims, demands, losses, costs, risk or expenses incident to or resulting from further operations on the lease assigned, for the drilling of additional wells, production of oil and gas, the abandonment and plugging of any well or wells thereon, or the removal of any materials therefrom, from and after the effective date of this assignment.

Executed this 23 day of Aug, 2022 however to be effective the 1st day of September 2022.

Rodger Vance Schroeder, Trustee
Lindy Beth Schroeder, Trustee
Rodger Vance & Lindy Beth Schroeder,
Trustees of the
Rodger Vance Schroeder & Lindy Beth
Schroeder Revocable Living Trust

COUNTY OF Platte)
STATE OF Wyoming)

This instrument was acknowledged before me this 23 day of August, 2022 by Rodger Vance & Lindy Beth Schroeder, Trustees of the Rodger Vance Schroeder & Lindy Beth Schroeder Revocable Living Trust.



Cathleen Jenne
Notary Public
My commission Expires: 9/30/2024

Cathleen Jenne
Notary Public, State of Wyoming

ASSIGNMENT OF OIL AND GAS LEASE

Doc #: 2022R10172
TERRILOIS MASHBURN
REGISTER OF DEEDS
LEAVENWORTH COUNTY, KANSAS
RECORDED ON:
11/09/2022 11:30:14 AM
RECORDING FEE: 21.00
PAGES: 1

KNOW ALL MEN BY THESE PRESENTS:

THAT the undersigned, **Shockerhawker, LLC**, (hereinafter called "Assignor"), for and in consideration of the sum of Ten and More Dollars (\$10.00 & More), the receipt of which is hereby acknowledged, does hereby grant, bargain, sell, transfer, assign, convey, and deliver unto, **Vane and Carol Huggins, JTWROS**, (hereinafter called "Assignee"), all right title and interest in and to the Hennessey oil and gas lease (the "Lease"), located in Leavenworth County Kansas, which said lease is more fully described:

Lease dated December 15, 1981 from William A. Hennessey, a single man, lessor, to Strata Tech Drilling Co., lessee, recorded January 21, 1982 at Book 556. Page 2024: covering the following land: The West Half of the Northeast Quarter (W/2 NE/4) of Section Twenty-two (22). Township Eight (8) South, Range Twenty- one (21) East of the 6th P.M., in Leavenworth County, Kansas. containing 80 acres, more or less


Together with the rights incident thereto and the personal property thereon, appurtenant thereto, or used or obtained in connection therewith.

This Assignment is subject to its proportionate share of the burden of overriding royalty interest as appear of record.

This Assignment is made without warranty of title, either express or implied.

Assignee agrees to indemnify the assignor and hold them harmless from all claims, demands, losses, costs, risk or expenses incident to or resulting from further operations on the lease assigned, for the drilling of additional wells, production of oil and gas, the abandonment and plugging of any well or wells thereon, or the removal of any materials therefrom, from and after the effective date of this assignment.

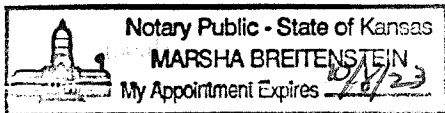
Executed this 6th day of Sept, 2022 however to be effective the 1st day of September 2022.




Ross A. Fitch, Manager of Shockerhawker, LLC

COUNTY OF Sedgwick)
STATE OF Kansas)

This instrument was acknowledged before me this 6th day of September, 2022, by Ross A. Fitch, Manager of Shockerhawker, LLC.





Notary Public
My commission Expires: 10/8/23

Marsha Breitenstein
Notary Public, State of Kansas

ASSIGNMENT OF OIL AND GAS LEASE

KNOW ALL MEN BY THESE PRESENTS:

THAT the undersigned, **Stagecoach Resources, LLC**, (hereinafter called "Assignor"), for and in consideration of the sum of Ten and More Dollars (\$10.00 & More), the receipt of which is hereby acknowledged, does hereby grant, bargain, sell, transfer, assign, convey, and deliver unto, **Vane and Carol Huggins, JTWROS**, (hereinafter called "Assignee"), all right title and interest in and to the Hennessey oil and gas lease (the "Lease"), located in Leavenworth County Kansas, which said lease is more fully described:

Lease dated December 15, 1981 from William A. Hennessey, a single man, lessor, to Strata Tech Drilling Co., lessee, recorded January 21, 1982 at Book 556. Page 2024: covering the following land: The West Half of the Northeast Quarter (W/2 NE/4) of Section Twenty-two (22). Township Eight (8) South, Range Twenty- one (21) East of the 6th P.M., in Leavenworth County, Kansas. containing 80 acres, more or less


Together with the rights incident thereto and the personal property thereon, appurtenant thereto, or used or obtained in connection therewith.

This Assignment is subject to its proportionate share of the burden of overriding royalty interest as appear of record.

This Assignment is made without warranty of title, either express or implied.

Assignee agrees to indemnify the assignor and hold them harmless from all claims, demands, losses, costs, risk or expenses incident to or resulting from further operations on the lease assigned, for the drilling of additional wells, production of oil and gas, the abandonment and plugging of any well or wells thereon, or the removal of any materials therefrom, from and after the effective date of this assignment.


Executed this 1st day of September, 2022 however to be effective the 1st day of September 2022.




Jason P. Schmidt, Manager of
Stagecoach Resources, LLC

COUNTY OF Sedgwick)
STATE OF Kansas)

This instrument was acknowledged before me this 1 day of September, 2022, by Jason P. Schmidt, Manager of Stagecoach Resources, LLC.





Notary Public
My commission Expires: 3-28-2024

Trisha L. Schmidt
Notary Public, State of Kansas

ASSIGNMENT OF OIL AND GAS LEASE

Doc #: 2022R10174
TERRILOIS MASHBURN
REGISTER OF DEEDS
LEAVENWORTH COUNTY, KANSAS
RECORDED ON:
11/09/2022 11:30:16 AM
RECORDING FEE: 21.00
PAGES: 1

KNOW ALL MEN BY THESE PRESENTS:

THAT the undersigned, **True Grit Energy INC.**, (hereinafter called "Assignor"), for and in consideration of the sum of Ten and More Dollars (\$10.00 & More), the receipt of which is hereby acknowledged, does hereby grant, bargain, sell, transfer, assign, convey, and deliver unto, **Vane and Carol Huggins, JTWROS**, (hereinafter called "Assignee"), all right title and interest in and to the Hennessey oil and gas lease (the "Lease"), located in Leavenworth County Kansas, which said lease is more fully described:

Lease dated December 15, 1981 from William A. Hennessey, a single man, lessor, to Strata Tech Drilling Co., lessee, recorded January 21, 1982 at Book 556. Page 2024: covering the following land: The West Half of the Northeast Quarter (W/2 NE/4) of Section Twenty-two (22). Township Eight (8) South, Range Twenty- one (21) East of the 6th P.M., in Leavenworth County, Kansas. containing 80 acres, more or less

Together with the rights incident thereto and the personal property thereon, appurtenant thereto, or used or obtained in connection therewith.

This Assignment is subject to its proportionate share of the burden of overriding royalty interest as appear of record.

This Assignment is made without warranty of title, either express or implied.

Assignee agrees to indemnify the assignor and hold them harmless from all claims, demands, losses, costs, risk or expenses incident to or resulting from further operations on the lease assigned, for the drilling of additional wells, production of oil and gas, the abandonment and plugging of any well or wells thereon, or the removal of any materials therefrom, from and after the effective date of this assignment.


Executed this 14th day of September 2022 however to be effective the 1st day of September 2022.

Mike Bransfield
Mike Bransfield, Co-President of
True Grit Energy INC

Mark Bransfield
Mark Bransfield, Co-President of
True Grit Energy INC.

COUNTY OF COOK
STATE OF ILLINOIS

This instrument was acknowledged before me this 14th day of September 2022 by Mike & Mark Bransfield, Co-Presidents of True Grit Energy INC..



Marjorie Bransfield
Notary Public
My commission Expires: 05/22/2024

Marjorie Bransfield
Notary Public, State of Illinois