

KANSAS CORPORATION COMMISSION  
OIL & GAS CONSERVATION DIVISION

**REQUEST FOR CHANGE OF OPERATOR  
TRANSFER OF INJECTION OR SURFACE PIT PERMIT**

*Form KSONA-1, Certification of Compliance with the Kansas Surface Owner Notification Act,  
MUST be submitted with this form.*

Form T-1  
April 2019  
Form must be Typed  
Form must be Signed  
All blanks must be Filled

Check applicable boxes:

- ☐ Oil Lease: No. of Oil Wells \_\_\_\_\_ \*\*
- ☐ Gas Lease: No. of Gas Wells \_\_\_\_\_ \*\*
- ☐ Gas Gathering System: \_\_\_\_\_
- ☐ Saltwater Disposal Well - Permit No.: \_\_\_\_\_
- Spot Location: \_\_\_\_\_ feet from ☐ N / ☐ S Line  
\_\_\_\_\_ feet from ☐ E / ☐ W Line
- ☐ Enhanced Recovery Project Permit No.: \_\_\_\_\_
- Entire Project: ☐ Yes ☐ No
- Number of Injection Wells \_\_\_\_\_ \*\*

Field Name: \_\_\_\_\_

**\*\* Side Two Must Be Completed.**

Effective Date of Transfer: \_\_\_\_\_

KS Dept of Revenue Lease No.: \_\_\_\_\_

Lease Name: \_\_\_\_\_

\_\_\_\_ - \_\_\_\_ - \_\_\_\_ - \_\_\_\_ Sec. \_\_\_\_ Twp. \_\_\_\_ R. \_\_\_\_ ☐ E ☐ W

Legal Description of Lease: \_\_\_\_\_

County: \_\_\_\_\_

Production Zone(s): \_\_\_\_\_

Injection Zone(s): \_\_\_\_\_

Surface Pit Permit No.: \_\_\_\_\_  
(API No. if Drill Pit, WO or Haul)

\_\_\_\_\_ feet from ☐ N / ☐ S Line of Section

\_\_\_\_\_ feet from ☐ E / ☐ W Line of Section

Type of Pit: ☐ Emergency ☐ Burn ☐ Settling ☐ Haul-Off ☐ Workover ☐ Drilling

Past Operator's License No. \_\_\_\_\_

Contact Person: \_\_\_\_\_

Past Operator's Name & Address: \_\_\_\_\_

Phone: \_\_\_\_\_

Title: \_\_\_\_\_

Date: \_\_\_\_\_

Signature: \_\_\_\_\_

New Operator's License No. \_\_\_\_\_

Contact Person: \_\_\_\_\_

New Operator's Name & Address: \_\_\_\_\_

Phone: \_\_\_\_\_

New Operator's Email: \_\_\_\_\_

Oil / Gas Purchaser: \_\_\_\_\_

Date: \_\_\_\_\_

Title: \_\_\_\_\_

Signature: \_\_\_\_\_

**Acknowledgment of Transfer:** The above request for transfer of injection authorization, surface pit permit # \_\_\_\_\_ has been noted, approved and duly recorded in the records of the Kansas Corporation Commission. This acknowledgment of transfer pertains to Kansas Corporation Commission records only and does not convey any ownership interest in the above injection well(s) or pit permit.

\_\_\_\_\_ is acknowledged as  
the new operator and may continue to inject fluids as authorized by  
Permit No.: \_\_\_\_\_. Recommended action: \_\_\_\_\_

Date: \_\_\_\_\_  
Authorized Signature

\_\_\_\_\_ is acknowledged as  
the new operator of the above named lease containing the surface pit  
permitted by No.: \_\_\_\_\_.  
Date: \_\_\_\_\_  
Authorized Signature

DISTRICT \_\_\_\_\_ EPR \_\_\_\_\_ PRODUCTION \_\_\_\_\_ UIC \_\_\_\_\_

KDOR Lease No.: \_\_\_\_\_

\* Lease Name: \_\_\_\_\_ \* Location: \_\_\_\_\_

*A separate sheet may be attached if necessary.*

\* When transferring a unit which consists of more than one lease please file a separate side two for each lease. If a lease covers more than one section please indicate which section each well is located.

KANSAS CORPORATION COMMISSION  
OIL & GAS CONSERVATION DIVISION

Form KSONA-1

July 2021

Form Must Be Typed

Form must be Signed

All blanks must be Filled

## CERTIFICATION OF COMPLIANCE WITH THE KANSAS SURFACE OWNER NOTIFICATION ACT

*This form must be submitted with all Forms C-1 (Notice of Intent to Drill); CB-1 (Cathodic Protection Borehole Intent); T-1 (Request for Change of Operator Transfer of Injection or Surface Pit Permit); and CP-1 (Well Plugging Application). Any such form submitted without an accompanying Form KSONA-1 will be returned.*

Select the corresponding form being filed: ☐ **C-1** (Intent) ☐ **CB-1** (Cathodic Protection Borehole Intent) ☐ **T-1** (Transfer) ☐ **CP-1** (Plugging Application)

OPERATOR: License # \_\_\_\_\_

Name: \_\_\_\_\_

Address 1: \_\_\_\_\_

Address 2: \_\_\_\_\_

City: \_\_\_\_\_ State: \_\_\_\_\_ Zip: \_\_\_\_\_ + \_\_\_\_\_

Contact Person: \_\_\_\_\_

Phone: ( \_\_\_\_\_ ) \_\_\_\_\_ Fax: ( \_\_\_\_\_ ) \_\_\_\_\_

Email Address: \_\_\_\_\_

Well Location:

\_\_\_\_ - \_\_\_\_ - \_\_\_\_ Sec. \_\_\_\_ Twp. \_\_\_\_ S. R. \_\_\_\_ ☐ East ☐ West

County: \_\_\_\_\_

Lease Name: \_\_\_\_\_ Well #: \_\_\_\_\_

*If filing a Form T-1 for multiple wells on a lease, enter the legal description of the lease below:*

### Surface Owner Information:

Name: \_\_\_\_\_

Address 1: \_\_\_\_\_

Address 2: \_\_\_\_\_

City: \_\_\_\_\_ State: \_\_\_\_\_ Zip: \_\_\_\_\_ + \_\_\_\_\_

*When filing a Form T-1 involving multiple surface owners, attach an additional sheet listing all of the information to the left for each surface owner. Surface owner information can be found in the records of the register of deeds for the county, and in the real estate property tax records of the county treasurer.*

*If this form is being submitted with a Form C-1 (Intent) or CB-1 (Cathodic Protection Borehole Intent), you must supply the surface owners and the KCC with a plat showing the predicted locations of lease roads, tank batteries, pipelines, and electrical lines. The locations shown on the plat are preliminary non-binding estimates. The locations may be entered on the Form C-1 plat, Form CB-1 plat, or a separate plat may be submitted.*

### Select one of the following:

- ☐ I certify that, pursuant to the Kansas Surface Owner Notice Act (see Chapter 55 of the Kansas Statutes Annotated), I have provided the following to the surface owner(s) of the land upon which the subject well is or will be located: 1) a copy of the Form C-1, Form CB-1, Form T-1, or Form CP-1 that I am filing in connection with this form; 2) if the form being filed is a Form C-1 or Form CB-1, the plat(s) required by this form; and 3) my operator name, address, phone number, fax, and email address.
- ☐ I have not provided this information to the surface owner(s). I acknowledge that, because I have not provided this information, the KCC will be required to send this information to the surface owner(s). To mitigate the additional cost of the KCC performing this task, I acknowledge that I must provide the name and address of the surface owner by filling out the top section of this form and that I am being charged a \$30.00 handling fee, payable to the KCC, which is enclosed with this form.

*If choosing the second option, submit payment of the \$30.00 handling fee with this form. If the fee is not received with this form, the KSONA-1 form and the associated Form C-1, Form CB-1, Form T-1, or Form CP-1 will be returned.*

I hereby certify that the statements made herein are true and correct to the best of my knowledge and belief.

Date: \_\_\_\_\_ Signature of Operator or Agent: \_\_\_\_\_ Title: \_\_\_\_\_



## **ASSIGNMENT OF OIL AND GAS LEASE**

KNOW ALL MEN BY THESE PRESENTS:

That the undersigned, CHAMP PETROLEUM, LLC., hereinafter referred to as Assignor, for and in consideration of TEN DOLLARS (\$10.00) and other good and valuable consideration, the receipt and sufficiency of which is hereby acknowledged, does hereby sell, assign, transfer and set over unto OWENS OIL COMPANY, LLC, hereinafter referred to as Assignee, all of his interest in and to the following:

### **STEINFORTH ESTATE LEASE**

All of Assignor's interest in and to the oil and gas lease dated February 16, 1954, from Louis A. Steinforth & Pearl Steinforth, his wife; Elma M. Steinforth, a widow; Charles R. Steinforth and Marjorie Steinforth, his wife; Mildred Bacon and George Bacon, her husband, lessor, to William E. Willis, lessee, recorded in Book 25, Page 482 in the office of the Register of Deeds of Woodson County, Kansas, in so far as said lease covers the South Half (S/2) of Section 18, Township 26S, Range 15E, Woodson County, Kansas.

ALSO INCLUDING:

All of Assignor's interest in and to the oil and gas lease dated February 2, 2018, from Loren Steinforth, lessor to Mormeg, LLC, lessee recorded in Book S98, Page 586 in the office of the Register of Deeds of Woodson County, Kansas, in so far as said lease covers The South Half (S/2) of Section 18, Township 26S, Range 15E, Woodson County, Kansas.

### **STEINFORTH "B" LEASE**

All of Assignor's interest in and to the oil and gas lease dated June 2, 1945, from Louis A. Steinforth & Pearl Steinforth, his wife; to C.L. Sheedy, lessee, recorded in Book 18, Page 21 in the office of the Register of Deeds of Woodson County, Kansas, in so far as said lease covers the South Half of the Northeast Quarter (S/2 NE/4) of Section 13, Township 26S, Range 14E, Woodson County, Kansas.

### **STEINFORTH "A" LEASE**

All of Assignor's interest in and to the oil and gas lease dated May 28, 1982, from Loren L. Steinforth & Vera Lee Steinforth, husband and wife; to Clyde Hill, lessee, recorded in Book 57, Page 146 in the office of the Register of Deeds of Woodson County, Kansas, in so far as said lease covers The North Half of Northeast Quarter (N/2 NE/4) Section 13, Township 26 South, Range 14 East, and commencing at the northwest corner of Section 18, Township 26 South, Range 15 East running thence East on section line 14 rods to Big Sandy Creek, thence down channel of said creek to where it crosses township or range line, thence north 110 rods to place of beginning.

### **STEINFORTH "C" LEASE**

All of Assignor's interest in and to the oil and gas lease dated February 10, 1965, from Marie Stockebrand and Robert E. Stockebrand Jr., her husband; Loren Steinforth and Vera Lee Steinforth, his wife, lessor, to Robert E. Stockebrand Jr., lessee, recorded in Book 27, Page 183 in the office of the Register of Deeds of Woodson County, Kansas, in so far as said lease covers The East Half of the Southeast Quarter (E/2 SE/4) of Section 13, Township 26S, Range 14E, Woodson County, Kansas.



**SILVER CITY "A" LEASE**

All of Assignor's interest in and to the oil and gas lease dated November 12, 1954, from C.H. Lauber, a single man, Glen W. Lauber and Maxine Lauber, his wife, Myrtle A. Winters, formerly Myrtle A. Lauber and George Winters, her husband, Edna L. Mitchell and Beryl Mitchell, her husband, lessor, to Cecil Jones, lessee, recorded in Book 21, Page 533 in the office of the Register of Deeds of Woodson County, Kansas, in so far as said lease covers The Southeast Quarter (SE/4) and the North Half (N/2) of Section 19, Township 26, Range 15, Woodson County, Kansas.

**ALSO INCLUDING:**

All of Assignor's interest in and to the oil and gas lease dated February 2, 2018, from Loren Steinforth, lessor, to Mormeg, LLC, lessee, recorded in Book S98, Page 570 in the office of the Register of Deeds of Woodson County, Kansas in so far as said lease covers The North Half (N/2) and the Southeast Quarter (SE/4) of Section 19, Township 26S, Range 15E, Woodson County, Kansas.

**BREWER LEASE**

All of Assignor's interest in and to the oil and gas lease dated August 12, 1947, from C.E. Stanley and Marguerite Lenora Stanley, his wife, and Morris H. Cundiff and Lorene Cundiff, his wife, lessor, to L.M. McCormick, lessee, recorded in Book 21, Page 1 in the office of the Register of Deeds of Woodson County, Kansas, in so far as said lease covers The North Half Southwest Quarter (N/2 SW/4); and also a tract beginning at the Southwest corner of the North Half of the Southwest Quarter, thence South 45 rods to center of the Creek; thence Northeast along center of said creek to East line of said Southwest Quarter, thence North 11 1/2 rods to the Southeast corner of the North Half of the Southwest Quarter, thence West 160 rods to place of beginning, all in Section 13, Township 26, Range 14, Woodson County, Kansas.

**STEINFORTH "ASHLEY LEASE"**

All of Assignor's interest in and to the oil and gas lease dated August 12, 1947, from C.E. Stanley and Marguerite Lenora Stanley, his wife, and Morris H. Cundiff and Lorene Cundiff, his wife, lessor, to L.M. McCormick, lessee, recorded in Book 21, Page 1 in the office of the Register of Deeds of Woodson County, Kansas, in so far as said lease covers The East Half of the Northwest Quarter (E/2 NW/4) of Section 13, Township 26, Range 14, Woodson County, Kansas;

**SILVER CITY B/CLYDE HILL LEASE**

All of Assignor's interest in and to oil and gas leases upon Southwest Quarter (SW/4) and the Northwest Quarter of the West Half (NW/4 W/2) of the Northeast Quarter (NE/4) of Section 20, Township 26, Range 15, Woodson County, Kansas.

**SAUBERS LEASE**

All of Assignor's interest in and to oil and gas leases upon the West Half of the Southeast Quarter (W/2 SE/4) of Section 13, Township 26, Range 14, Woodson County, Kansas;

together with the rights incident thereto and the personal property thereon, appurtenant thereto, or used, or obtained in connection therewith.

And for the same consideration, the Assignor warrants and covenants with the Assignee, its successors or assigns, that the Assignor is the lawful owner of the interest above assigned.

This assignment is effective December 1, 2021.

DATED this 15 day of December, 2021.



CHAMP PETROLEUM, LLC

By: Johnathan L. Haas, President

STATE OF KANSAS COUNTY OF Johnson, ss:

BE IT REMEMBERED, that on this 15<sup>th</sup> day of December, 2021, before me, the undersigned, a Notary Public in and for the said county and state, came Johnathan L. Haas, President of Champ Petroleum, LLC to me personally known to be the same person who executed the foregoing instrument, and said person duly acknowledged the execution of the same.

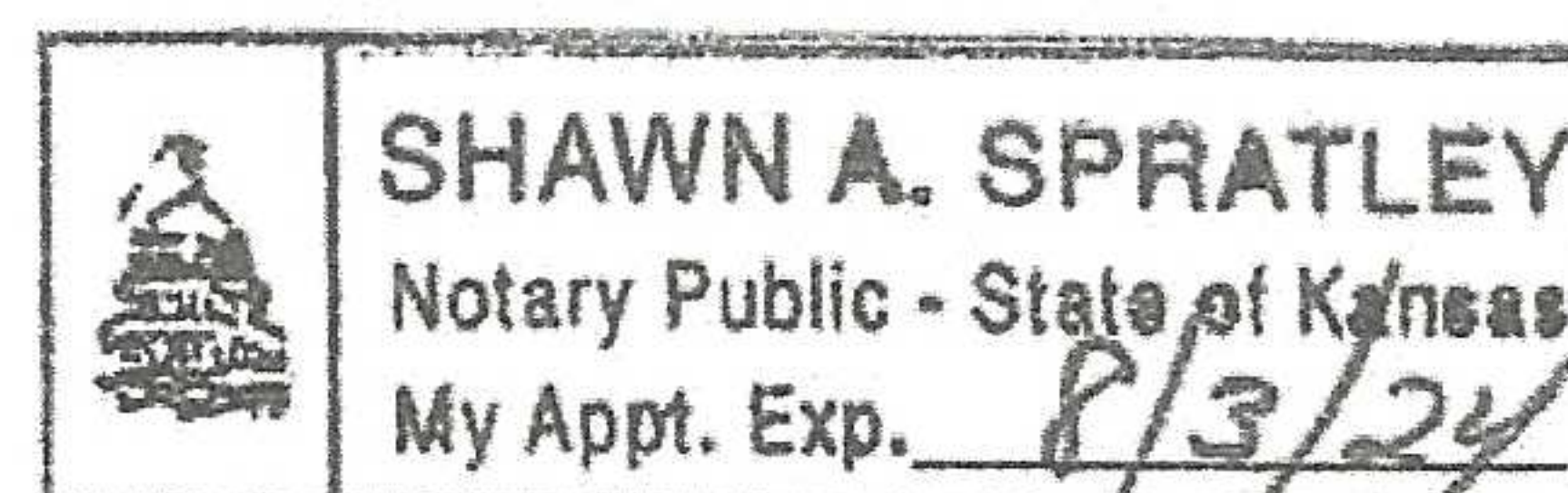
IN WITNESS WHEREOF, I have hereunto set my hand and affixed my official seal the day and year last above written.

My appointment expires:

August 3, 2024

8/3/24

Shawn A. Spratley  
Notary Public





## **ASSIGNMENT OF OIL AND GAS LEASE**

KNOW ALL MEN BY THESE PRESENTS:

That the undersigned, MORMEG, LLC., hereinafter referred to as Assignor, for and in consideration of TEN DOLLARS (\$10.00) and other good and valuable consideration, the receipt and sufficiency of which is hereby acknowledged, does hereby sell, assign, transfer and set over unto OWENS OIL COMPANY, LLC, hereinafter referred to as Assignee, all of his interest in and to the following:

### **STEINFORTH ESTATE LEASE**

All of Assignor's interest in and to the oil and gas lease dated February 16, 1954, from Louis A. Steinforth & Pearl Steinforth, his wife; Elma M. Steinforth, a widow; Charles R. Steinforth and Marjorie Steinforth, his wife; Mildred Bacon and George Bacon, her husband, lessor, to William E. Willis, lessee, recorded in Book 25, Page 482 in the office of the Register of Deeds of Woodson County, Kansas, in so far as said lease covers the South Half (S/2) of Section 18, Township 26S, Range 15E, Woodson County, Kansas.

ALSO INCLUDING:

All of Assignor's interest in and to the oil and gas lease dated February 2, 2018, from Loren Steinforth, lessor to Mormeg, LLC, lessee recorded in Book S98, Page 586 in the office of the Register of Deeds of Woodson County, Kansas, in so far as said lease covers The South Half (S/2) of Section 18, Township 26S, Range 15E, Woodson County, Kansas.

### **STEINFORTH "B" LEASE**

All of Assignor's interest in and to the oil and gas lease dated June 2, 1945, from Louis A. Steinforth & Pearl Steinforth, his wife; to C.L. Sheedy, lessee, recorded in Book 18, Page 21 in the office of the Register of Deeds of Woodson County, Kansas, in so far as said lease covers the South Half of the Northeast Quarter (S/2 NE/4) of Section 13, Township 26S, Range 14E, Woodson County, Kansas.

### **STEINFORTH "A" LEASE**

All of Assignor's interest in and to the oil and gas lease dated May 28, 1982, from Loren L. Steinforth & Vera Lee Steinforth, husband and wife; to Clyde Hill, lessee, recorded in Book 57, Page 146 in the office of the Register of Deeds of Woodson County, Kansas, in so far as said lease covers The North Half of Northeast Quarter (N/2 NE/4) Section 13, Township 26 South, Range 14 East, and commencing at the northwest corner of Section 18, Township 26 South, Range 15 East running thence East on section line 14 rods to Big Sandy Creek, thence down channel of said creek to where it crosses township or range line, thence north 110 rods to place of beginning.

### **STEINFORTH "C" LEASE**

All of Assignor's interest in and to the oil and gas lease dated February 10, 1965, from Marie Stockebrand and Robert E. Stockebrand Jr., her husband; Loren Steinforth and Vera Lee Steinforth, his wife, lessor, to Robert E. Stockebrand Jr., lessee, recorded in Book 27, Page 183 in the office of the Register of Deeds of Woodson County, Kansas, in so far as said lease covers The East Half of the Southeast Quarter (E/2 SE/4) of Section 13, Township 26S, Range 14E, Woodson County, Kansas.



**SILVER CITY "A" LEASE**

All of Assignor's interest in and to the oil and gas lease dated November 12, 1954, from C.H. Lauber, a single man, Glen W. Lauber and Maxine Lauber, his wife, Myrtle A. Winters, formerly Myrtle A. Lauber and George Winters, her husband, Edna L. Mitchell and Beryl Mitchell, her husband, lessor, to Cecil Jones, lessee, recorded in Book 21, Page 533 in the office of the Register of Deeds of Woodson County, Kansas, in so far as said lease covers The Southeast Quarter (SE/4) and the North Half (N/2) of Section 19, Township 26, Range 15, Woodson County, Kansas.

**ALSO INCLUDING:**

All of Assignor's interest in and to the oil and gas lease dated February 2, 2018, from Loren Steinforth, lessor, to Mormeg, LLC, lessee, recorded in Book S98, Page 570 in the office of the Register of Deeds of Woodson County, Kansas in so far as said lease covers The North Half (N/2) and the Southeast Quarter (SE/4) of Section 19, Township 26S, Range 15E, Woodson County, Kansas.

**BREWER LEASE**

All of Assignor's interest in and to the oil and gas lease dated August 12, 1947, from C.E. Stanley and Marguerite Lenora Stanley, his wife, and Morris H. Cundiff and Lorene Cundiff, his wife, lessor, to L.M. McCormick, lessee, recorded in Book 21, Page 1 in the office of the Register of Deeds of Woodson County, Kansas, in so far as said lease covers The North Half Southwest Quarter (N/2 SW/4); and also a tract beginning at the Southwest corner of the North Half of the Southwest Quarter, thence South 45 rods to center of the Creek; thence Northeast along center of said creek to East line of said Southwest Quarter, thence North 11 1/2 rods to the Southeast corner of the North Half of the Southwest Quarter, thence West 160 rods to place of beginning, all in Section 13, Township 26, Range 14, Woodson County, Kansas.

**STEINFORTH "ASHLEY LEASE"**

All of Assignor's interest in and to the oil and gas lease dated August 12, 1947, from C.E. Stanley and Marguerite Lenora Stanley, his wife, and Morris H. Cundiff and Lorene Cundiff, his wife, lessor, to L.M. McCormick, lessee, recorded in Book 21, Page 1 in the office of the Register of Deeds of Woodson County, Kansas, in so far as said lease covers The East Half of the Northwest Quarter (E/2 NW/4) of Section 13, Township 26, Range 14, Woodson County, Kansas;

**SILVER CITY B/CLYDE HILL LEASE**

All of Assignor's interest in and to oil and gas leases upon Southwest Quarter (SW/4) and the Northwest Quarter of the West Half (NW/4 W/2) of the Northeast Quarter (NE/4) of Section 20, Township 26, Range 15, Woodson County, Kansas.

**SAUBERS LEASE**

All of Assignor's interest in and to oil and gas leases upon the West Half of the Southeast Quarter (W/2 SE/4) of Section 13, Township 26, Range 14, Woodson County, Kansas;

together with the rights incident thereto and the personal property thereon, appurtenant thereto, or used, or obtained in connection therewith.

And for the same consideration, the Assignor warrants and covenants with the Assignee, its successors or assigns, that the Assignor is the lawful owner of the interest above assigned.

This assignment is effective December 1, 2021.

DATED this 1st day of December, 2021.



MORMEG, LLC



By: Mark L. Haas, President

STATE OF Missouri COUNTY OF Jackson, ss:

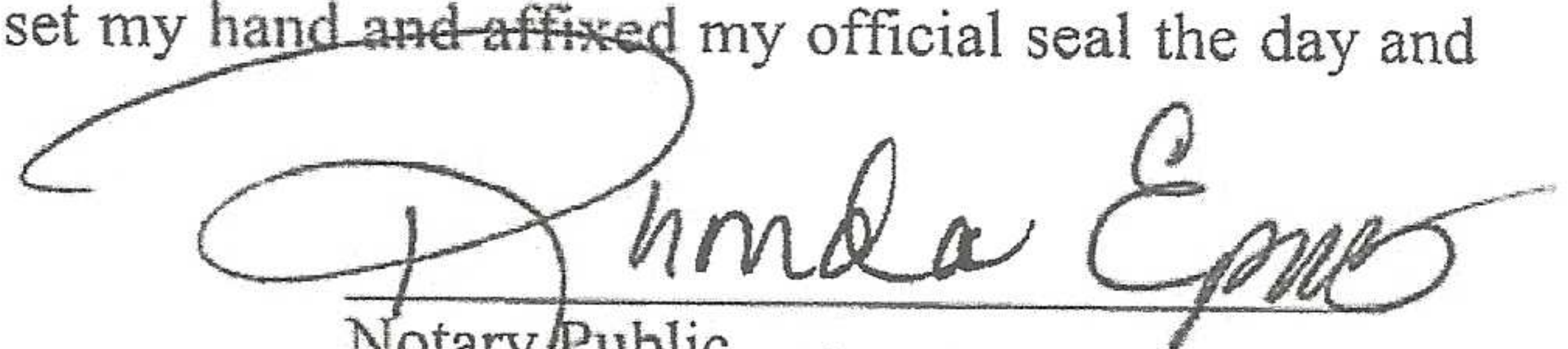
BE IT REMEMBERED, that on this 10<sup>th</sup> day of December, 2021, before me, the undersigned, a Notary Public in and for the said county and state, came Mark L. Haas, President of Mormeg, LLC to me personally known to be the same person who executed the foregoing instrument, and said person duly acknowledged the execution of the same.

IN WITNESS WHEREOF, I have hereunto set my hand and affixed my official seal the day and year last above written.

My appointment expires:

November 18, 2024

11-18-24



Notary Public Rhonda Epps



## **ASSIGNMENT OF OIL AND GAS LEASE**

KNOW ALL MEN BY THESE PRESENTS:

That the undersigned, RYAN LINGES a/k/a Ryan Ilges, hereinafter referred to as Assignor, for and in consideration of TEN DOLLARS (\$10.00) and other good and valuable consideration, the receipt and sufficiency of which is hereby acknowledged, does hereby sell, assign, transfer and set over unto OWENS OIL COMPANY, LLC, hereinafter referred to as Assignee, all of his interest in and to the following:

### **STEINFORTH ESTATE LEASE**

All of Assignor's interest in and to the oil and gas lease dated February 16, 1954, from Louis A. Steinforth & Pearl Steinforth, his wife; Elma M. Steinforth, a widow; Charles R. Steinforth and Marjorie Steinforth, his wife; Mildred Bacon and George Bacon, her husband, lessor, to William E. Willis, lessee, recorded in Book 25, Page 482 in the office of the Register of Deeds of Woodson County, Kansas, in so far as said lease covers the South Half (S/2) of Section 18, Township 26S, Range 15E, Woodson County, Kansas.

ALSO INCLUDING:

All of Assignor's interest in and to the oil and gas lease dated February 2, 2018, from Loren Steinforth, lessor to Mormeg, LLC, lessee recorded in Book S98, Page 586 in the office of the Register of Deeds of Woodson County, Kansas, in so far as said lease covers The South Half (S/2) of Section 18, Township 26S, Range 15E, Woodson County, Kansas.

### **STEINFORTH "B" LEASE**

All of Assignor's interest in and to the oil and gas lease dated June 2, 1945, from Louis A. Steinforth & Pearl Steinforth, his wife; to C.L. Sheedy, lessee, recorded in Book 18, Page 21 in the office of the Register of Deeds of Woodson County, Kansas, in so far as said lease covers the South Half of the Northeast Quarter (S/2 NE/4) of Section 13, Township 26S, Range 14E, Woodson County, Kansas.

### **STEINFORTH "A" LEASE**

All of Assignor's interest in and to the oil and gas lease dated May 28, 1982, from Loren L. Steinforth & Vera Lee Steinforth, husband and wife; to Clyde Hill, lessee, recorded in Book 57, Page 146 in the office of the Register of Deeds of Woodson County, Kansas, in so far as said lease covers The North Half of Northeast Quarter (N/2 NE/4) Section 13, Township 26 South, Range 14 East, and commencing at the northwest corner of Section 18, Township 26 South, Range 15 East running thence East on section line 14 rods to Big Sandy Creek, thence down channel of said creek to where it crosses township or range line, thence north 110 rods to place of beginning.

### **STEINFORTH "C" LEASE**

All of Assignor's interest in and to the oil and gas lease dated February 10, 1965, from Marie Stockebrand and Robert E. Stockebrand Jr., her husband; Loren Steinforth and Vera Lee Steinforth, his wife, lessor, to Robert E. Stockebrand Jr., lessee, recorded in Book 27, Page 183 in the office of the Register of Deeds of Woodson County, Kansas, in so far as said lease covers The East Half of the Southeast Quarter (E/2 SE/4) of Section 13, Township 26S, Range 14E, Woodson County, Kansas.



**SILVER CITY "A" LEASE**

All of Assignor's interest in and to the oil and gas lease dated November 12, 1954, from C.H. Lauber, a single man, Glen W. Lauber and Maxine Lauber, his wife, Myrtle A. Winters, formerly Myrtle A. Lauber and George Winters, her husband, Edna L. Mitchell and Beryl Mitchell, her husband, lessor, to Cecil Jones, lessee, recorded in Book 21, Page 533 in the office of the Register of Deeds of Woodson County, Kansas, in so far as said lease covers The Southeast Quarter (SE/4) and the North Half (N/2) of Section 19, Township 26, Range 15, Woodson County, Kansas.

**ALSO INCLUDING:**

All of Assignor's interest in and to the oil and gas lease dated February 2, 2018, from Loren Steinforth, lessor, to Mormeg, LLC, lessee, recorded in Book S98, Page 570 in the office of the Register of Deeds of Woodson County, Kansas in so far as said lease covers The North Half (N/2) and the Southeast Quarter (SE/4) of Section 19, Township 26S, Range 15E, Woodson County, Kansas.

**BREWER LEASE**

All of Assignor's interest in and to the oil and gas lease dated August 12, 1947, from C.E. Stanley and Marguerite Lenora Stanley, his wife, and Morris H. Cundiff and Lorenn Cundiff, his wife, lessor, to L.M. McCormick, lessee, recorded in Book 21, Page 1 in the office of the Register of Deeds of Woodson County, Kansas, in so far as said lease covers The North Half Southwest Quarter (N/2 SW/4); and also a tract beginning at the Southwest corner of the North Half of the Southwest Quarter, thence South 45 rods to center of the Creek; thence Northeast along center of said creek to East line of said Southwest Quarter, thence North 11 1/2 rods to the Southeast corner of the North Half of the Southwest Quarter, thence West 160 rods to place of beginning, all in Section 13, Township 26, Range 14, Woodson County, Kansas.

**STEINFORTH "ASHLEY LEASE"**

All of Assignor's interest in and to the oil and gas lease dated August 12, 1947, from C.E. Stanley and Marguerite Lenora Stanley, his wife, and Morris H. Cundiff and Lorenn Cundiff, his wife, lessor, to L.M. McCormick, lessee, recorded in Book 21, Page 1 in the office of the Register of Deeds of Woodson County, Kansas, in so far as said lease covers The East Half of the Northwest Quarter (E/2 NW/4) of Section 13, Township 26, Range 14, Woodson County, Kansas;

**SILVER CITY B/CLYDE HILL LEASE**

All of Assignor's interest in and to oil and gas leases upon Southwest Quarter (SW/4) and the Northwest Quarter of the West Half (NW/4 W/2) of the Northeast Quarter (NE/4) of Section 20, Township 26, Range 15, Woodson County, Kansas.

**SAUBERS LEASE**

All of Assignor's interest in and to oil and gas leases upon the West Half of the Southeast Quarter (W/2 SE/4) of Section 13, Township 26, Range 14, Woodson County, Kansas;

together with the rights incident thereto and the personal property thereon, appurtenant thereto, or used, or obtained in connection therewith.

And for the same consideration, the Assignor warrants and covenants with the Assignee, its successors or assigns, that the Assignor is the lawful owner of the interest above assigned.

This assignment is effective December 1, 2021

DATED this 1st day of December, 2021.






Ryan Linges AKA Ryan Ilges

STATE OF Missouri COUNTY OF Jackson, ss:

BE IT REMEMBERED, that on this 15<sup>th</sup> day of December, 2021, before me, the undersigned, a Notary Public in and for the said county and state, came Ryan Linges AKA Ryan Ilges to me personally known to be the same person who executed the foregoing instrument, and said person duly acknowledged the execution of the same.

IN WITNESS WHEREOF, I have hereunto set my hand and affixed my official seal the day and year last above written.

My appointment expires:  
November 18, 2024



Notary Public Rhonda Epps  
Rhonda Epps