

KANSAS CORPORATION COMMISSION
OIL & GAS CONSERVATION DIVISION

Form T-1
April 2019
Form must be Typed
Form must be Signed
All blanks must be Filled

**REQUEST FOR CHANGE OF OPERATOR
TRANSFER OF INJECTION OR SURFACE PIT PERMIT**

Form KSONA-1, Certification of Compliance with the Kansas Surface Owner Notification Act,
MUST be submitted with this form.

Check applicable boxes:

- Oil Lease: No. of Oil Wells _____ **
- Gas Lease: No. of Gas Wells _____ **
- Gas Gathering System: _____
- Saltwater Disposal Well - Permit No.: _____
Spot Location: _____ feet from N / S Line
_____ feet from E / W Line
- Enhanced Recovery Project Permit No.: _____
Entire Project: Yes No
Number of Injection Wells _____ **

Field Name: _____

**** Side Two Must Be Completed.**

Effective Date of Transfer: _____

KS Dept of Revenue Lease No.: _____

Lease Name: _____

____ - ____ - ____ - ____ Sec. ____ Twp. ____ R. ____ E W

Legal Description of Lease: _____

County: _____

Production Zone(s): _____

Injection Zone(s): _____

Surface Pit Permit No.: _____
(API No. if Drill Pit, WO or Haul)

_____ feet from N / S Line of Section

_____ feet from E / W Line of Section

Type of Pit: Emergency Burn Settling Haul-Off Workover Drilling

Past Operator's License No. _____

Contact Person: _____

Past Operator's Name & Address: _____

Phone: _____

Title: _____

Date: _____

Signature: _____

New Operator's License No. _____

Contact Person: _____

New Operator's Name & Address: _____

Phone: _____

New Operator's Email: _____

Oil / Gas Purchaser: _____

Date: _____

Title: _____

Signature: _____

Acknowledgment of Transfer: The above request for transfer of injection authorization, surface pit permit # _____ has been noted, approved and duly recorded in the records of the Kansas Corporation Commission. This acknowledgment of transfer pertains to Kansas Corporation Commission records only and does not convey any ownership interest in the above injection well(s) or pit permit.

_____ is acknowledged as the new operator and may continue to inject fluids as authorized by Permit No.: _____. Recommended action: _____

Date: _____
Authorized Signature

_____ is acknowledged as the new operator of the above named lease containing the surface pit permitted by No.: _____.
Date: _____
Authorized Signature

DISTRICT _____ EPR _____ PRODUCTION _____ UIC _____

Must Be Filed For All Wells

KDOR Lease No.: _____

* Lease Name: _____ * Location: _____

Well No.	API No. (YR DRLD/PRE '67)	Footage from Section Line (i.e. FSL = Feet from South Line)		Type of Well (Oil/Gas/INJ/WSW)	Well Status (PROD/TA'D/Abandoned)
		Circle: FSL/FNL	Circle: FEL/FWL		
_____	_____	_____	_____	_____	_____
_____	_____	_____	_____	_____	_____
_____	_____	_____	_____	_____	_____
_____	_____	_____	_____	_____	_____
_____	_____	_____	_____	_____	_____
_____	_____	_____	_____	_____	_____
_____	_____	_____	_____	_____	_____
_____	_____	_____	_____	_____	_____
_____	_____	_____	_____	_____	_____
_____	_____	_____	_____	_____	_____
_____	_____	_____	_____	_____	_____
_____	_____	_____	_____	_____	_____
_____	_____	_____	_____	_____	_____
_____	_____	_____	_____	_____	_____
_____	_____	_____	_____	_____	_____
_____	_____	_____	_____	_____	_____
_____	_____	_____	_____	_____	_____
_____	_____	_____	_____	_____	_____
_____	_____	_____	_____	_____	_____
_____	_____	_____	_____	_____	_____
_____	_____	_____	_____	_____	_____
_____	_____	_____	_____	_____	_____
_____	_____	_____	_____	_____	_____
_____	_____	_____	_____	_____	_____
_____	_____	_____	_____	_____	_____
_____	_____	_____	_____	_____	_____
_____	_____	_____	_____	_____	_____
_____	_____	_____	_____	_____	_____
_____	_____	_____	_____	_____	_____
_____	_____	_____	_____	_____	_____
_____	_____	_____	_____	_____	_____
_____	_____	_____	_____	_____	_____
_____	_____	_____	_____	_____	_____
_____	_____	_____	_____	_____	_____
_____	_____	_____	_____	_____	_____
_____	_____	_____	_____	_____	_____
_____	_____	_____	_____	_____	_____
_____	_____	_____	_____	_____	_____
_____	_____	_____	_____	_____	_____
_____	_____	_____	_____	_____	_____
_____	_____	_____	_____	_____	_____
_____	_____	_____	_____	_____	_____

A separate sheet may be attached if necessary.

* When transferring a unit which consists of more than one lease please file a separate side two for each lease. If a lease covers more than one section please indicate which section each well is located.

KANSAS CORPORATION COMMISSION
OIL & GAS CONSERVATION DIVISION

Form KSONA-1

July 2021

Form Must Be Typed

Form must be Signed

All blanks must be Filled

**CERTIFICATION OF COMPLIANCE WITH THE
KANSAS SURFACE OWNER NOTIFICATION ACT**

This form must be submitted with all Forms C-1 (Notice of Intent to Drill); CB-1 (Cathodic Protection Borehole Intent); T-1 (Request for Change of Operator Transfer of Injection or Surface Pit Permit); and CP-1 (Well Plugging Application). Any such form submitted without an accompanying Form KSONA-1 will be returned.

Select the corresponding form being filed: C-1 (Intent) CB-1 (Cathodic Protection Borehole Intent) T-1 (Transfer) CP-1 (Plugging Application)

OPERATOR: License # _____

Name: _____

Address 1: _____

Address 2: _____

City: _____ State: _____ Zip: _____ + _____

Contact Person: _____

Phone: (_____) _____ Fax: (_____) _____

Email Address: _____

Well Location:

____ - ____ - ____ - ____ Sec. ____ Twp. ____ S. R. ____ East West

County: _____

Lease Name: _____ Well #: _____

If filing a Form T-1 for multiple wells on a lease, enter the legal description of the lease below:

Surface Owner Information:

Name: _____

Address 1: _____

Address 2: _____

City: _____ State: _____ Zip: _____ + _____

When filing a Form T-1 involving multiple surface owners, attach an additional sheet listing all of the information to the left for each surface owner. Surface owner information can be found in the records of the register of deeds for the county, and in the real estate property tax records of the county treasurer.

If this form is being submitted with a Form C-1 (Intent) or CB-1 (Cathodic Protection Borehole Intent), you must supply the surface owners and the KCC with a plat showing the predicted locations of lease roads, tank batteries, pipelines, and electrical lines. The locations shown on the plat are preliminary non-binding estimates. The locations may be entered on the Form C-1 plat, Form CB-1 plat, or a separate plat may be submitted.

Select one of the following:

- I certify that, pursuant to the Kansas Surface Owner Notice Act (see Chapter 55 of the Kansas Statutes Annotated), I have provided the following to the surface owner(s) of the land upon which the subject well is or will be located: 1) a copy of the Form C-1, Form CB-1, Form T-1, or Form CP-1 that I am filing in connection with this form; 2) if the form being filed is a Form C-1 or Form CB-1, the plat(s) required by this form; and 3) my operator name, address, phone number, fax, and email address.
- I have not provided this information to the surface owner(s). I acknowledge that, because I have not provided this information, the KCC will be required to send this information to the surface owner(s). To mitigate the additional cost of the KCC performing this task, I acknowledge that I must provide the name and address of the surface owner by filling out the top section of this form and that I am being charged a \$30.00 handling fee, payable to the KCC, which is enclosed with this form.

If choosing the second option, submit payment of the \$30.00 handling fee with this form. If the fee is not received with this form, the KSONA-1 form and the associated Form C-1, Form CB-1, Form T-1, or Form CP-1 will be returned.

I hereby certify that the statements made herein are true and correct to the best of my knowledge and belief.

Date: _____ Signature of Operator or Agent: _____ Title: _____

ASSIGNMENT OF OIL AND GAS LEASE

That the Undersigned MorMeg, LLC, Champ Petroleum, LLC, NPI, Inc and John Ulowetz hereinafter called Assignor, for in consideration of One Dollar (\$1.00) and other goods and valuable consideration, the receipt where of is hereby acknowledged, does hereby sell, assign, transfers and set over unto Prairie Oil, LLC, 7553 W 295th St, Louisburg, Kansas 66053 hereinafter called Assignee the working interest in the leases below recorded in the office of the Register of Deeds, Miami County, Kansas

PER EXHIBIT "A "

This assignment is made by the Assignor without covenants or warranty of title, either expressed or implied, but is made with full substitution and subrogation of Assignee in and to all covenants and warranties by others heretofore given or made in respect to the interest assigned here under.

Executed this 12-21 2021




Mark Haas, MorMeg, LLC

STATE OF Missouri, COUNTY OF Jackson

SS _____


Before me, the undersigned, a Notary Public, within and for said County and State, on the 21st day of December 2021, personally appeared Mark L Haas of MorMeg, LLC to me personally known to be the identical person who executed the foregoing instrument, and acknowledged to me that he executed the same as his free and voluntary act and deed for the uses and purposes therein set forth.

IN WITNESS WHEREOF, I have hereunto set my hand and affixed my official seal the day and hear last above written.



Notary Public

exp 11/18/2024





Johnathan Haas, Champ Petroleum, LLC

STATE OF Missouri, COUNTY OF Jackson

SS _____

Before me, the undersigned, a Notary Public, within and for said County and State, on the 21st day of December 2021, personally appeared Johnathan Haas of Champ Petroleum to me personally known to be the identical person who executed the foregoing instrument, and acknowledged to me that he executed the same as his free and voluntary act and deed for the uses and purposes therein set forth.

IN WITNESS WHEREOF, I have hereunto set my hand and affixed my official seal the day and hear last above written.



Notary Public
exp 11/8/2024



David Byrne, President

David Byrne, President – NPI, Inc.

STATE OF Missouri, COUNTY OF Jackson

SS _____

Before me, the undersigned, a Notary Public, within and for said County and State, on the 21st day of December, 2021, personally appeared David Byrne, of NPI, Inc. to me personally known to be the identical person who executed the foregoing instrument, and acknowledged to me that he executed the same as his free and voluntary act and deed for the uses and purposes therein set forth.

IN WITNESS WHEREOF, I have hereunto set my hand and affixed my official seal the day and hear last above written.

Rhonda Epps

Notary Public

exp 11/18/2024

John Ulowetz
John Ulowetz, an Individual

STATE OF Missouri, COUNTY OF Jackson

SS _____


Before me, the undersigned, a Notary Public, within and for said County and State, on the 21st day of December, 2021, personally appeared John Ulowetz to me personally known to be the identical person who executed the foregoing instrument, and acknowledged to me that he executed the same as his free and voluntary act and deed for the uses and purposes therein set forth.

IN WITNESS WHEREOF, I have hereunto set my hand and affixed my official seal the day and hear last above written.

Rhonda Epps

Notary Public

exp 11/18/2024



West Lease

Date: June 4, 1982
 Recorded: Book 294, Page 540
 Lessor: Vergil W. West, Jr. and Margaret T. West, husband and wife
 Lessee: Sterling Drilling & Exploration, Inc.
 Legal: All of the South 1/2 of the Northwest 1/4 of Section 35, Township 15, Range 21, except the following described tract: Beginning at a point 1842.2 feet South of the Northeast corner of the Northwest 1/4 of Section 35, Township 15S, Range 21E, Miami County, Kansas, and running West 300 feet; thence South 250 feet; thence East 300 feet; thence North 250 feet to the point of beginning.

Sharp Lease

Date: November 15, 1977
 Recorded: Book 263 of Misc., Page 473
 Lessor: Harry D. Sharp and Brenda CM Sharp
 Lessee: P & W. Joint Venture
 Legal: Beginning at the SW corner of the SW 1/4 of Section 26, Township 16 South, Range 21 East, Miami County, Kansas; thence North 0° 09' 14" West along the West Line of said SW 1/4 a distance of 1328.45 feet; thence North 90° East a distance of 656.83 feet; thence North 1° 08' West a distance of 330.07 feet; thence North 0° East a distance of 330.00 feet; thence North 90° East a distance of 660 feet; thence South 0° West a distance of 330 feet; then North 90° East a distance of 660 feet, thence South 0° West a distance of 1654.03 feet to the South line of the SW 1/4 of said Section 26; thence South 89° 55' 46" West along the South line of the SW 1/4 of said Section 26 a distance of 1996.75 feet to the point of beginning.

WATKINS LEASE

Date: September 15, 1917
 Recorded: Book 115, Page 545
 Lessor: F.W. Watkins and Sarah Watkins
 Lessee: Henry Anthony
 Description: Commencing at the Southwest corner of the Northwest quarter of Section 11, Township 16 South, Range 21 East, running thence East 106 rods; thence North 99 33/53 rods; thence West 106 rods; thence South 99 33/53 rods to the place of beginning, containing 66 acres more or less, all in Miami County, Kansas

BAIRD LEASE

Date: September 15, 1918
 Recorded: Book 117, Page 549
 Lessor: E.J. Baird and Caldonia Baird
 Lessee: George H. Snyder
 Description: The North 120 acres of the Southwest Quarter of Sec. 11, Twp. 16 South, Range 21 East, also described as the N/2 of the SW/4 and the N/2 of the S/2 of the SW/4 of said Sec. 11, containing 120 acres more or less, all in Miami County, Kansas.

For State/County KS, MIAMI

802812 Sharp (Sharp Harry) County: MIAMI, KS

Operator: (OP129) Haas Petroleum LLC
 Legal Desc: Sec 26 SW, T16S, R21E

Owner#	Owner's Name	Type	Susp	Ext Sus	Revenue(NRI)	Billing(WI)
14165	Mormeg LLC Check Payable to: Mormeg LLC PO BOX 8396 PRAIRIE VILLAGE, KS 66208	W	PAY		0.21875000	0.00000000
36103	Gregory D Ellis Check Payable to: Gregory D Ellis 10721 W 92nd St Overland Park, KS 66214	R	PAY		0.11569940	
36105	Milbourne N Hurlbert Check Payable to: Milbourne N Hurlbert 7920 W 52nd St Overland Park, KS 66202	R	L21		0.00930060	
44544	Johnathan Haas Check Payable to: Johnathan Haas Dba Champ Petroleum LLC 18051 Dearborn Dr Stilwell, KS 66085	W	PAY		0.21875000	0.00000000
46303	John Ulowetz Check Payable to: John Ulowetz 6209 W 138th Street Overland Park, KS 66223	W	PAY		0.21875000	0.00000000
698162	NPI Inc. Check Payable to: NPI Inc. c/o David Byrne 9079 Glade St 2603 Lenexa, KS 66219	W	PAY		0.21875000	0.00000000
TOTAL					1.00000000	0.00000000