

KANSAS CORPORATION COMMISSION
OIL & GAS CONSERVATION DIVISION

Form T-1
April 2019
Form must be Typed
Form must be Signed
All blanks must be Filled

**REQUEST FOR CHANGE OF OPERATOR
TRANSFER OF INJECTION OR SURFACE PIT PERMIT**

Form KSONA-1, Certification of Compliance with the Kansas Surface Owner Notification Act,
MUST be submitted with this form.

Check applicable boxes:

- Oil Lease: No. of Oil Wells _____ **
- Gas Lease: No. of Gas Wells _____ **
- Gas Gathering System: _____
- Saltwater Disposal Well - Permit No.: _____
Spot Location: _____ feet from N / S Line
_____ feet from E / W Line
- Enhanced Recovery Project Permit No.: _____
Entire Project: Yes No
Number of Injection Wells _____ **

Field Name: _____

**** Side Two Must Be Completed.**

Effective Date of Transfer: _____

KS Dept of Revenue Lease No.: _____

Lease Name: _____

____ - ____ - ____ - ____ Sec. ____ Twp. ____ R. ____ E W

Legal Description of Lease: _____

County: _____

Production Zone(s): _____

Injection Zone(s): _____

Surface Pit Permit No.: _____
(API No. if Drill Pit, WO or Haul)

_____ feet from N / S Line of Section

_____ feet from E / W Line of Section

Type of Pit: Emergency Burn Settling Haul-Off Workover Drilling

Past Operator's License No. _____

Contact Person: _____

Past Operator's Name & Address: _____

Phone: _____

Title: _____

Date: _____

Signature: _____

New Operator's License No. _____

Contact Person: _____

New Operator's Name & Address: _____

Phone: _____

New Operator's Email: _____

Oil / Gas Purchaser: _____

Date: _____

Title: _____

Signature: _____

Acknowledgment of Transfer: The above request for transfer of injection authorization, surface pit permit # _____ has been noted, approved and duly recorded in the records of the Kansas Corporation Commission. This acknowledgment of transfer pertains to Kansas Corporation Commission records only and does not convey any ownership interest in the above injection well(s) or pit permit.

_____ is acknowledged as the new operator and may continue to inject fluids as authorized by

Permit No.: _____ . Recommended action: _____

Date: _____

Authorized Signature

_____ is acknowledged as the new operator of the above named lease containing the surface pit

permitted by No.: _____ .

Date: _____

Authorized Signature

DISTRICT _____ EPR _____ PRODUCTION _____ UIC _____

KANSAS CORPORATION COMMISSION
OIL & GAS CONSERVATION DIVISION

Form KSONA-1

July 2021

Form Must Be Typed

Form must be Signed

All blanks must be Filled

**CERTIFICATION OF COMPLIANCE WITH THE
KANSAS SURFACE OWNER NOTIFICATION ACT**

This form must be submitted with all Forms C-1 (Notice of Intent to Drill); CB-1 (Cathodic Protection Borehole Intent); T-1 (Request for Change of Operator Transfer of Injection or Surface Pit Permit); and CP-1 (Well Plugging Application). Any such form submitted without an accompanying Form KSONA-1 will be returned.

Select the corresponding form being filed: C-1 (Intent) CB-1 (Cathodic Protection Borehole Intent) T-1 (Transfer) CP-1 (Plugging Application)

OPERATOR: License # _____

Name: _____

Address 1: _____

Address 2: _____

City: _____ State: _____ Zip: _____ + _____

Contact Person: _____

Phone: (_____) _____ Fax: (_____) _____

Email Address: _____

Well Location:

____ - ____ - ____ - ____ Sec. ____ Twp. ____ S. R. ____ East West

County: _____

Lease Name: _____ Well #: _____

If filing a Form T-1 for multiple wells on a lease, enter the legal description of the lease below:

Surface Owner Information:

Name: _____

Address 1: _____

Address 2: _____

City: _____ State: _____ Zip: _____ + _____

When filing a Form T-1 involving multiple surface owners, attach an additional sheet listing all of the information to the left for each surface owner. Surface owner information can be found in the records of the register of deeds for the county, and in the real estate property tax records of the county treasurer.

If this form is being submitted with a Form C-1 (Intent) or CB-1 (Cathodic Protection Borehole Intent), you must supply the surface owners and the KCC with a plat showing the predicted locations of lease roads, tank batteries, pipelines, and electrical lines. The locations shown on the plat are preliminary non-binding estimates. The locations may be entered on the Form C-1 plat, Form CB-1 plat, or a separate plat may be submitted.

Select one of the following:

- I certify that, pursuant to the Kansas Surface Owner Notice Act (see Chapter 55 of the Kansas Statutes Annotated), I have provided the following to the surface owner(s) of the land upon which the subject well is or will be located: 1) a copy of the Form C-1, Form CB-1, Form T-1, or Form CP-1 that I am filing in connection with this form; 2) if the form being filed is a Form C-1 or Form CB-1, the plat(s) required by this form; and 3) my operator name, address, phone number, fax, and email address.
- I have not provided this information to the surface owner(s). I acknowledge that, because I have not provided this information, the KCC will be required to send this information to the surface owner(s). To mitigate the additional cost of the KCC performing this task, I acknowledge that I must provide the name and address of the surface owner by filling out the top section of this form and that I am being charged a \$30.00 handling fee, payable to the KCC, which is enclosed with this form.

If choosing the second option, submit payment of the \$30.00 handling fee with this form. If the fee is not received with this form, the KSONA-1 form and the associated Form C-1, Form CB-1, Form T-1, or Form CP-1 will be returned.

I hereby certify that the statements made herein are true and correct to the best of my knowledge and belief.

Date: _____ Signature of Operator or Agent: _____ Title: _____

ASSIGNMENT OF OIL AND GAS LEASE

KNOW ALL MEN BY THESE PRESENTS:

That the undersigned, Tri United, Inc.; Eugene E. Leiker; John E. Leiker; Jack L. Haddock and Joann Haddock, husband and wife; and Hollywood Production Corp. as First Parties, for and in consideration of One Dollar, the receipt whereof is hereby acknowledged and the mutual promises set forth herein, does hereby sell, assign, transfer and set over unto Mustang Energy Corporation, as Second Party, all of First Parties' right, title, and interest in and to all of First Parties' working interest in and under the following Oil and Gas Leases, to-wit:

KARLIN LEASE

Oil and Gas Lease dated November 19, 1953, and recorded in book 127, page 392, from Benno F. Karlin & Mary C. Karlin, husband and wife; and Anna M. Karlin, as Lessor, to David Huffstutter, Lessee;

Insofar as said lease covers:

The Southwest Quarter (SW/4) of Section 15, Township 12S, Range 18W, Ellis County, Kansas

HERMAN B LEASE

Oil and Gas Lease dated April 28, 1956, and recorded in book 152, page 325, from August Herman and Mary Herman, husband and wife, as Lessor, to David Huffstutter, Lessee;

Insofar as said lease covers:

The East Half of the Southwest Quarter (E/2 SW/4), and the East Half of the West Half of the Southwest Quarter (E/2 W/2 SW/4) of Section 22, Township 13S, Range 20W, Ellis County, Kansas

RUDER LEASE

Oil and Gas Lease dated March 31, 1981, and recorded in book 309, page 389, from Theobald J. Ruder, Sr., and Annie M. Ruder, husband and wife, as Lessor, to Altman Operating Company, Lessee;

Insofar as said lease covers:

The Northeast Quarter (NE/4) of Section 27, Township 15S, Range 18W, Ellis County, Kansas

RUDER LEASE

Oil and Gas Lease dated September 13, 1982, and recorded in book 326, page 345, from Theobald J. Ruder and Annie M. Ruder, husband and wife, as Lessor, to Alta Inc., Lessee:

Insofar as said lease covers:

The Southwest Quarter (SW/4) of Section 23, Township 15S, Range 18W, Ellis County, Kansas

This assignment shall be subject to the outstanding overriding royalty interests as appear of record, if any. This assignment shall be effective as of July 1, 2023.

Together with the rights, incident thereto and the personal property located thereon, appurtenant thereto, or used or obtained in connection with the development and operation thereof, any contracts and agreements, relating to said oil and gas leases, lands and wells, including but not limited to operating agreements, gas purchase contracts and all rights and claims thereunder, crude oil sale agreements, farm-out agreements, salt water disposal agreements, easements, right of ways, and any and all other agreements pertaining to any of the aforesaid.

This assignment is made, executed, and delivered "as is", without warranty of any kind and no warranty shall be implied.

IN WITNESS WHEREOF, this instrument is executed as of the 23rd day of June, 2023.

Tri United, Inc.

By: Eugene E. Leiker pres
Eugene E. Leiker, President

Eugene E. Leiker
Eugene E. Leiker

Jack L. Haddock
Jack L. Haddock

Hollywood Production Corp.


Eugene E. Leiker pres
Eugene E. Leiker, President

John E. Leiker
John E. Leiker

Joann Haddock
Joann Haddock

STATE OF KANSAS, Ellis COUNTY) ss:


The above and foregoing instrument was acknowledged before me this 23rd day of June, 2023, by Eugene E. Leiker, President of Tri United, Inc; Eugene E. Leiker, President of Hollywood Production Corp.; and Eugene E. Leiker, Individually.



[Signature]
Notary Public

STATE OF KANSAS, Ellis COUNTY) ss:


The above and foregoing instrument was acknowledged before me this 23rd day of June, 2023, by John E. Leiker.



[Signature]
Notary Public

STATE OF KANSAS, Ellis COUNTY) ss:

The above and foregoing instrument was acknowledged before me this 23rd day of June, 2023, by Jack L. Haddock and Joann Haddock, husband and wife.



[Signature]
Notary Public