

KANSAS CORPORATION COMMISSION
OIL & GAS CONSERVATION DIVISION

Form T-1
April 2019
Form must be Typed
Form must be Signed
All blanks must be Filled

**REQUEST FOR CHANGE OF OPERATOR
TRANSFER OF INJECTION OR SURFACE PIT PERMIT**

Form KSONA-1, Certification of Compliance with the Kansas Surface Owner Notification Act,
MUST be submitted with this form.

Check applicable boxes:

- Oil Lease: No. of Oil Wells _____ **
- Gas Lease: No. of Gas Wells _____ **
- Gas Gathering System: _____
- Saltwater Disposal Well - Permit No.: _____
Spot Location: _____ feet from N / S Line
_____ feet from E / W Line
- Enhanced Recovery Project Permit No.: _____
Entire Project: Yes No
Number of Injection Wells _____ **

Field Name: _____

**** Side Two Must Be Completed.**

Effective Date of Transfer: _____

KS Dept of Revenue Lease No.: _____

Lease Name: _____

____ - ____ - ____ - ____ Sec. ____ Twp. ____ R. E W

Legal Description of Lease: _____

County: _____

Production Zone(s): _____

Injection Zone(s): _____

Surface Pit Permit No.: _____
(API No. if Drill Pit, WO or Haul)

_____ feet from N / S Line of Section

_____ feet from E / W Line of Section

Type of Pit: Emergency Burn Settling Haul-Off Workover Drilling

Past Operator's License No. _____

Contact Person: _____

Past Operator's Name & Address: _____

Phone: _____

Title: _____

Date: _____

Signature: _____

New Operator's License No. _____

Contact Person: _____

New Operator's Name & Address: _____

Phone: _____

New Operator's Email: _____

Oil / Gas Purchaser: _____

Title: _____

Date: _____

Signature: _____

Acknowledgment of Transfer: The above request for transfer of injection authorization, surface pit permit # _____ has been noted, approved and duly recorded in the records of the Kansas Corporation Commission. This acknowledgment of transfer pertains to Kansas Corporation Commission records only and does not convey any ownership interest in the above injection well(s) or pit permit.

_____ is acknowledged as
the new operator and may continue to inject fluids as authorized by

Permit No.: _____ . Recommended action: _____

Date: _____

Authorized Signature

_____ is acknowledged as
the new operator of the above named lease containing the surface pit

permitted by No.: _____ .

Date: _____

Authorized Signature

DISTRICT _____ EPR _____ PRODUCTION _____ UIC _____

Side Two

Must Be Filed For All Wells

KDOR Lease No.: _____

* Lease Name: _____

* Location: _____

Well No.	API No. (YR DRLD/PRE '67)	Footage from Section Line (i.e. FSL = Feet from South Line)		Type of Well (Oil/Gas/INJ/WSW)	Well Status (PROD/TA'D/Abandoned)
		<i>Circle:</i>	<i>Circle:</i>		
		FSL/FNL	FEL/FWL		
_____	_____	_____ FSL/FNL	_____ FEL/FWL	_____	_____
_____	_____	_____ FSL/FNL	_____ FEL/FWL	_____	_____
_____	_____	_____ FSL/FNL	_____ FEL/FWL	_____	_____
_____	_____	_____ FSL/FNL	_____ FEL/FWL	_____	_____
_____	_____	_____ FSL/FNL	_____ FEL/FWL	_____	_____
_____	_____	_____ FSL/FNL	_____ FEL/FWL	_____	_____
_____	_____	_____ FSL/FNL	_____ FEL/FWL	_____	_____
_____	_____	_____ FSL/FNL	_____ FEL/FWL	_____	_____
_____	_____	_____ FSL/FNL	_____ FEL/FWL	_____	_____
_____	_____	_____ FSL/FNL	_____ FEL/FWL	_____	_____
_____	_____	_____ FSL/FNL	_____ FEL/FWL	_____	_____
_____	_____	_____ FSL/FNL	_____ FEL/FWL	_____	_____
_____	_____	_____ FSL/FNL	_____ FEL/FWL	_____	_____
_____	_____	_____ FSL/FNL	_____ FEL/FWL	_____	_____
_____	_____	_____ FSL/FNL	_____ FEL/FWL	_____	_____
_____	_____	_____ FSL/FNL	_____ FEL/FWL	_____	_____
_____	_____	_____ FSL/FNL	_____ FEL/FWL	_____	_____
_____	_____	_____ FSL/FNL	_____ FEL/FWL	_____	_____
_____	_____	_____ FSL/FNL	_____ FEL/FWL	_____	_____
_____	_____	_____ FSL/FNL	_____ FEL/FWL	_____	_____
_____	_____	_____ FSL/FNL	_____ FEL/FWL	_____	_____

A separate sheet may be attached if necessary.

* When transferring a unit which consists of more than one lease please file a separate side two for each lease. If a lease covers more than one section please indicate which section each well is located.

KANSAS CORPORATION COMMISSION
OIL & GAS CONSERVATION DIVISION

Form KSONA-1

July 2021

Form Must Be Typed

Form must be Signed

All blanks must be Filled

**CERTIFICATION OF COMPLIANCE WITH THE
KANSAS SURFACE OWNER NOTIFICATION ACT**

This form must be submitted with all Forms C-1 (Notice of Intent to Drill); CB-1 (Cathodic Protection Borehole Intent); T-1 (Request for Change of Operator Transfer of Injection or Surface Pit Permit); and CP-1 (Well Plugging Application). Any such form submitted without an accompanying Form KSONA-1 will be returned.

Select the corresponding form being filed: C-1 (Intent) CB-1 (Cathodic Protection Borehole Intent) T-1 (Transfer) CP-1 (Plugging Application)

OPERATOR: License # _____

Name: _____

Address 1: _____

Address 2: _____

City: _____ State: _____ Zip: _____ + _____

Contact Person: _____

Phone: (_____) _____ Fax: (_____) _____

Email Address: _____

Well Location:

____ - ____ - ____ - ____ Sec. ____ Twp. ____ S. R. ____ East West

County: _____

Lease Name: _____ Well #: _____

If filing a Form T-1 for multiple wells on a lease, enter the legal description of the lease below:

Surface Owner Information:

Name: _____

Address 1: _____

Address 2: _____

City: _____ State: _____ Zip: _____ + _____

When filing a Form T-1 involving multiple surface owners, attach an additional sheet listing all of the information to the left for each surface owner. Surface owner information can be found in the records of the register of deeds for the county, and in the real estate property tax records of the county treasurer.

If this form is being submitted with a Form C-1 (Intent) or CB-1 (Cathodic Protection Borehole Intent), you must supply the surface owners and the KCC with a plat showing the predicted locations of lease roads, tank batteries, pipelines, and electrical lines. The locations shown on the plat are preliminary non-binding estimates. The locations may be entered on the Form C-1 plat, Form CB-1 plat, or a separate plat may be submitted.

Select one of the following:

- I certify that, pursuant to the Kansas Surface Owner Notice Act (see Chapter 55 of the Kansas Statutes Annotated), I have provided the following to the surface owner(s) of the land upon which the subject well is or will be located: 1) a copy of the Form C-1, Form CB-1, Form T-1, or Form CP-1 that I am filing in connection with this form; 2) if the form being filed is a Form C-1 or Form CB-1, the plat(s) required by this form; and 3) my operator name, address, phone number, fax, and email address.
- I have not provided this information to the surface owner(s). I acknowledge that, because I have not provided this information, the KCC will be required to send this information to the surface owner(s). To mitigate the additional cost of the KCC performing this task, I acknowledge that I must provide the name and address of the surface owner by filling out the top section of this form and that I am being charged a \$30.00 handling fee, payable to the KCC, which is enclosed with this form.

If choosing the second option, submit payment of the \$30.00 handling fee with this form. If the fee is not received with this form, the KSONA-1 form and the associated Form C-1, Form CB-1, Form T-1, or Form CP-1 will be returned.

I hereby certify that the statements made herein are true and correct to the best of my knowledge and belief.

Date: _____ Signature of Operator or Agent: _____ Title: _____

**ASSIGNMENT OF OIL AND GAS LEASE
AND BILL OF SALE**

KNOW ALL MEN BY THESE PRESENTS, that **EXCEL OIL AND GAS, LLC**, a Kansas limited liability company, 10551 Barkley St., Suite 502, Overland Park, KS 66212, hereinafter called "Assignor," for valuable consideration, the receipt of which is hereby acknowledged, does grant, bargain, sell convey, transfer, assign and deliver unto **PREMIER OIL AND EXPLORATION, INC.**, a Kansas corporation, 3 Compund Drive, Hutchinson, KS 67502, hereinafter called "Assignee" (whether one or more), its successors and assigns, all of Assignor's working interest in and to the following oil and gas leases and personal property:

(A) See Exhibit A,

and the leasehold estate and right, privileges and interests created by said Lease subject to all the terms and conditions of said oil and gas lease and extensions thereof; AND

(B) All personal property, to include fixtures and improvements, currently located on the oil and gas lease described above in paragraph (A), and used or useable in connection with oil and gas exploration and production activities.

The Leases and Personal Property are collectively referred to as the "Assigned Property."

ASSIGNMENT TERMS:

1. **DISCLAIMER OF WARRANTY.** Assignor makes this assignment without any representation or warranty of any kind, and the assigned property is being assigned AS IS, WHERE IS and WITH ALL FAULTS. Assignee accepts the Assigned Property without warranty of any kind by Assignor. All express or implied warranties, specifically including the implied warranties of merchantability, and fitness for a particular purpose, merchantability of title and validity of the Leases are here by disclaimed.

2. **ASSUMPTION OF RESPONSIBILITY.** Assignors and Assignee do hereby stipulate and agree among themselves that all of the wells located upon the Leases are being assigned to Assignee, specifically including but not limited to those wells described on Exhibit 'A' attached hereto, and that no such wells have been abandoned by Assignors at the time of this Assignment. Assignee does hereby agree to accept all responsibility and liability for all of the Assigned Property from and after the date of this Assignment and shall indemnify and hold Assignors harmless from any, claim, damage, liability or responsibility for any of such wells or oil and gas equipment or the repair, restoration or remediation of the real property covered by the Leases from and after the date of this assignment, whether or not such damage, event or liability accrued prior to the date of this assignment. Within 30 days after the effective date of this Assignment Assignee shall accept an assignment of operator responsibility for all wells located on the Leases by form T-1 Transfer filed with the Conservation Division of the Kansas Corporation Commission.

3. **TRANSFER OF RIGHTS.** To the extend transferable, Assignee is hereby granted the right of full substitution and subrogation in and to any and all rights and warranties which Assignor has or may have with respect to the Assigned Property conveyed herein of which Assignor has or

may have against any and all preceding owners, vendors or warrantors. The Assigned Property shall include all right, title and interest which Assignor may have in and to the Leases or the real property covered thereby, including but not limited to, leasehold interests, rights of assignment or reassignment, fee interests, royalties or overriding royalties, contractual rights, regulatory authorities and permits or licenses, easements and rights-of-way.

4. FURTHER ASSURANCES. The parties agree to execute, acknowledge and deliver such other and further instruments or documents, and to take such other and further actions as may be reasonably necessary to carry out the provisions of this Assignment.

5. EFFECTIVE DATE. This Conveyance shall be effective as of _____, 2023, at 12:01 a.m., central standard time.


TO HAVE AND TO HOLD the above described property and easement with all and singular the rights, privileges, and appurtenances thereunto or in any wise belonging to the said Assignee herein, its successors, personal representatives, administrators, executors and assigns forever.

EXCEL OIL AND GAS, L.L.C.

By:  _____
John Loyd, Managing Member

ASSIGNOR

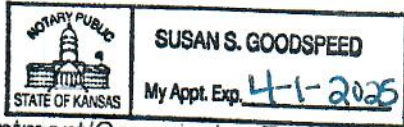
PREMIER OIL AND EXPLORATION, INC.

By:  _____
Kevin L. Bowen, President

ASSIGNEE

STATE OF KANSAS, COUNTY OF Johnson, ss:

This instrument was acknowledged before me on the 17th day of July, 2023, by John Loyd, Managing Member of **EXCEL OIL AND GAS, L.L.C.**, a Kansas limited liability company.




Appointment/Commission Expires:

Susan S. Goodspeed
Notary Public

STATE OF KANSAS, COUNTY OF Reno, ss:

This instrument was acknowledged before me on the 17th day of July, 2023, by Kevin L. Bowen, President of **PREMIER OIL AND EXPLORATION, INC.**, a Kansas corporation.



Appointment/Commission Expires:

Kathleen Donecker
Notary Public

EXHIBIT A

The following described oil and gas Leases:

KAUFMAN LEASE

Dated: September 30, 1958
Recorded: Volume 146 Misc., Page 507
Lessors: Peter E. Kaufman and Anna Kaufman, his wife
Lessee: Homer G. Krehbiel
Description: West Half of the Northeast Quarter (W/2 NE/4) of Section 2, Township 20, Range 3 West, McPherson County, Kansas.

GRAY LEASE

Dated: November 6, 1960
Recorded: Volume 159 Misc., Page 447
Lessors: Royal L. Gray and Opal Gray, his wife
Lessee: Homer G. Krehbiel and Walther R. Buller
Description: West Half of the Southeast Quarter (W/2 SE/4) of Section 2, Township 20, Range 3 West, McPherson County, Kansas.

WATKINS LEASE

Dated: November 19, 1979
Recorded: Book M-230, Page 241-242
Lessors: Stanley R. Watkins and Marilue B. Watkins, his wife
Lessee: Homer R. Krehbiel, Sr.
Description: The S $\frac{1}{2}$ of S $\frac{1}{2}$ of NW 1/4 and the S $\frac{1}{2}$ of N $\frac{1}{2}$ of S $\frac{1}{2}$ of NW 1/4 of Section Eleven (11), Township Twenty (20), Range Three (3), McPherson County, Kansas.

HERROLD LEASE

Dated: December 1, 1979
Recorded: Volume 229 Misc., Page 55
Lessors: Joyce B. Herrold and Erma Herrold, husband and wife
Lessee: Homer G. Krehbiel, Sr.
Description: South Half of the Southwest Quarter (S/2 SW/4) of Section Two (2), Township Twenty (20), Range Three (3), McPherson County, Kansas.