

KANSAS CORPORATION COMMISSION  
OIL & GAS CONSERVATION DIVISION

Form T-1  
April 2019  
Form must be Typed  
Form must be Signed  
All blanks must be Filled

**REQUEST FOR CHANGE OF OPERATOR  
TRANSFER OF INJECTION OR SURFACE PIT PERMIT**

Form KSONA-1, Certification of Compliance with the Kansas Surface Owner Notification Act,  
MUST be submitted with this form.

Check applicable boxes:

- Oil Lease: No. of Oil Wells \_\_\_\_\_ \*\*
- Gas Lease: No. of Gas Wells \_\_\_\_\_ \*\*
- Gas Gathering System: \_\_\_\_\_
- Saltwater Disposal Well - Permit No.: \_\_\_\_\_  
Spot Location: \_\_\_\_\_ feet from  N /  S Line  
\_\_\_\_\_ feet from  E /  W Line
- Enhanced Recovery Project Permit No.: \_\_\_\_\_  
Entire Project:  Yes  No  
Number of Injection Wells \_\_\_\_\_ \*\*

Field Name: \_\_\_\_\_

**\*\* Side Two Must Be Completed.**

Effective Date of Transfer: \_\_\_\_\_

KS Dept of Revenue Lease No.: \_\_\_\_\_

Lease Name: \_\_\_\_\_

\_\_\_\_ - \_\_\_\_ - \_\_\_\_ - \_\_\_\_ Sec. \_\_\_\_ Twp. \_\_\_\_ R.  E  W

Legal Description of Lease: \_\_\_\_\_

County: \_\_\_\_\_

Production Zone(s): \_\_\_\_\_

Injection Zone(s): \_\_\_\_\_

Surface Pit Permit No.: \_\_\_\_\_  
(API No. if Drill Pit, WO or Haul)

\_\_\_\_\_ feet from  N /  S Line of Section

\_\_\_\_\_ feet from  E /  W Line of Section

Type of Pit:  Emergency  Burn  Settling  Haul-Off  Workover  Drilling

Past Operator's License No. \_\_\_\_\_

Contact Person: \_\_\_\_\_

Past Operator's Name & Address: \_\_\_\_\_

Phone: \_\_\_\_\_

Title: \_\_\_\_\_

Date: \_\_\_\_\_

Signature: \_\_\_\_\_

New Operator's License No. \_\_\_\_\_

Contact Person: \_\_\_\_\_

New Operator's Name & Address: \_\_\_\_\_

Phone: \_\_\_\_\_

New Operator's Email: \_\_\_\_\_

Oil / Gas Purchaser: \_\_\_\_\_

Date: \_\_\_\_\_

Title: \_\_\_\_\_

Signature: \_\_\_\_\_

**Acknowledgment of Transfer:** The above request for transfer of injection authorization, surface pit permit # \_\_\_\_\_ has been noted, approved and duly recorded in the records of the Kansas Corporation Commission. This acknowledgment of transfer pertains to Kansas Corporation Commission records only and does not convey any ownership interest in the above injection well(s) or pit permit.

\_\_\_\_\_ is acknowledged as  
the new operator and may continue to inject fluids as authorized by

\_\_\_\_\_ is acknowledged as  
the new operator of the above named lease containing the surface pit

Permit No.: \_\_\_\_\_ . Recommended action: \_\_\_\_\_

permitted by No.: \_\_\_\_\_ .

Date: \_\_\_\_\_

Date: \_\_\_\_\_

Authorized Signature

Authorized Signature

DISTRICT \_\_\_\_\_ EPR \_\_\_\_\_ PRODUCTION \_\_\_\_\_ UIC \_\_\_\_\_

Side Two

Must Be Filed For All Wells

KDOR Lease No.: \_\_\_\_\_

\* Lease Name: \_\_\_\_\_

\* Location: \_\_\_\_\_

Well No.	API No. (YR DRLD/PRE '67)	Footage from Section Line (i.e. FSL = Feet from South Line)		Type of Well (Oil/Gas/INJ/WSW)	Well Status (PROD/TA'D/Abandoned)
		Circle: FSL/FNL	Circle: FEL/FWL		
_____	_____	_____	_____	_____	_____
_____	_____	_____	_____	_____	_____
_____	_____	_____	_____	_____	_____
_____	_____	_____	_____	_____	_____
_____	_____	_____	_____	_____	_____
_____	_____	_____	_____	_____	_____
_____	_____	_____	_____	_____	_____
_____	_____	_____	_____	_____	_____
_____	_____	_____	_____	_____	_____
_____	_____	_____	_____	_____	_____
_____	_____	_____	_____	_____	_____
_____	_____	_____	_____	_____	_____
_____	_____	_____	_____	_____	_____
_____	_____	_____	_____	_____	_____
_____	_____	_____	_____	_____	_____
_____	_____	_____	_____	_____	_____
_____	_____	_____	_____	_____	_____
_____	_____	_____	_____	_____	_____
_____	_____	_____	_____	_____	_____
_____	_____	_____	_____	_____	_____
_____	_____	_____	_____	_____	_____
_____	_____	_____	_____	_____	_____
_____	_____	_____	_____	_____	_____
_____	_____	_____	_____	_____	_____

A separate sheet may be attached if necessary.

\* When transferring a unit which consists of more than one lease please file a separate side two for each lease. If a lease covers more than one section please indicate which section each well is located.

KANSAS CORPORATION COMMISSION  
OIL & GAS CONSERVATION DIVISION

Form KSONA-1

July 2021

Form Must Be Typed

Form must be Signed

All blanks must be Filled

**CERTIFICATION OF COMPLIANCE WITH THE  
KANSAS SURFACE OWNER NOTIFICATION ACT**

*This form must be submitted with all Forms C-1 (Notice of Intent to Drill); CB-1 (Cathodic Protection Borehole Intent); T-1 (Request for Change of Operator Transfer of Injection or Surface Pit Permit); and CP-1 (Well Plugging Application). Any such form submitted without an accompanying Form KSONA-1 will be returned.*

Select the corresponding form being filed:  C-1 (Intent)  CB-1 (Cathodic Protection Borehole Intent)  T-1 (Transfer)  CP-1 (Plugging Application)

OPERATOR: License # \_\_\_\_\_

Name: \_\_\_\_\_

Address 1: \_\_\_\_\_

Address 2: \_\_\_\_\_

City: \_\_\_\_\_ State: \_\_\_\_\_ Zip: \_\_\_\_\_ + \_\_\_\_\_

Contact Person: \_\_\_\_\_

Phone: ( \_\_\_\_\_ ) \_\_\_\_\_ Fax: ( \_\_\_\_\_ ) \_\_\_\_\_

Email Address: \_\_\_\_\_

Well Location:

\_\_\_\_ - \_\_\_\_ - \_\_\_\_ - \_\_\_\_ Sec. \_\_\_\_ Twp. \_\_\_\_ S. R. \_\_\_\_  East  West

County: \_\_\_\_\_

Lease Name: \_\_\_\_\_ Well #: \_\_\_\_\_

*If filing a Form T-1 for multiple wells on a lease, enter the legal description of the lease below:*

**Surface Owner Information:**

Name: \_\_\_\_\_

Address 1: \_\_\_\_\_

Address 2: \_\_\_\_\_

City: \_\_\_\_\_ State: \_\_\_\_\_ Zip: \_\_\_\_\_ + \_\_\_\_\_

*When filing a Form T-1 involving multiple surface owners, attach an additional sheet listing all of the information to the left for each surface owner. Surface owner information can be found in the records of the register of deeds for the county, and in the real estate property tax records of the county treasurer.*

*If this form is being submitted with a Form C-1 (Intent) or CB-1 (Cathodic Protection Borehole Intent), you must supply the surface owners and the KCC with a plat showing the predicted locations of lease roads, tank batteries, pipelines, and electrical lines. The locations shown on the plat are preliminary non-binding estimates. The locations may be entered on the Form C-1 plat, Form CB-1 plat, or a separate plat may be submitted.*

**Select one of the following:**

- I certify that, pursuant to the Kansas Surface Owner Notice Act (see Chapter 55 of the Kansas Statutes Annotated), I have provided the following to the surface owner(s) of the land upon which the subject well is or will be located: 1) a copy of the Form C-1, Form CB-1, Form T-1, or Form CP-1 that I am filing in connection with this form; 2) if the form being filed is a Form C-1 or Form CB-1, the plat(s) required by this form; and 3) my operator name, address, phone number, fax, and email address.
- I have not provided this information to the surface owner(s). I acknowledge that, because I have not provided this information, the KCC will be required to send this information to the surface owner(s). To mitigate the additional cost of the KCC performing this task, I acknowledge that I must provide the name and address of the surface owner by filling out the top section of this form and that I am being charged a \$30.00 handling fee, payable to the KCC, which is enclosed with this form.

*If choosing the second option, submit payment of the \$30.00 handling fee with this form. If the fee is not received with this form, the KSONA-1 form and the associated Form C-1, Form CB-1, Form T-1, or Form CP-1 will be returned.*

I hereby certify that the statements made herein are true and correct to the best of my knowledge and belief.

Date: \_\_\_\_\_ Signature of Operator or Agent: \_\_\_\_\_ Title: \_\_\_\_\_

ASSIGNMENT AND BILL OF SALE

KNOW ALL MEN BY THESE PRESENTS:

THIS ASSIGNMENT is made and entered into this 23<sup>rd</sup> day of June, 2023, to be effective the 1<sup>st</sup> day of June, 2023, by and between Leslie D. Logan and Barbara J. Logan, individually and as Trustees of the Leslie and Barbara Logan Trust dated August 29, 2011, hereinafter called "ASSIGNOR", and Kratzer Oil, LLC hereinafter called "ASSIGNEE".

WHEREAS, ASSIGNOR owns interest(s) in certain (oil and gas) leases, hereinafter "leases", together with an interest in any wells and personal property on said oil and gas leases, or on lands pooled therewith, together with interests in easements and rights of access thereto, all of which said interests are located in Barton County, Kansas; and,

WHEREAS, ASSIGNOR HAS agreed to sell and ASSIGNEE has agreed to purchase said leases together with the applicable proportionate interest in related "Assets" described below:

NOW, THEREFORE, ASSIGNOR, for good and valuable considerations, the receipt, adequacy and sufficiency of which are hereby acknowledged, does hereby sell, assign and convey unto ASSIGNEE all of its right, title and interest in and to all of the leases described in Exhibit "A", attached hereto and made a part hereof, together with all of its right, title and interest in and to all wells, including saltwater disposal systems, permits, easements, licenses, servitudes, well equipment, tank batteries, flow lines, gas fixtures and personal property used or usable in connection with production of oil or gas from said leases, hereinafter together called "Assets"; provided however that the transfer of any asset shall only be that proportionate interest applicable to the properties sold hereunder. Revenues, credits (including pre-payments) and accounts receivable associated with the properties sold hereunder, accruing prior to the effective date hereof, are not transferred by this Assignment and shall remain the property of ASSIGNOR.

ASSIGNOR AND ASSIGNEE hereby agree that all oil stored in the tanks as of the date of this Assignment transfers to the Assignee and shall become their property.

ASSIGNOR WARRANTS THAT IT HAS GOOD TITLE TO THE INTERESTS ASSIGNED HEREIN AND THAT THE INTERESTS ASSIGNED HEREIN ARE FREE OF ALL ENCUMBRANCES AND LIENS.

ASSIGNEE hereby agrees to assume all of ASSIGNOR'S responsibility for said wells, the casing and leasehold equipment in and on said wells, and all other personal property used on or in connection therewith on or after the effective date hereof, and ASSIGNEE agrees to protect, defend, indemnify and hold ASSIGNOR and its Directors, Officers, contractors, agents, employees and representatives free and harmless from and against any and all costs, expenses,

sm0092

claims, demands and causes of action of every kind and character arising out of, incident to, or in connection with the leases, land, wells, casing, leasehold equipment, and other personal property hereby conveyed, or ASSIGNEE'S or other parties' operations on said leases and said land, arising and occurring on or after the effective date hereof. ASSIGNOR agrees to indemnify and hold ASSIGNEE harmless from any and all claims or causes arising or occurring prior to the effective date hereof.


ASSIGNEE shall properly plug and abandon all wells herein assigned and shall clean and restore the surface at ASSIGNEE's expense and in accordance with the applicable lease provisions and State and Federal laws, rules and regulations pertaining to the plugging and abandoning of such wells and the restoration of such surface.

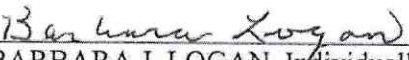
THIS AGREEMENT and SALE is to be treated as an occasional sale, and no sales tax is being collected from ASSIGNEE. If, however, this transaction is later deemed to be other than an occasional sale, ASSIGNEE agrees to be solely responsible for any and all sales taxes due on equipment, material and property hereby assigned and sold, and ASSIGNEE shall remit such sales taxes to the property taxing authority.

ASSIGNEE agrees to perform all operations in compliance with all applicable local, state, Indian and Federal Laws, orders, rules and regulations, and to observe, perform and abide by all of the lease terms and provisions, express and implied, applicable to ASSIGNOR'S interest in the assigned premises. ASSIGNEE further agrees to secure the bonds, permits and other documents as required by the appropriate regulatory authority which are necessary to effectuate the transfer of interests hereby and/or to cause the release of ASSIGNOR'S continued liability as lessee or operator. The parties hereto agree to execute such additional documents or instruments as necessary to transfer ASSIGNOR'S interest in any State, Federal or Indian leases assigned hereby to ASSIGNEE.

THIS ASSIGNMENT and BILL OF SALE shall be binding upon and inure to the benefit of the heirs, successors, personal representatives and assigns of the respective parties hereto.

TO HAVE AND TO HOLD the above described property with all and singular rights, privileges and appurtenances thereto or any wise belonging to said Assignor herein, its heirs, successors, personal representatives, administrators, executors and assigns forever.

  
LESLIE D. LOGAN, Individually and as Trustee  
Of the Leslie and Barbara Logan Trust dtd 8/29/11

  
BARBARA J. LOGAN, Individually and as Trustee  
of the Leslie and Barbara Logan Trust dtd 8/29/11


STATE OF KANSAS )  
 ) SS:  
COUNTY OF Ellsworth )

This instrument was executed and acknowledged before me on this 23<sup>rd</sup> day of June, 2023, by Leslie D. Logan, individually and as Trustee of the Leslie and Barbara Logan Trust dated August 29, 2011.

Kregg H. Clarke  
NOTARY PUBLIC

My Appointment Expires:

10-07-2023



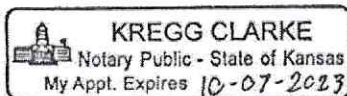
STATE OF KANSAS )  
 ) SS:  
COUNTY OF Ellsworth )

This instrument was executed and acknowledged before me on this 23<sup>rd</sup> day of June, 2023, by Barbara J. Logan, individually and as Trustee of the Leslie and Barbara Logan Trust dated August 29, 2011.

Kregg H. Clarke  
NOTARY PUBLIC

My Appointment Expires:

10-07-2023



## EXHIBIT A

### Kaiser Lease – Barton County, KS

Oil and Gas Lease dated June 18, 2022, recorded in Book 601, Page 297, Register of Deeds Office, Barton County, Kansas, from Robert B. Kaiser, as attorney-in-fact for Theresa M. Kaiser and Robert B. Kaiser, her husband, Lessor, and Leslie D. Logan and/or Barbara Logan, Lessees, covering the South Half of the Northeast Quarter (S/2 NE/4) of Section Twenty-two (22), Township Eighteen (18) South, Range Eleven (11) West, Barton County, Kansas

*Working Interest: 1.00000; Net Revenue Interest: .8750000*

### Bieberle Lease – Barton County, KS

Oil and Gas Lease dated December 2, 1980, recorded in Book 388, Page 248, Register of Deeds Office, Barton County, Kansas, from Frank E. Bieberle, a single man, Lessor, to Aylward Drilling Company, Lessee, covering the Northwest Quarter (NW/4) of Section Four (4), Township Nineteen (19) South, Range Eleven (11) West, Barton County, Kansas

*Working Interest: 1.00000; Net Revenue Interest .8203125*