

KANSAS CORPORATION COMMISSION  
OIL & GAS CONSERVATION DIVISION

Form T-1  
April 2019  
Form must be Typed  
Form must be Signed  
All blanks must be Filled

**REQUEST FOR CHANGE OF OPERATOR  
TRANSFER OF INJECTION OR SURFACE PIT PERMIT**

Form KSONA-1, Certification of Compliance with the Kansas Surface Owner Notification Act,  
MUST be submitted with this form.

Check applicable boxes:

- Oil Lease: No. of Oil Wells \_\_\_\_\_ \*\*
- Gas Lease: No. of Gas Wells \_\_\_\_\_ \*\*
- Gas Gathering System: \_\_\_\_\_
- Saltwater Disposal Well - Permit No.: \_\_\_\_\_  
Spot Location: \_\_\_\_\_ feet from  N /  S Line  
\_\_\_\_\_ feet from  E /  W Line
- Enhanced Recovery Project Permit No.: \_\_\_\_\_  
Entire Project:  Yes  No  
Number of Injection Wells \_\_\_\_\_ \*\*

Field Name: \_\_\_\_\_

**\*\* Side Two Must Be Completed.**

Effective Date of Transfer: \_\_\_\_\_

KS Dept of Revenue Lease No.: \_\_\_\_\_

Lease Name: \_\_\_\_\_

\_\_\_\_ - \_\_\_\_ - \_\_\_\_ - \_\_\_\_ Sec. \_\_\_\_ Twp. \_\_\_\_ R.  E  W

Legal Description of Lease: \_\_\_\_\_

County: \_\_\_\_\_

Production Zone(s): \_\_\_\_\_

Injection Zone(s): \_\_\_\_\_

Surface Pit Permit No.: \_\_\_\_\_  
(API No. if Drill Pit, WO or Haul)

\_\_\_\_\_ feet from  N /  S Line of Section

\_\_\_\_\_ feet from  E /  W Line of Section

Type of Pit:  Emergency  Burn  Settling  Haul-Off  Workover  Drilling

Past Operator's License No. \_\_\_\_\_

Contact Person: \_\_\_\_\_

Past Operator's Name & Address: \_\_\_\_\_

Phone: \_\_\_\_\_

Title: \_\_\_\_\_

Date: \_\_\_\_\_

Signature: \_\_\_\_\_

New Operator's License No. \_\_\_\_\_

Contact Person: \_\_\_\_\_

New Operator's Name & Address: \_\_\_\_\_

Phone: \_\_\_\_\_

New Operator's Email: \_\_\_\_\_

Oil / Gas Purchaser: \_\_\_\_\_

Date: \_\_\_\_\_

Title: \_\_\_\_\_

Signature: \_\_\_\_\_

**Acknowledgment of Transfer:** The above request for transfer of injection authorization, surface pit permit # \_\_\_\_\_ has been noted, approved and duly recorded in the records of the Kansas Corporation Commission. This acknowledgment of transfer pertains to Kansas Corporation Commission records only and does not convey any ownership interest in the above injection well(s) or pit permit.

\_\_\_\_\_ is acknowledged as  
the new operator and may continue to inject fluids as authorized by

Permit No.: \_\_\_\_\_ . Recommended action: \_\_\_\_\_

Date: \_\_\_\_\_

Authorized Signature

\_\_\_\_\_ is acknowledged as  
the new operator of the above named lease containing the surface pit

permitted by No.: \_\_\_\_\_ .

Date: \_\_\_\_\_

Authorized Signature

DISTRICT \_\_\_\_\_ EPR \_\_\_\_\_ PRODUCTION \_\_\_\_\_ UIC \_\_\_\_\_

Side Two

**Must Be Filed For All Wells**

KDOR Lease No.: \_\_\_\_\_

\* Lease Name: \_\_\_\_\_ \* Location: \_\_\_\_\_

Well No.	API No. (YR DRLD/PRE '67)	Footage from Section Line (i.e. FSL = Feet from South Line)		Type of Well (Oil/Gas/INJ/WSW)	Well Status (PROD/TA'D/Abandoned)
		Circle: FSL/FNL	Circle: FEL/FWL		
_____	_____	_____	_____	_____	_____
_____	_____	_____	_____	_____	_____
_____	_____	_____	_____	_____	_____
_____	_____	_____	_____	_____	_____
_____	_____	_____	_____	_____	_____
_____	_____	_____	_____	_____	_____
_____	_____	_____	_____	_____	_____
_____	_____	_____	_____	_____	_____
_____	_____	_____	_____	_____	_____
_____	_____	_____	_____	_____	_____
_____	_____	_____	_____	_____	_____
_____	_____	_____	_____	_____	_____
_____	_____	_____	_____	_____	_____
_____	_____	_____	_____	_____	_____
_____	_____	_____	_____	_____	_____
_____	_____	_____	_____	_____	_____
_____	_____	_____	_____	_____	_____
_____	_____	_____	_____	_____	_____
_____	_____	_____	_____	_____	_____
_____	_____	_____	_____	_____	_____
_____	_____	_____	_____	_____	_____
_____	_____	_____	_____	_____	_____
_____	_____	_____	_____	_____	_____
_____	_____	_____	_____	_____	_____
_____	_____	_____	_____	_____	_____
_____	_____	_____	_____	_____	_____
_____	_____	_____	_____	_____	_____
_____	_____	_____	_____	_____	_____
_____	_____	_____	_____	_____	_____
_____	_____	_____	_____	_____	_____
_____	_____	_____	_____	_____	_____
_____	_____	_____	_____	_____	_____
_____	_____	_____	_____	_____	_____
_____	_____	_____	_____	_____	_____
_____	_____	_____	_____	_____	_____
_____	_____	_____	_____	_____	_____
_____	_____	_____	_____	_____	_____

A separate sheet may be attached if necessary.

\* When transferring a unit which consists of more than one lease please file a separate side two for each lease. If a lease covers more than one section please indicate which section each well is located.

KANSAS CORPORATION COMMISSION  
OIL & GAS CONSERVATION DIVISION

Form KSONA-1

July 2021

Form Must Be Typed

Form must be Signed

All blanks must be Filled

**CERTIFICATION OF COMPLIANCE WITH THE  
KANSAS SURFACE OWNER NOTIFICATION ACT**

*This form must be submitted with all Forms C-1 (Notice of Intent to Drill); CB-1 (Cathodic Protection Borehole Intent); T-1 (Request for Change of Operator Transfer of Injection or Surface Pit Permit); and CP-1 (Well Plugging Application). Any such form submitted without an accompanying Form KSONA-1 will be returned.*

Select the corresponding form being filed:  C-1 (Intent)  CB-1 (Cathodic Protection Borehole Intent)  T-1 (Transfer)  CP-1 (Plugging Application)

OPERATOR: License # \_\_\_\_\_

Name: \_\_\_\_\_

Address 1: \_\_\_\_\_

Address 2: \_\_\_\_\_

City: \_\_\_\_\_ State: \_\_\_\_\_ Zip: \_\_\_\_\_ + \_\_\_\_\_

Contact Person: \_\_\_\_\_

Phone: ( \_\_\_\_\_ ) \_\_\_\_\_ Fax: ( \_\_\_\_\_ ) \_\_\_\_\_

Email Address: \_\_\_\_\_

Well Location:

\_\_\_\_ - \_\_\_\_ - \_\_\_\_ - \_\_\_\_ Sec. \_\_\_\_ Twp. \_\_\_\_ S. R. \_\_\_\_  East  West

County: \_\_\_\_\_

Lease Name: \_\_\_\_\_ Well #: \_\_\_\_\_

*If filing a Form T-1 for multiple wells on a lease, enter the legal description of the lease below:*

**Surface Owner Information:**

Name: \_\_\_\_\_

Address 1: \_\_\_\_\_

Address 2: \_\_\_\_\_

City: \_\_\_\_\_ State: \_\_\_\_\_ Zip: \_\_\_\_\_ + \_\_\_\_\_

*When filing a Form T-1 involving multiple surface owners, attach an additional sheet listing all of the information to the left for each surface owner. Surface owner information can be found in the records of the register of deeds for the county, and in the real estate property tax records of the county treasurer.*

*If this form is being submitted with a Form C-1 (Intent) or CB-1 (Cathodic Protection Borehole Intent), you must supply the surface owners and the KCC with a plat showing the predicted locations of lease roads, tank batteries, pipelines, and electrical lines. The locations shown on the plat are preliminary non-binding estimates. The locations may be entered on the Form C-1 plat, Form CB-1 plat, or a separate plat may be submitted.*

**Select one of the following:**

- I certify that, pursuant to the Kansas Surface Owner Notice Act (see Chapter 55 of the Kansas Statutes Annotated), I have provided the following to the surface owner(s) of the land upon which the subject well is or will be located: 1) a copy of the Form C-1, Form CB-1, Form T-1, or Form CP-1 that I am filing in connection with this form; 2) if the form being filed is a Form C-1 or Form CB-1, the plat(s) required by this form; and 3) my operator name, address, phone number, fax, and email address.
- I have not provided this information to the surface owner(s). I acknowledge that, because I have not provided this information, the KCC will be required to send this information to the surface owner(s). To mitigate the additional cost of the KCC performing this task, I acknowledge that I must provide the name and address of the surface owner by filling out the top section of this form and that I am being charged a \$30.00 handling fee, payable to the KCC, which is enclosed with this form.

*If choosing the second option, submit payment of the \$30.00 handling fee with this form. If the fee is not received with this form, the KSONA-1 form and the associated Form C-1, Form CB-1, Form T-1, or Form CP-1 will be returned.*

I hereby certify that the statements made herein are true and correct to the best of my knowledge and belief.

Date: \_\_\_\_\_ Signature of Operator or Agent: \_\_\_\_\_ Title: \_\_\_\_\_



DocId:8003715

Tx:4002552

FILED FOR RECORD  
09/11/2023 12:49 PM  
VICKI HUGHES  
REGISTER OF DEEDS  
FRANKLIN COUNTY, KANSAS  
INSTRUMENT # 2023-02918  
RECORDING FEE 38.00

## ASSIGNMENT OF OIL AND GAS LEASE

KNOW ALL MEN BY THESE PRESENTS:

That the undersigned, John L. Herrick, hereinafter called Assignor, for and in consideration of One Dollar (\$1.00) and other valuable consideration, the receipt and sufficiency whereof is acknowledged, does hereby sell, assign, transfer and set over unto H D Well Services LLC, or any amendments thereto, hereinafter called Assignee, a working interest consisting of 43.75% net revenue interest in and to the oil and gas lease dated December 14, 1999, from Mark Landry & Mary Ann Landry, Lessors, to Landry LLC, Lessee, recorded in Book 189, Page 673, insofar as said lease covers the following described land in Franklin County, State of Kansas:

The East half of the Southeast Quarter (E/2 SE/4) of Section 6, Township Seventeen (17) South, Range Twenty One (21) East, except Commencing at the Southeast corner thereof, thence West 20 rods, thence North 32 rods, thence East 20 rods, thence South 32 rods to the place of beginning, and except Commencing at the Southwest corner of the East 1/2 of the Southeast 1/4 of said Section 6, thence North 300 feet, thence East 714 feet, thence South 300 feet, thence West 714 feet to the point of beginning, and except Commencing at the Southeast corner of the Southeast 1/4 of Section 6, Township 17 South, Range 21 East, thence North along the East line of said quarter section on an assumed bearing of North 00 degrees, 00 minutes 00 seconds East 528 feet to the true point of beginning of land being described; thence continuing North 00 degrees 00 minutes 00 seconds East along said East line 790 feet; thence North 90 degrees 00 minutes 00 seconds West 100 feet; thence South 00 degrees 00 minutes 00 seconds East 112 feet; thence North 90 degrees 00 minutes 00 seconds West 1224.82 feet, more or less, to a point of the West line of the East 1/2 of said quarter section; thence South 00 degrees 08 minutes 55 seconds West along said West line 400 feet; thence South 81 degrees 30 minutes 31 seconds East 863.34 feet; thence South 44 degrees 14 minutes 34 seconds East 203.55 feet; thence South 89 degrees 11 minutes 08 seconds East parallel to the South line of said quarter section 330 feet to the true point of beginning, containing 16.4182 acres, more or less, and except Commencing at the Southeast corner of the Southeast 1/4 of Section 6, Township 17 South, Range


point of beginning, containing 10.1000 acres, more or less, beginning at the Southeast corner of the Southeast 1/4 of Section 6, Township 17 South, Range 21 East, thence North along the East line of said quarter section on an assumed bearing of North 00 degrees 00 minutes 00 seconds East 528 feet; thence North 89 degrees 11 minutes 08 seconds West, parallel to the South line of said quarter section, 330 feet to the true point of beginning of land being described; thence North 44 degrees 14 minutes 34 seconds West 203.55 feet; thence North 81 degrees 30 minutes 31 seconds West 863.34 feet, more or less, to a point on the West line of the East 1/2 of said quarter section; thence South 00 degrees 08 minutes 55 seconds West along said West line 487.13 feet, said point being 300 feet Northerly of the Southwest corner of the East 1/2 of said quarter section; thence South 89 degrees 11 minutes 08 seconds East parallel to the South line of said quarter section 714 feet; thence South 00 degrees 08 minutes 55 seconds West, parallel to the West line of said East 1/2, 300-feet to a point on the South line of the South line of said quarter section; thence south 89 degrees 11 minutes 08 seconds East, along said South line, 284.04 feet; thence North 00 degrees 00 minutes 00 seconds East parallel to the East line of said quarter section 528 feet to the true point of beginning, and except Beginning at the S.E. corner of the S.E. 1/4 of Sec. 6, Twp. 17, Rng. 21, Franklin County, Kansas, thence North 00°00'00" East 1318.00 feet along the East line of said Quarter Section to the true point of beginning, thence North 90°00'00", West 100 feet, thence South 00°00'00" West 112 feet, thence North 90°00'00" West 852.36 feet, thence North 00°00'00" East 469.15

feet, thence North 90°00'00" East 952.36 feet to a point on the East line of said Quarter Section, thence South 00°00'00" West 357.15 along the East line to true point of beginning,

together with the rights incident thereto and the personal property thereon, appurtenant thereto, or used or obtained in connection therewith.

And for the same consideration the Assignor covenants with the Assignee, its or his heirs, successors or assigns: That the Assignor is the lawful owner of and has good title to the interest above assigned in and to said lease, estate, rights and property free and clear from all liens, encumbrances or adverse claims; that said lease is a valid and subsisting lease on the land above described, and all rentals and royalties due thereunder have been paid and all conditions necessary to keep the same in full force have been performed.

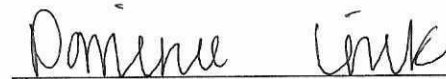
EXECUTED this 11 day of September, 2023.

  
\_\_\_\_\_  
John L. Herrick

STATE OF KANSAS  
COUNTY OF FRANKLIN, ss:


BEFORE ME, the undersigned, a Notary Public within and for said County and State, on this 11 day of September, 2023, personally appeared John L. Herrick, to me personally known to be the identical person who executed the within and foregoing instrument and acknowledged to me that he executed the same as his free and voluntary act and deed for the uses and purposes therein set forth.

IN WITNESS WHEREOF, I have hereunto set my hand and official seal the day and year last above written.

  
\_\_\_\_\_

Notary Public

Appointment/Commission Expires: 3/3/2024



09/11/2023 12:49 PM  
VALUE CUSTOMER

TRANSACTION # 4002552  
DOCUMENT # 2023-02918

ASSIGN OIL A

RECORDING FEE: 38.00  
TOTAL: 38.00  
CHECK: 38.00 HD WELL SERVICES LLC 10  
64

THANK YOU

VICKI HUGHES  
REGISTER OF DEEDS  
FRANKLIN COUNTY, KANSAS