

KANSAS CORPORATION COMMISSION
OIL & GAS CONSERVATION DIVISION

Form T-1
April 2019
Form must be Typed
Form must be Signed
All blanks must be Filled

**REQUEST FOR CHANGE OF OPERATOR
TRANSFER OF INJECTION OR SURFACE PIT PERMIT**

Form KSONA-1, Certification of Compliance with the Kansas Surface Owner Notification Act,
MUST be submitted with this form.

Check applicable boxes:

- Oil Lease: No. of Oil Wells _____ **
- Gas Lease: No. of Gas Wells _____ **
- Gas Gathering System: _____
- Saltwater Disposal Well - Permit No.: _____
Spot Location: _____ feet from N / S Line
_____ feet from E / W Line
- Enhanced Recovery Project Permit No.: _____
Entire Project: Yes No
Number of Injection Wells _____ **

Field Name: _____

**** Side Two Must Be Completed.**

Effective Date of Transfer: _____

KS Dept of Revenue Lease No.: _____

Lease Name: _____

____ - ____ - ____ - ____ Sec. ____ Twp. ____ R. E W

Legal Description of Lease: _____

County: _____

Production Zone(s): _____

Injection Zone(s): _____

Surface Pit Permit No.: _____
(API No. if Drill Pit, WO or Haul)

_____ feet from N / S Line of Section

_____ feet from E / W Line of Section

Type of Pit: Emergency Burn Settling Haul-Off Workover Drilling

Past Operator's License No. _____

Contact Person: _____

Past Operator's Name & Address: _____

Phone: _____

Title: _____

Date: _____

Signature: _____

New Operator's License No. _____

Contact Person: _____

New Operator's Name & Address: _____

Phone: _____

New Operator's Email: _____

Oil / Gas Purchaser: _____

Date: _____

Title: _____

Signature: _____

Acknowledgment of Transfer: The above request for transfer of injection authorization, surface pit permit # _____ has been noted, approved and duly recorded in the records of the Kansas Corporation Commission. This acknowledgment of transfer pertains to Kansas Corporation Commission records only and does not convey any ownership interest in the above injection well(s) or pit permit.

_____ is acknowledged as
the new operator and may continue to inject fluids as authorized by

Permit No.: _____ . Recommended action: _____

Date: _____

Authorized Signature

_____ is acknowledged as
the new operator of the above named lease containing the surface pit

permitted by No.: _____ .

Date: _____

Authorized Signature

DISTRICT _____ EPR _____ PRODUCTION _____ UIC _____

KANSAS CORPORATION COMMISSION
OIL & GAS CONSERVATION DIVISION

Form KSONA-1

July 2021

Form Must Be Typed

Form must be Signed

All blanks must be Filled

**CERTIFICATION OF COMPLIANCE WITH THE
KANSAS SURFACE OWNER NOTIFICATION ACT**

This form must be submitted with all Forms C-1 (Notice of Intent to Drill); CB-1 (Cathodic Protection Borehole Intent); T-1 (Request for Change of Operator Transfer of Injection or Surface Pit Permit); and CP-1 (Well Plugging Application). Any such form submitted without an accompanying Form KSONA-1 will be returned.

Select the corresponding form being filed: C-1 (Intent) CB-1 (Cathodic Protection Borehole Intent) T-1 (Transfer) CP-1 (Plugging Application)

OPERATOR: License # _____

Name: _____

Address 1: _____

Address 2: _____

City: _____ State: _____ Zip: _____ + _____

Contact Person: _____

Phone: (_____) _____ Fax: (_____) _____

Email Address: _____

Well Location:

____ - ____ - ____ - ____ Sec. ____ Twp. ____ S. R. ____ East West

County: _____

Lease Name: _____ Well #: _____

If filing a Form T-1 for multiple wells on a lease, enter the legal description of the lease below:

Surface Owner Information:

Name: _____

Address 1: _____

Address 2: _____

City: _____ State: _____ Zip: _____ + _____

When filing a Form T-1 involving multiple surface owners, attach an additional sheet listing all of the information to the left for each surface owner. Surface owner information can be found in the records of the register of deeds for the county, and in the real estate property tax records of the county treasurer.

If this form is being submitted with a Form C-1 (Intent) or CB-1 (Cathodic Protection Borehole Intent), you must supply the surface owners and the KCC with a plat showing the predicted locations of lease roads, tank batteries, pipelines, and electrical lines. The locations shown on the plat are preliminary non-binding estimates. The locations may be entered on the Form C-1 plat, Form CB-1 plat, or a separate plat may be submitted.

Select one of the following:

- I certify that, pursuant to the Kansas Surface Owner Notice Act (see Chapter 55 of the Kansas Statutes Annotated), I have provided the following to the surface owner(s) of the land upon which the subject well is or will be located: 1) a copy of the Form C-1, Form CB-1, Form T-1, or Form CP-1 that I am filing in connection with this form; 2) if the form being filed is a Form C-1 or Form CB-1, the plat(s) required by this form; and 3) my operator name, address, phone number, fax, and email address.
- I have not provided this information to the surface owner(s). I acknowledge that, because I have not provided this information, the KCC will be required to send this information to the surface owner(s). To mitigate the additional cost of the KCC performing this task, I acknowledge that I must provide the name and address of the surface owner by filling out the top section of this form and that I am being charged a \$30.00 handling fee, payable to the KCC, which is enclosed with this form.

If choosing the second option, submit payment of the \$30.00 handling fee with this form. If the fee is not received with this form, the KSONA-1 form and the associated Form C-1, Form CB-1, Form T-1, or Form CP-1 will be returned.

I hereby certify that the statements made herein are true and correct to the best of my knowledge and belief.

Date: _____ Signature of Operator or Agent: _____ Title: _____

ASSIGNMENT OF OPERATIONS

KNOW ALL MEN BY THESE PRESENTS:

WHEREAS, Liberty Operations & Completions, Inc., is an owner and primary operator of the oil and gas, salt water disposal, and oil recovery wells located in Ellis and Rooks Counties, Kansas, as described in Exhibit A.

WHEREAS, under the terms of an Assignment of Operations, Jeff Crawford d/b/a Jeff's Oilwell Supervision is currently operating certain wells on behalf of Liberty Operations & Completions, Inc.

NOW THEREFORE, in consideration of the exchange of One Dollar (\$1.00) and other good and valuable consideration, of which the receipt and sufficiency is hereby acknowledged, Liberty Operations & Completions, Inc. and Jeff Crawford d/b/a Jeff's Oilwell Supervision do each hereby assign, sell, transfer, and convey to Bach Oil Production all of their right, title, and interest in and to the right to operate the wells described in Exhibit A.

It is further agreed and understood that this Assignment shall not include any working interest or overriding royalty interest in the wells, but is limited strictly to the right to operate the wells.

This assignment is made and executed and delivered without warranty of any kind and no warranty shall be implied.

IN WITNESS WHEREOF, this instrument is executed this 19 day of September 2023.

Liberty Operations & Completions, Inc.

Jeff's Oilwell Supervision

Roger L. Comeau
Roger L. Comeau, President

Jeff S. Crawford
Jeff S. Crawford

Bach Oil Production


Jason Bach
Jason Bach, President

STATE OF KANSAS, COUNTY OF Rooks, ss

Acknowledged before me this 19 day of September, 2023, by Roger L. Comeau, President of Liberty Operations & Completions, Inc.

Douglas E. Wilfong
Notary Public

3-2-2026
Appointment




STATE OF KANSAS, COUNTY OF Rooks, ss

Acknowledged before me this 19 day of September, 2023, by Jeff S. Crawford d/b/a Jeff's Oilwell Services.


Douglas E. Wilfong
Notary Public

3-2-2026
Appointment





STATE OF Nebraska, COUNTY OF Harlan, ss

Acknowledged before me this 20 day of September, 2023, by **Jason Bach, President of Bach Oil Production.**



Notary Public



Lease Name	Well	API Number	Year Drilled	Depth	County	Sec	Twp	Rge	Dir	Legal	Feet		Type	Status	Lease Code
	No.										N/S	E/W			
Burton	1	15-163-00766-0001	2014	3855	Rooks	20	10	17	W	NE/4 NE/4 NE/4	330 N	330 E	Oil	TA	145795
Ganoung R&R	1	15-163-23491-0000	2005	3700	Rooks	21	10	17	W	SW/4 SE/4 NE/4	2070 N	1100 E	Oil	TA	137438
Henderson	1	15-051-05738-0000	1947	3499	Ellis	15	11	18	W	SE/4 SE/4 SW/4	324 S	2962 E	Oil	TA	108014
Henderson	2	15-051-04858-0001	2004	3543	Ellis	15	11	18	W	NE/4 SE/4 SW/4	983 S	2875 E	Oil	TA	108014
Henderson	3	15-051-04859-0001		3558	Ellis	15	11	18	W	SW/4 SE/4 SW/4	367 S	3677 E	EOR	SWD	
Lindsey	1	15-163-00367-0001	2015	3566	Rooks	36	7	19	W	SE/4 SW/4 SE/4	330 S	1350 E	Oil	TA	146404
Stalnaker	1	15-163-22593-0000	1984	3660	Rooks	30	9	17	W	NW/4 SW/4 NE/4	3630 S	2310 E	Oil	TA	123007
Stalnaker SWD	2	15-163-22821-0000	1985	3680	Rooks	30	9	17	W	SW/4 SW/4 NE/4	2891 S	2429 E	SWD	SWD	
Westhusin A	1	15-163-22044-0001	2010	3284	Rooks	22	9	17	W	NE/4 SW/4 NE/4	1650 N	1650 E	Oil	PR	119857