

KANSAS CORPORATION COMMISSION
OIL & GAS CONSERVATION DIVISION

Form T-1
April 2019
Form must be Typed
Form must be Signed
All blanks must be Filled

**REQUEST FOR CHANGE OF OPERATOR
TRANSFER OF INJECTION OR SURFACE PIT PERMIT**

Form KSONA-1, Certification of Compliance with the Kansas Surface Owner Notification Act,
MUST be submitted with this form.

Check applicable boxes:

- Oil Lease: No. of Oil Wells _____ **
- Gas Lease: No. of Gas Wells _____ **
- Gas Gathering System: _____
- Saltwater Disposal Well - Permit No.: _____
Spot Location: _____ feet from N / S Line
_____ feet from E / W Line
- Enhanced Recovery Project Permit No.: _____
Entire Project: Yes No
Number of Injection Wells _____ **

Field Name: _____

**** Side Two Must Be Completed.**

Effective Date of Transfer: _____

KS Dept of Revenue Lease No.: _____

Lease Name: _____

____ - ____ - ____ - ____ Sec. ____ Twp. ____ R. E W

Legal Description of Lease: _____

County: _____

Production Zone(s): _____

Injection Zone(s): _____

Surface Pit Permit No.: _____
(API No. if Drill Pit, WO or Haul)

_____ feet from N / S Line of Section

_____ feet from E / W Line of Section

Type of Pit: Emergency Burn Settling Haul-Off Workover Drilling

Past Operator's License No. _____

Contact Person: _____

Past Operator's Name & Address: _____

Phone: _____

Title: _____

Date: _____

Signature: _____

New Operator's License No. _____

Contact Person: _____

New Operator's Name & Address: _____

Phone: _____

New Operator's Email: _____

Oil / Gas Purchaser: _____

Date: _____

Title: _____

Signature: _____

Acknowledgment of Transfer: The above request for transfer of injection authorization, surface pit permit # _____ has been noted, approved and duly recorded in the records of the Kansas Corporation Commission. This acknowledgment of transfer pertains to Kansas Corporation Commission records only and does not convey any ownership interest in the above injection well(s) or pit permit.

_____ is acknowledged as
the new operator and may continue to inject fluids as authorized by

Permit No.: _____ . Recommended action: _____

Date: _____

Authorized Signature

_____ is acknowledged as
the new operator of the above named lease containing the surface pit

permitted by No.: _____ .

Date: _____

Authorized Signature

DISTRICT _____ EPR _____ PRODUCTION _____ UIC _____

Side Two

Must Be Filed For All Wells

KDOR Lease No.: _____

* Lease Name: _____ * Location: _____

| Well No. | API No. (YR DRLD/PRE '67) | Footage from Section Line (i.e. FSL = Feet from South Line) | | Type of Well (Oil/Gas/INJ/WSW) | Well Status (PROD/TA'D/Abandoned) |
|----------|------------------------------|--|--------------------|-----------------------------------|--------------------------------------|
| | | Circle: FSL/FNL | Circle: FEL/FWL | | |
| _____ | _____ | _____ | _____ | _____ | _____ |
| _____ | _____ | _____ | _____ | _____ | _____ |
| _____ | _____ | _____ | _____ | _____ | _____ |
| _____ | _____ | _____ | _____ | _____ | _____ |
| _____ | _____ | _____ | _____ | _____ | _____ |
| _____ | _____ | _____ | _____ | _____ | _____ |
| _____ | _____ | _____ | _____ | _____ | _____ |
| _____ | _____ | _____ | _____ | _____ | _____ |
| _____ | _____ | _____ | _____ | _____ | _____ |
| _____ | _____ | _____ | _____ | _____ | _____ |
| _____ | _____ | _____ | _____ | _____ | _____ |
| _____ | _____ | _____ | _____ | _____ | _____ |
| _____ | _____ | _____ | _____ | _____ | _____ |
| _____ | _____ | _____ | _____ | _____ | _____ |
| _____ | _____ | _____ | _____ | _____ | _____ |
| _____ | _____ | _____ | _____ | _____ | _____ |
| _____ | _____ | _____ | _____ | _____ | _____ |
| _____ | _____ | _____ | _____ | _____ | _____ |
| _____ | _____ | _____ | _____ | _____ | _____ |
| _____ | _____ | _____ | _____ | _____ | _____ |
| _____ | _____ | _____ | _____ | _____ | _____ |
| _____ | _____ | _____ | _____ | _____ | _____ |
| _____ | _____ | _____ | _____ | _____ | _____ |

A separate sheet may be attached if necessary.

* When transferring a unit which consists of more than one lease please file a separate side two for each lease. If a lease covers more than one section please indicate which section each well is located.

KANSAS CORPORATION COMMISSION
OIL & GAS CONSERVATION DIVISION

Form KSONA-1

July 2021

Form Must Be Typed

Form must be Signed

All blanks must be Filled

**CERTIFICATION OF COMPLIANCE WITH THE
KANSAS SURFACE OWNER NOTIFICATION ACT**

This form must be submitted with all Forms C-1 (Notice of Intent to Drill); CB-1 (Cathodic Protection Borehole Intent); T-1 (Request for Change of Operator Transfer of Injection or Surface Pit Permit); and CP-1 (Well Plugging Application). Any such form submitted without an accompanying Form KSONA-1 will be returned.

Select the corresponding form being filed: C-1 (Intent) CB-1 (Cathodic Protection Borehole Intent) T-1 (Transfer) CP-1 (Plugging Application)

OPERATOR: License # _____

Name: _____

Address 1: _____

Address 2: _____

City: _____ State: _____ Zip: _____ + _____

Contact Person: _____

Phone: (_____) _____ Fax: (_____) _____

Email Address: _____

Well Location:

____ - ____ - ____ - ____ Sec. ____ Twp. ____ S. R. ____ East West

County: _____

Lease Name: _____ Well #: _____

If filing a Form T-1 for multiple wells on a lease, enter the legal description of the lease below:

Surface Owner Information:

Name: _____

Address 1: _____

Address 2: _____

City: _____ State: _____ Zip: _____ + _____

When filing a Form T-1 involving multiple surface owners, attach an additional sheet listing all of the information to the left for each surface owner. Surface owner information can be found in the records of the register of deeds for the county, and in the real estate property tax records of the county treasurer.

If this form is being submitted with a Form C-1 (Intent) or CB-1 (Cathodic Protection Borehole Intent), you must supply the surface owners and the KCC with a plat showing the predicted locations of lease roads, tank batteries, pipelines, and electrical lines. The locations shown on the plat are preliminary non-binding estimates. The locations may be entered on the Form C-1 plat, Form CB-1 plat, or a separate plat may be submitted.

Select one of the following:

- I certify that, pursuant to the Kansas Surface Owner Notice Act (see Chapter 55 of the Kansas Statutes Annotated), I have provided the following to the surface owner(s) of the land upon which the subject well is or will be located: 1) a copy of the Form C-1, Form CB-1, Form T-1, or Form CP-1 that I am filing in connection with this form; 2) if the form being filed is a Form C-1 or Form CB-1, the plat(s) required by this form; and 3) my operator name, address, phone number, fax, and email address.
- I have not provided this information to the surface owner(s). I acknowledge that, because I have not provided this information, the KCC will be required to send this information to the surface owner(s). To mitigate the additional cost of the KCC performing this task, I acknowledge that I must provide the name and address of the surface owner by filling out the top section of this form and that I am being charged a \$30.00 handling fee, payable to the KCC, which is enclosed with this form.

If choosing the second option, submit payment of the \$30.00 handling fee with this form. If the fee is not received with this form, the KSONA-1 form and the associated Form C-1, Form CB-1, Form T-1, or Form CP-1 will be returned.

I hereby certify that the statements made herein are true and correct to the best of my knowledge and belief.

Date: _____ Signature of Operator or Agent: _____ Title: _____

ASSIGNMENT
OF
OIL AND GAS LEASE INTERESTS

KNOW ALL PERSONS BY THESE PRESENTS:

That, **Alan J. Hoffman and Kathleen A. Hoffman; AKH Oil, LLC; Dean Haselhorst and Julie Haselhorst, personally, and d/b/a Crazy Horse Oil; Rugan 3 Farms, Inc.; David P. Wirth and Pamela E. Wirth; H & B Petroleum Corporation; CLH Investments, LLC; MBK Investments, LLC; Eric Hoffman and Amanda Hoffman; Kevin Hoffman and Veronica Hoffman; Nathan Hoffman and Kimberly Hoffman; Ryan Hoffman and Jenna Hoffman; Musgrove Petroleum, LLC; Robert Garrett and Corinne Garrett**, herein called "**Assignors**," for and in consideration of One Dollar (\$1.00) and other valuable consideration, the receipt and sufficiency of which is hereby acknowledged, does hereby sell, assign, transfer and set over unto **H3 Oil and Gas, LLC**, herein called "**Assignee**," subject to overriding royalty interests which may appear of record, 100% of Assignors' working interests in and to the oil and gas leases, oil, gas, and mineral leases and subleases and assignments described in Exhibit "A" attached hereto, and all oil, gas, water, or injection wells located on the leases, including those wells described on Exhibit "B" attached hereto, together with the rights incident thereto and the personal property thereon, appurtenant thereto, or used or obtained in connection therewith, including, but not limited to, a like interest in all easements, rights of way, injection and disposal agreements and rights, common tank battery agreements, unitization and pooling agreements, and similar rights and interests pertaining to, situated on, or used

in connection with the leases, all structures, facilities, foundations, wellheads, tanks, pumps, compressors, separators, heater treaters, valves, fittings, equipment, machinery, fixtures, flowlines, pipelines, platforms, tubular goods, materials, tools, supplies, improvements, and any other immovable and mixed property located on, used in the operation of, or relating to the production, treatment, non-regulated transportation, gathering, marketing, sale, processing, handling or disposal of hydrocarbons, water, and associated substances produced thereon.

This Assignment is made pursuant to that Contract for Sale of Oil and Gas Lease Interests dated 8-29, 2023, signed by all Assignors and Assignee set forth hereinabove. All promises, warranty disclaimers, covenants, conditions, obligations, assumptions, duties, and responsibilities contained in said Contract for Sale of Oil and Gas Lease Interests dated 8-29, 2023, between the parties hereto remains fully enforceable by all parties, and is fully incorporated by reference herein.


Assignors make no warranty of any kind, express or implied, including, but not by way of limitation, any warranty or representation as to the quantity, quality or condition of the oil and gas leases described herein, the title to any leases, the wellbores and subsurface equipment that may be located on said leases, or the fitness thereof, for the use for which it was made or for any use which Assignee may intend to make of it. Assignors further disclaim any representation or warranty, express or implied, as to the leases, including, but not limited to: (I) the contents, character, or nature of any descriptive memorandum, land data, or any report of any petroleum engineering consultant or any geological or seismic rate or interpretation, relating to the leases, (II) the quantify, quality, or recoverability of petroleum substances from the lands covered by the lease, (III) any estimates of the value of the leases or future revenues generated therefrom, (IV) the production of petroleum substances from the leases, or whether production has been continuous or in paying quantities, (V) the maintenance, repair, condition, quality,

suitability, design, or marketability of the leases, (VI) the physical and/or environmental condition of the lands covered by the leases, or (VII) any other material or information that may have been made available or communicated to Assignee or its affiliates, or its or their employees, agents, consultants, representatives, or advisors, in connection with the transaction contemplated by the agreement or any discussion or presentation relating thereto. Assignors further disclaim any representation or warranty, express or implied, of merchantability or fitness for a particular purpose, it being expressly understood and agreed to by the parties hereto that Assignee shall be deemed to be obtaining the leases in their present status, condition, and state of repair, "AS IS" and "WHERE IS", with all faults.

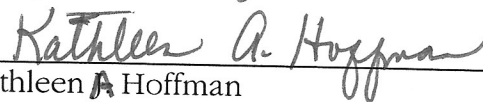
This Assignment shall bind and inure to the benefit of the parties hereto and their respective successors and assigns.

This Assignment may be executed in one or more counterparts, each of which shall be deemed an original and all of which shall constitute one and the same agreement.

This Assignment is effective the 1st day of August, 2023.



Alan J. Hoffman

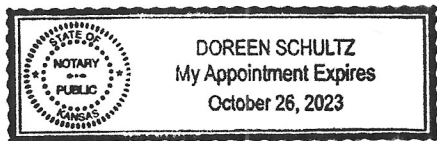



Kathleen A. Hoffman

ACKNOWLEDGMENT

STATE OF KANSAS, COUNTY OF BARTON:

This instrument was acknowledged before me on Aug. 20, 2023, by Alan J. Hoffman and Kathleen J. Hoffman, husband and wife.





Notary Public (Printed Name) Doreen Schultz
My appointment expires: 10-26-23

AKH Oil, LLC

By Alan K. Hoffman
Alan K. Hoffman, Managing Member

ACKNOWLEDGMENT

STATE OF KANSAS, COUNTY OF BARTON:

This instrument was acknowledged before me on Aug. 20, 2023, by Alan K. Hoffman, Managing Member of AKH Oil, LLC.



Doreen Schultz
Notary Public (Printed Name) Doreen Schultz
My appointment expires: 10-26-23

Eric Hoffman

Amanda Hoffman

ACKNOWLEDGMENT

STATE OF KANSAS, COUNTY OF BARTON:

This instrument was acknowledged before me on _____, 2023, by Eric Hoffman and Amanda Hoffman, husband and wife.

Notary Public (Printed Name) _____
My appointment expires: _____

Kevin Hoffman

Veronica Hoffman

ACKNOWLEDGMENT

STATE OF KANSAS, COUNTY OF BARTON:

This instrument was acknowledged before me on _____, 2023, by Kevin Hoffman and Veronica Hoffman, husband and wife.

Notary Public (Printed Name) _____
My appointment expires: _____

AKH Oil, LLC

By _____
Alan K. Hoffman, Managing Member

ACKNOWLEDGMENT

STATE OF KANSAS, COUNTY OF BARTON:

This instrument was acknowledged before me on _____, 2023, by Alan K. Hoffman, Managing Member of AKH Oil, LLC.

Notary Public (Printed Name)
My appointment expires: _____

Eric Hoffman
Eric Hoffman

Amanda Hoffman
Amanda Hoffman

ACKNOWLEDGMENT

STATE OF KANSAS, COUNTY OF BARTON:

This instrument was acknowledged before me on Oct. 5, 2023, by Eric Hoffman and Amanda Hoffman, husband and wife.



Doreen Schultz
Notary Public (Printed Name) Doreen Schultz
My appointment expires: 10-26-23

Kevin Hoffman

Veronica Hoffman

ACKNOWLEDGMENT

STATE OF KANSAS, COUNTY OF BARTON:

This instrument was acknowledged before me on _____, 2023, by Kevin Hoffman and Veronica Hoffman, husband and wife.

Notary Public (Printed Name)
My appointment expires: _____

AKH Oil, LLC

By _____
Alan K. Hoffman, Managing Member

ACKNOWLEDGMENT

STATE OF KANSAS, COUNTY OF BARTON:

This instrument was acknowledged before me on _____, 2023, by Alan K. Hoffman, Managing Member of AKH Oil, LLC.

Notary Public (Printed Name)
My appointment expires: _____

Eric Hoffman

Amanda Hoffman

ACKNOWLEDGMENT

STATE OF KANSAS, COUNTY OF BARTON:

This instrument was acknowledged before me on Sept. 27, 2023, by Eric Hoffman and Amanda Hoffman, husband and wife.



Doreen Schultz
Notary Public (Printed Name) Doreen Schultz
My appointment expires: 10-26-23

Kevin Hoffman
Kevin Hoffman

Veronica Hoffman
Veronica Hoffman

ACKNOWLEDGMENT

STATE OF KANSAS, COUNTY OF BARTON:

This instrument was acknowledged before me on Sept. 27, 2023, by Kevin Hoffman and Veronica Hoffman, husband and wife.



Doreen Schultz
Notary Public (Printed Name) Doreen Schultz
My appointment expires: 10-26-23

Nathan Hoffman

Nathan Hoffman

Kimberly Hoffman

Kimberly Hoffman

ACKNOWLEDGMENT

STATE OF KANSAS, COUNTY OF BARTON:

This instrument was acknowledged before me on October 3, 2022, by Nathan Hoffman and Kimberly Hoffman, husband and wife.



Tanya Sharkey

Notary Public (Printed Name) Tanya Sharkey

My appointment expires: 1-10-2027

Ryan Hoffman

Ryan Hoffman

Jenna Hoffman

Jenna Hoffman

ACKNOWLEDGMENT

STATE OF KANSAS, COUNTY OF BARTON:

This instrument was acknowledged before me on _____, 2023, by Ryan Hoffman and Jenna Hoffman, husband and wife.

Notary Public (Printed Name)

My appointment expires:

CLH INVESTMENTS, LLC

By _____

Curtis L. Hitschmann, Managing Member

ACKNOWLEDGMENT

STATE OF KANSAS, COUNTY OF BARTON:

This instrument was acknowledged before me on _____, 2023, by Curtis L. Hitschmann, Managing Member of CLH Investments, LLC.

Notary Public (Printed Name)

My appointment expires:

Nathan Hoffman

Kimberly Hoffman

ACKNOWLEDGMENT

STATE OF KANSAS, COUNTY OF BARTON:

This instrument was acknowledged before me on _____, 2022, by Nathan Hoffman and Kimberly Hoffman, husband and wife.

Notary Public (Printed Name)
My appointment expires: _____

Ryan Hoffman
Ryan Hoffman

Jenna Hoffman
Jenna Hoffman

ACKNOWLEDGMENT

STATE OF KANSAS, COUNTY OF BARTON:

This instrument was acknowledged before me on 9-28-, 2023, by Ryan Hoffman and Jenna Hoffman, husband and wife.

Kristi Suppes
Notary Public (Printed Name) Kristi Suppes
My appointment expires: 3-29-24



CLH INVESTMENTS, LLC

By _____
Curtis L. Hitschmann, Managing Member

ACKNOWLEDGMENT

STATE OF KANSAS, COUNTY OF BARTON:

This instrument was acknowledged before me on _____, 2023, by Curtis L. Hitschmann, Managing Member of CLH Investments, LLC.

Notary Public (Printed Name)
My appointment expires: _____

Nathan Hoffman

Kimberly Hoffman

ACKNOWLEDGMENT

STATE OF KANSAS, COUNTY OF BARTON:

This instrument was acknowledged before me on _____, 2022, by Nathan Hoffman and Kimberly Hoffman, husband and wife.

Notary Public (Printed Name)
My appointment expires: _____

Ryan Hoffman

Jenna Hoffman

ACKNOWLEDGMENT

STATE OF KANSAS, COUNTY OF BARTON:

This instrument was acknowledged before me on _____, 2023, by Ryan Hoffman and Jenna Hoffman, husband and wife.

Notary Public (Printed Name)
My appointment expires: _____

CLH INVESTMENTS, LLC

By Kathleen Hitschmann
Curtis L. Hitschmann, Managing Member
Kathleen Hitschmann

ACKNOWLEDGMENT

STATE OF KANSAS, COUNTY OF BARTON:

This instrument was acknowledged before me on 9-25, 2023, by Curtis L. Hitschmann, Managing Member of CLH Investments, LLC.

Staci Jo Urban
Notary Public (Printed Name) Staci Jo Urban
My appointment expires: 7-6-27



MUSGROVE PETROLEUM, LLC


By James C. Musgrove
James Musgrove, Managing Member

ACKNOWLEDGMENT

STATE OF KANSAS, COUNTY OF BARTON:

This instrument was acknowledged before me on October 2, 2023, by James Musgrove, Managing Member of Musgrove Petroleum, LLC.

Julie Ann Thurman
Notary Public (Printed Name) Julie Ann Thurman
My appointment expires: 10/14/2026



RUGAN 3 FARMS, INC.

By _____
Richard Rugan, President

ACKNOWLEDGMENT

STATE OF KANSAS, COUNTY OF BARTON:

This instrument was acknowledged before me on _____, 2023, by Richard Rugan, President of Rugan 3 Farms, Inc.

Notary Public (Printed Name) _____
My appointment expires: _____

David Wirth

Pamela Wirth

ACKNOWLEDGMENT

STATE OF KANSAS, COUNTY OF BARTON:

This instrument was acknowledged before me on _____, 2023, by David Wirth and Pamela Wirth, husband and wife.

Notary Public (Printed Name) _____
My appointment expires: _____

MUSGROVE PETROLEUM, LLC

By _____
James Musgrove, Managing Member

ACKNOWLEDGMENT

STATE OF KANSAS, COUNTY OF BARTON:

This instrument was acknowledged before me on _____, 2023, by James Musgrove, Managing Member of Musgrove Petroleum, LLC.

Notary Public (Printed Name)
My appointment expires: _____

RUGAN 3 FARMS, INC.

By Richard R. Rugan
Richard Rugan, President

ACKNOWLEDGMENT

STATE OF KANSAS, COUNTY OF BARTON:

This instrument was acknowledged before me on Oct. 4, 2023, by Richard Rugan, President of Rugan 3 Farms, Inc.



Doreen Schultz
Notary Public (Printed Name) Doreen Schultz
My appointment expires: 10-26-23

David Wirth

Pamela Wirth

ACKNOWLEDGMENT

STATE OF KANSAS, COUNTY OF BARTON:

This instrument was acknowledged before me on _____, 2023, by David Wirth and Pamela Wirth, husband and wife.

Notary Public (Printed Name)
My appointment expires: _____

MUSGROVE PETROLEUM, LLC

By _____
James Musgrove, Managing Member

ACKNOWLEDGMENT

STATE OF KANSAS, COUNTY OF BARTON:

This instrument was acknowledged before me on _____, 2023, by James Musgrove, Managing Member of Musgrove Petroleum, LLC.

Notary Public (Printed Name)
My appointment expires: _____

RUGAN 3 FARMS, INC.

By _____
Richard Rugan, President

ACKNOWLEDGMENT

STATE OF KANSAS, COUNTY OF BARTON:

This instrument was acknowledged before me on _____, 2023, by Richard Rugan, President of Rugan 3 Farms, Inc.

Notary Public (Printed Name)
My appointment expires: _____

David Wirth

David Wirth

Pamela Wirth

Pamela Wirth

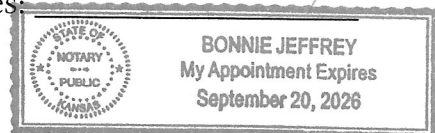
ACKNOWLEDGMENT

STATE OF KANSAS, COUNTY OF BARTON:

This instrument was acknowledged before me on Oct 4, 2023, by David Wirth and Pamela Wirth, husband and wife.

Bonnie Jeffrey

Notary Public (Printed Name) *Bonnie Jeffrey*
My appointment expires: _____



CRAZY HORSE OIL

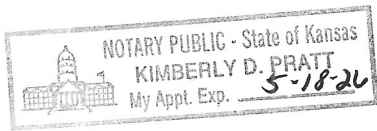
By Dean Haselhorst
Dean Haselhorst

By Julie Haselhorst
Julie Haselhorst

ACKNOWLEDGMENT

STATE OF KANSAS, COUNTY OF ELLIS:

This instrument was acknowledged before me on 10-9, 2023, by Dean Haselhorst, d/b/a Crazy Horse Oil.

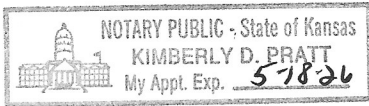


Kimberly D. Pratt
Notary Public (Printed Name) Kimberly D. Pratt
My appointment expires: 5-18-2026

ACKNOWLEDGMENT

STATE OF KANSAS, COUNTY OF ELLIS:

This instrument was acknowledged before me on 10-9, 2023, by Julie Haselhorst, d/b/a Crazy Horse Oil.



Kimberly D. Pratt
Notary Public (Printed Name) Kimberly D. Pratt
My appointment expires: 5-18-2026

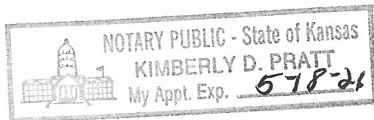
Dean Haselhorst
Dean Haselhorst

Julie Haselhorst
Julie Haselhorst

ACKNOWLEDGMENT

STATE OF KANSAS, COUNTY OF ELLIS:

This instrument was acknowledged before me on 10-9, 2023, by Dean Haselhorst and Julie Haselhorst, husband and wife.



Kimberly D. Pratt
Notary Public (Printed Name) Kimberly D. Pratt
My appointment expires: 5-18-2026

MBK INVESTMENTS, LLC

By Michael J Sweeney
Printed Name Michael J Sweeney
Managing Member

ACKNOWLEDGMENT

STATE OF KANSAS, COUNTY OF SEDGWICK:

This instrument was acknowledged before me on Sept 25, 2023, by Michael Sweeney, Managing Member of MBK Investments, LLC.

Denice Robinson
Notary Public (Printed Name) Denice Robinson
My appointment expires: 5/25/2025




Robert Garrett
Robert Garrett

Corinne Garrett
Corinne Garrett

ACKNOWLEDGMENT

STATE OF TEXAS, COUNTY OF Dallas:

This instrument was acknowledged before me on sep. 27, 2023, by Robert Garrett and Corinne Garrett, husband and wife.



Monica Arvizo
Notary Public (Printed Name) MONICA ARVIZO
My appointment expires: 03-22-23

H & B PETROLEUM CORPORATION

By *Michael L. Hammersmith*
Michael L. Hammersmith, President

ACKNOWLEDGMENT

STATE OF KANSAS, COUNTY OF RENO:

This instrument was acknowledged before me on Oct. 4, 2023, by Michael L. Hammersmith, President of H & B Petroleum Corporation.



Doreen Schultz
Notary Public (Printed Name) Doreen Schultz
My appointment expires: 10-26-23

Exhibit "A"
Leases

| LEASE NO. | LESSOR | LESSEE | LEASE DATE | TRACT NO. | SECTION | TOWNSHIP | RANGE | LEGAL DESCRIPTION | BOOK | PAGE | COUNTY | STATE |
|-----------|---|------------------------------|------------|-----------|---------|----------|-------|-------------------|------|------|--------|-------|
| KS11186 | ELEANOR G. JONES, A SINGLE WOMEN | JACK S. GREEN | 10/9/1967 | 1 | 1 | 26S | 9W | S2SW | 89 | 228 | RENO | KS |
| KS11187 | SCHUYLER NUNEMAKER AND BERTHA NUNEMAKER, HIS WIFE | JACK S. GREEN | 10/9/1967 | 1 | 2 | 26S | 9W | S2SE | 89 | 224 | RENO | KS |
| KS11188 | GLADYS M. NUNEMAKER, ET AL | JACK S. GREEN | 10/9/1967 | 1 | 2 | 26S | 9W | S2SW | 89 | 231 | RENO | KS |
| KS11188 | GLADYS M. NUNEMAKER, ET AL | JACK S. GREEN | 10/9/1967 | 2 | 3 | 26S | 9W | S2SE | 89 | 231 | RENO | KS |
| KS11189 | L.T. LAWSON AND FANNIE LAWSON, HIS WIFE | JACK S. GREENE | 10/9/1967 | 1 | 9 | 26S | 9W | E2SE | 89 | 226 | RENO | KS |
| KS11189 | MAGGIE F. REECE, ET AL | JACK S. GREENE | 10/27/1967 | 1 | 10 | 26S | 9W | S2S2NW | 89 | 221 | RENO | KS |
| KS11190 | JOSEPH J. NUNEMAKER AND GLADYS M. NUNEMAKER, HIS WIFE | H.E. MILLER | 9/24/1962 | 1 | 10 | 26S | 9W | NENE | 83 | 100 | RENO | KS |
| KS11196 | OPAL MONTFORD AND I.C. MONTFORD, HER HUSBAND; ELLA L. LEE HILL AND LARRY L. HILL, HER HUSBAND | JACK S. GREENE | 3/4/1957 | 1 | 10 | 26S | 9W | N2SE | 74 | 120 | RENO | KS |
| KS11197 | OPAL MONTFORD AND L.C. MONTFORD, HER HUSBAND; ELLA L. LEE HILL AND LARRY L. HILL, HER HUSBAND | C.A. SOMERS | 4/22/1957 | 1 | 10 | 26S | 9W | S2SE | 74 | 199 | RENO | KS |
| KS11198 | FRED L. REECE AND MAGGIE F. REECE, HIS WIFE | JACK S. GREENE | 3/6/1957 | 1 | 10 | 26S | 9W | SW | 74 | 117 | RENO | KS |
| KS11234 | VERCY M. GANTZ, A WIDOW, ET AL | H.E. MILLER | 9/2/1/1962 | 1 | 10 | 26S | 9W | NWNE | 83 | 101 | RENO | KS |
| KS11236 | FRED L. REECE, ET UX | H.E. MILLER | 9/2/1/1962 | 1 | 10 | 26S | 9W | S2NE | 83 | 102 | RENO | KS |
| KS11191 | D.A. NUNEMAKER AND MINNIE NUNEMAKER, HIS WIFE | JACK S. GREENE | 4/10/1957 | 1 | 11 | 26S | 9W | S2NW | 74 | 185 | RENO | KS |
| KS11192 | SCHUYLER NUNEMAKER AND BERTHA NUNEMAKER, HIS WIFE | JACK S. GREENE | 4/10/1957 | 1 | 11 | 26S | 9W | N2NW | 74 | 186 | RENO | KS |
| KS11195 | MAGGIE FRANCES REECE AND FRED L. REECE, HER HUSBAND | JACK S. GREENE | 3/6/1957 | 1 | 11 | 26S | 9W | SE | 74 | 118 | RENO | KS |
| KS11235 | MITTIE A. BOROUGHS, ET AL | J.M. HUBER CORP. | 1/8/1948 | 1 | 11 | 26S | 9W | NE | 56 | 264 | RENO | KS |
| KS11237 | MAGGIE FRANCES REECE, ET VIR | J.M. HUBER CORP. | 1/13/1947 | 1 | 11 | 26S | 9W | SW | 55 | 297 | RENO | KS |
| KS11193 | CLARICE P. SNYDER, ET AL | MAGNOLIA PETROLEUM COMPANY | 12/17/1953 | 1 | 12 | 26S | 9W | NE | 67 | 107 | RENO | KS |
| KS11194 | GEORGE H. TENNANT AND GERTRUDE K. TENNANT, HIS WIFE | MESSMAN-RINEHART OIL COMPANY | 9/10/1957 | 1 | 12 | 26S | 9W | SW | 75 | 109 | RENO | KS |
| KS11233 | VIVIAN E. NUNEMAKER, A WIDOW | MESSMAN-RINEHART OIL COMPANY | 9/24/1967 | 1 | 12 | 26S | 9W | NW | 89 | 213 | RENO | KS |
| KS11206 | BURLEY COLE AND GERTRUDE COLE, HIS WIFE | MESSMAN-RINEHART OIL COMPANY | 7/22/1957 | 1 | 13 | 26S | 9W | W2 | 75 | 26 | RENO | KS |
| KS11207 | JOYCE ELSWORTH AND W.L. ELSWORTH, HER HUSBAND | JACK S. GREENE | 3/31/1965 | 1 | 13 | 26S | 9W | NE | 87 | 119 | RENO | KS |
| KS11209A | HAZEL MURPHY, ET AL | JACK S. GREENE | 8/9/1957 | 1 | 14 | 26S | 9W | SW | 75 | 153 | RENO | KS |
| KS11209B | LERADO CEMETERY DISTRICT | JACK S. GREENE | 8/9/1957 | 1 | 14 | 26S | 9W | SW | 75 | 152 | RENO | KS |
| KS11209C | BELL TOWNSHIP OF RENO COUNTY, KANSAS | JACK S. GREENE | 5/16/1958 | 1 | 14 | 26S | 9W | SW | 76 | 148 | RENO | KS |

Exhibit "A"
Leases

| LEASE NO. | LESSOR | LESSEE | LEASE DATE | TRACT NO. | SECTION | TOWNSHIP | RANGE | LEGAL DESCRIPTION | BOOK | PAGE | COUNTY | STATE |
|-----------|--|------------------------------|------------|-----------|---------|----------|-------|-------------------|------|------|--------|-------|
| KS11208D | JENNIE E. MATTER, A WIDOW; T.J. MATTER, JR. AND MARGARET A. MATTER, HIS WIFE | MESSMAN-RINEHART OIL COMPANY | 6/26/1958 | 1 | 14 | 26S | 9W | SW | 76 | 146 | RENO | KS |
| KS11209E | C.G. GRAY AND OLIVE A. GRAY, HIS WIFE | MESSMAN-RINEHART OIL COMPANY | 7/5/1958 | 1 | 14 | 26S | 9W | SW | 76 | 146 | RENO | KS |
| KS11209F | ROYALTIES MANAGEMENT CORPORATION | MESSMAN-RINEHART OIL COMPANY | 6/26/1958 | 1 | 14 | 26S | 9W | SW | 76 | 145 | RENO | KS |
| KS11209G | OSCAR L. GRIMES AND VELVA GRIMES, HIS WIFE | MESSMAN-RINEHART OIL COMPANY | 6/26/1958 | 1 | 14 | 26S | 9W | SW | 76 | 144 | RENO | KS |
| KS11209H | PATRICK J. O'HORNETT, AND MARGARET G. O'HORNETT, HIS WIFE; GEORGEANNE NILSEN AND CARL A. NILSEN, HER HUSBAND | MESSMAN-RINEHART OIL COMPANY | 8/30/1958 | 1 | 14 | 26S | 9W | SW | 76 | 143 | RENO | KS |
| KS11209I | J.C. O'HAVER (ALSO KNOWN AS J.C. O'HAVER), A WIDOWER | MESSMAN-RINEHART OIL COMPANY | 5/23/1958 | 1 | 14 | 26S | 9W | SW | 76 | 142 | RENO | KS |
| KS11209J | WILLIAM E. CALDWELL AND JEANNINE J. CALDWELL, HIS WIFE | JACK S. GREENE | 10/13/1958 | 1 | 14 | 26S | 9W | SW | 76 | 214 | RENO | KS |
| KS11230 | CLEORA ZINK AND BRUCE ZINK, HER HUSBAND | H.E. MILLER | 6/5/1962 | 1 | 14 | 26S | 9W | NESE | 82 | 125 | RENO | KS |
| KS11238 | LULIE F. WHIPPLE, A WIDOW | J.M. HUBER | 3/29/1950 | 1 | 14 | 26S | 9W | NW | 59 | 319 | RENO | KS |
| KS11239 | BESSIE HOLMES MAUCK, A WIDOW | W.C. LANGFORD | 10/1/1952 | 1 | 14 | 26S | 9W | NE | 64 | 172 | RENO | KS |
| KS11202 | L.T. LAWSON AND FANNIE LAWSON, HIS WIFE | C.A. SOMERS | 4/22/1957 | 1 | 15 | 26S | 9W | NENW | 74 | 200 | RENO | KS |
| KS11203 | HAZEL H. JONES AND ALBERT H. JONES, HER HUSBAND | C.A. SOMERS | 4/22/1957 | 1 | 15 | 26S | 9W | S2NW4, NWNW | 74 | 201 | RENO | KS |
| KS11204 | HANLEY W. JONES, TRUSTEE, ET AL | JACK S. GREENE | 4/5/1957 | 1 | 15 | 26S | 9W | N2NE | 74 | 233 | RENO | KS |
| KS11205 | HANLEY W. JONES, AS TRUSTEE, ET AL | JACK S. GREENE | 7/11/1957 | 1 | 15 | 26S | 9W | S2NE | 75 | 27 | RENO | KS |
| KS11210 | C.B. FOUNDTAIN AS TRUSTEE UNDER THE JOINT LAST WILL AND TESTAMENT OF E.L. ADKINS AND JESSIE ADKINS, DECEASED | JACK S. GREENE | 5/23/1957 | 1 | 15 | 26S | 9W | SE | 74 | 231 | RENO | KS |
| KS11211 | IVA FLUKE AND BEULAH FLUKE, VIOLA (FLUKE) HYATT AND HERMAN HYATT, HER HUSBAND | C.A. SOMERS | 1/23/1957 | 1 | 15 | 26S | 9W | SW | 74 | 63 | RENO | KS |
| KS11200 | ALBERT H. JONES AND HAZEL H. JONES, HIS WIFE | JACK S. GREENE | 10/9/1967 | 1 | 16 | 26S | 9W | N2NE | 89 | 229 | RENO | KS |
| KS11201 | JAMES WELCH AND HELEN WELCH, HIS WIFE | JACK S. GREENE | 10/10/1967 | 1 | 16 | 26S | 9W | S2NE | 89 | 246 | RENO | KS |
| KS11212 | I.C. MONTFORD AND OPAL MONTFORD, HIS WIFE | C.A. SOMERS | 5/21/1957 | 1 | 16 | 26S | 9W | NESE | 74 | 235 | RENO | KS |
| KS11213 | A.H. MONTFORD & CLARA E. MONTFORD, HIS WIFE | C.A. SOMERS | 1/22/1957 | 1 | 16 | 26S | 9W | S2SE | 74 | 68 | RENO | KS |
| KS11214 | I.C. MONTFORD AND OPAL MONTFORD, HIS WIFE | JACK S. GREENE | 10/11/1957 | 1 | 16 | 26S | 9W | NWSE | 75 | 154 | RENO | KS |
| KS11215 | RUTH WYMAN, A WIDOW | JACK S. GREENE | 10/9/1967 | 1 | 16 | 26S | 9W | E2SW | 89 | 227 | RENO | KS |

Exhibit "A"
Leases

| LEASE NO. | LESSOR | LESSEE | LEASE DATE | TRACT NO. | SECTION | TOWNSHIP | RANGE | LEGAL DESCRIPTION | BOOK | PAGE | COUNTY | STATE |
|-----------|--|------------------------------|------------|-----------|---------|----------|-------|-------------------|------|------|--------|-------|
| KS11216 | BEULAH HOURRIGAN VICTORY AND FRED A. VICTORY, HER HUSBAND; JAMES L. HOURRIGAN, A SINGLE MAN | JACK S. GREENE | 10/18/1967 | 1 | 20 | 26S | 9W | SE NW | 89 | 223 | RENO | KS |
| KS11217 | VIOLA FLUKE HYATT AND HERMAN HYATT, HER HUSBAND | RAINS & WILLIAMS OIL CO. | 5/1/1958 | 1 | 20 | 26S | 9W | S2NE | 76 | 31 | RENO | KS |
| KS11218 | PEARL MURPHY AND MARY MURPHY, HIS WIFE | RAINS & WILLIAMS OIL CO | 4/24/1958 | 1 | 20 | 26S | 9W | N2NE | 76 | 25 | RENO | KS |
| KS11225 | SHIRLEY RUTH WOODSON, A SINGLE WOMEN | PHILLIPS PETROLEUM COMPANY | 7/2/1953 | 1 | 20 | 26S | 9W | SE | 66 | 89 | RENO | KS |
| KS11258 | RUTH WYMAN | ELMER M. OAK | 2/12/72 | 1 | 20 | 26S | 9W | SW | 76 | 134 | RENO | KS |
| KS11224 | RUTH E. WYMAN, A WIDOW | C.A. UNDERWOOD | 2/15/1956 | 1 | 21 | 26S | 9W | SW | 73 | 36 | RENO | KS |
| KS11234A | W.H. WOODSON AND PAULINE WOODSON, HIS WIFE; RUTH WOODSON, A SINGLE WOMEN; MAUDE DUTTON AND F. U. DUTTON, HER HUSBAND; FANNIE WOODSON, A SINGLE WOMEN; MALCOM WOODSON AND LELA K. WOODSON, HIS WIFE; BRYAN WOODSON, S SINGLE MAN; MARY M. COOK AND CHARLES P. COOK, HER HUSBAND; AND EDD E. WOODSON AND WILMA WOODSON, HIS WIFE | W.H. GADDIS | 8/30/1943 | 1 | 21 | 26S | 9W | SE | 46 | 152 | RENO | KS |
| KS11234B | M.B. BLAKE AND KATHRYN T. BLAKE, HIS WIFE | W.H. GADDIS | 8/30/1943 | 1 | 21 | 26S | 9W | SE | 45 | 310 | RENO | KS |
| KS11234C | WM. N. BARTLETT, S SINGLE MAN | W.H. GADDIS | 9/18/1943 | 1 | 21 | 26S | 9W | SE | 45 | 307 | RENO | KS |
| KS11234D | HUGH MCCLELLAN AND ELIZABETH L. MCCLELLAN, HIS WIFE; W.G. TALBOT AND RAMONA M. TALBOT, HIS WIFE; W.H. GADDIS AND MARY BELLE A. GADDIS, HIS WIFE | W.H. GADDIS | 9/18/1943 | 1 | 21 | 26S | 9W | SE | 45 | 308 | RENO | KS |
| KS11234E | RUTH MCDERMED, A WIDOW; AND THE PERSONS AND ESTATES OF JACQUIN MCDERMED AND JUDITH ANN MCDERMED, MINORS | W.H. GADDIS | 9/21/1943 | 1 | 21 | 26S | 9W | SE | 46 | 153 | RENO | KS |
| KS11256 | MAUD SAYLOR | LEON F. HUFF | 20877 | 1 | 21 | 26S | 9W | NW | 74 | 151 | RENO | KS |
| KS11257 | GRACE WOODSON | LEON F. HUFF | 21086 | 1 | 21 | 26S | 9W | NE | 75 | 120 | RENO | KS |
| KS11219 | JOHN F. REECE AND E. JANE REECE, HIS WIFE AND WESLEY NUNEMAKER AND TWILA VIRL NUNEMAKER, HIS WIFE | MESSMAN-RINEHART OIL COMPANY | 9/13/1957 | 1 | 22 | 26S | 9W | NW | 75 | 121 | RENO | KS |

Exhibit "A"
Leases

| LEASE NO. | LESSOR | LESSEE | LEASE DATE | TRACT NO. | SECTION | TOWNSHIP | RANGE | LEGAL DESCRIPTION | BOOK | PAGE | COUNTY | STATE |
|-----------|---|------------------------------|------------|-----------|---------|----------|-------|---|------|------|--------|-------|
| KS11220 | ALBERT H. JONES AND HAZEL H. JONES, HIS WIFE O.K. MCKINNEY AND ERMA J. MCKINNEY, HIS WIFE, ROY E. JONES AND MARY ALYCE JONES, HIS WIFE TRUSTEES OF I.O.O.F. LODGE NO. 287, C.B. FOUNTAIN, TESTAMANTARY TRUSTEE UNDER THE JOINT LAST WILL AND TESTAMENT OF E.L. ADKINS AND JESSIE P. ADKINS, DECEASED, EDNA BROWN, A WIDOW, JOSEPHINE PETERS, FORMERLY JOSEPHINE BROWN AND T.W. PETERS, HER HUSBAND, WESLEY NUNEMAKER AND TWILA VIRL NUNEMAKER, HIS WIFE | MESSMAN-RINEHART OIL COMPANY | 7/21/1958 | 1 | 22 | 26S | 9W | A TRACT OF LAND IN SECTION 22 COMMENCING AT THE NE CORNER OF THE NW, TOWNSHIP 26 SOUTH, RANGE 9 WEST SECTION 23; FOR PLACE OF BEGINNING AND RUNNING THENCE SOUTH 1480 FEET AND THENCE EAST 744 FEET TO PLACE OF BEGINNING. | 76 | 141 | RENO | KS |
| KS11221 | G.W. FLUKE (A.K.A. GEORGE W. FLUKE) AND IVA FLUKE, HIS WIFE | D.L. IRWIN | 6/2/1954 | 1 | 22 | 26S | 9W | E2SE | 68 | 134 | RENO | KS |
| KS11222 | MALCOM WOODSON AND LELA K. WOODSON, HIS WIFE | H.E. MILLER | 4/15/1959 | 1 | 22 | 26S | 9W | NWSE | 77 | 301 | RENO | KS |
| KS11223 | MALCOM WOODSON AND LELA K. WOODSON | H.E. MILLER | 10/14/1961 | 1 | 22 | 26S | 9W | SWSE | 80 | 271 | RENO | KS |
| KS11240 | WALTER G. FRAMPTON, ET UX | H.E. MILLER | 4/29/1958 | 1 | 22 | 26S | 9W | SO. 50 AC OF NE | 76 | 37 | RENO | KS |
| KS11241 | EDNA BROWN, A WIDOW, ET AL | H.E. MILLER | 11/21/1957 | 1 | 22 | 26S | 9W | ALL OF SECTION 22, EXCEPT S. O. 50 AC TRACT DESCRIBED AS FOLLOWS: BEGINNING AT THE INTERSECTION OF SECS. 14, 15, 22 AND 23, RUNNING THENCE WEST ALONG THE LINE OF SAID SECTION 22 A DISTANCE OF 744 FEET, THENCE SOUTH 1480 FEET, THENCE EAST 744 FEET, THENCE NORTH 1480 FEET TO PLACE OF BEGINNING, AND A TRACT BEGINNING AT A POINT ON THE EAST LINE OF SECTION 22, 1480 FEET SOUTH OF THE NORTHEAST CORNER OF SAID SECTION, THENCE SOUTH 50 FEET, THENCE WEST 140 FEET, THENCE NORTH 50 FEET, THENCE EAST 140 FEET TO THE PLACE OF BEGINNING. | 76 | 39 | RENO | KS |
| KS11255 | JOSEPHINE LAUVER AND PHILLIP J. LAUVER, HER HUSBAND | EDWIN G. BRADLEY | 24853 | 1 | 22 | 26S | 9W | TRACT BEGINNING AT A POINT ON THE EAST LINE OF SECTION 22, 1480 FEET SOUTH OF THE NE CORNER OF SAID SECTION, THENCE SOUTH 50 FEET, THENCE WEST 140 FEET, THENCE NORTH 50 FEET, THENCE EAST 140 FEET TO PLACE OF BEGINNING, IN SECTION 22 | 89 | 250 | RENO | KS |
| KS11259A | W.H. WOODSON, ET UX | LEON F. HUFF | 21073 | 1 | 22 | 26S | 9W | SW | 75 | 110 | RENO | KS |
| KS11259B | DODGE INVESTMENT COMPANY | LEON F. HUFF | 21095 | 1 | 22 | 26S | 9W | SW | 75 | 180 | RENO | KS |
| KS11259C | JOHN ROY EVANS, ET UX | LEON F. HUFF | 21100 | 1 | 22 | 26S | 9W | SW | 75 | 186 | RENO | KS |
| KS11259D | LOREN HULTGREN, ET UX | LEON F. HUFF | 21100 | 1 | 22 | 26S | 9W | SW | 75 | 182 | RENO | KS |
| KS11259E | ANNE RYAN, ET VIR | LEON F. HUFF | 21100 | 1 | 22 | 26S | 9W | SW | 75 | 183 | RENO | KS |

Exhibit "A"
Leases

| LEASE NO. | LESSOR | LESSEE | LEASE DATE | TRACT NO. | SECTION | TOWNSHIP | RANGE | LEGAL DESCRIPTION | BOOK | PAGE | COUNTY | STATE |
|-----------|---|------------------------------|------------|-----------|---------|----------|-------|---|------|------|--------|-------|
| KS11259F | G.B. MCREYNOLDS, ET VIR | LEON F. HUIFF | 2/1/1900 | 1 | 22 | 26S | 9W | SW | 75 | 181 | RENO | KS |
| KS11220 | ALBERT H. JONES AND HAZEL H. JONES, HIS WIFE O.K. MCKINNEY AND ERMA J. MCKINNEY, HIS WIFE, ROY E. JONES AND MARY ALYCE JONES, HIS WIFE TRUSTEES OF L.O.O.F. LODGE NO. 287, C.B. FOUNTAIN, TESTAMANTARY TRUSTEE UNDER THE JOINT LAST WILL AND TESTAMENT OF E.L. ADKINS AND JESSIE P. ADKINS, DECEASED, EDNA BROWN, A WIDOW, JOSEPHINE PETERS, FORMERLY JOSEPHINE BROWN AND T.W. PETERS, HER HUSBAND, WESLEY NUNEMAKER AND TWILA VIRL NUNEMAKER, HIS WIFE | MESSMAN-RINEHART OIL COMPANY | 7/2/1958 | 2 | 23 | 26S | 9W | FOR PLACE OF BEGINNING AND RUNNING THENCE SOUTH 1480 FEET AND THENCE EAST 744 FEET TO PLACE OF BEGINNING. | 76 | 141 | RENO | KS |
| KS11231 | ROY JONES, WESLEY NUNEMAKER, DONALD MURPHY, MERLE BRADSHAW AND REX SANTIÉE, TRUSTEES OF M.E. CHURCH | EDWIN G. BRADLEY | 1/20/1968 | 1 | 23 | 26S | 9W | A TRACT BEGINNING 744 FEET OF THE NORTHWEST CORNER OF SECTION 23, TOWNSHIP 26 SOUTH, RANGE 9 WEST, THENCE 200 FEET SOUTH, THENCE 200 FEET EAST, THENCE 200 FEET NORTH, THENCE 200 FEET WEST TO PLACE OF BEGINNING. | 89 | 249 | RENO | KS |
| KS11232 | VIOLA FLUKE HYATT AND HERMAN HYATT, HER HUSBAND | JACK S. GREENE | 10/9/1967 | 1 | 23 | 26S | 9W | SW | | | | |
| KS11242 | WALTER G. FRAMPTON, ET UX | H.E. MILLER | 4/20/1962 | 1 | 23 | 26S | 9W | NW (EXCEPT TRACT DESCRIBED AS FOLLOWS: BEGINNING AT THE NW CORNER OF SAID SECTION 23, RUNNING THENCE EAST 944 FEET, THENCE SOUTH 200 FEET THENCE EAST 944 FEET, THENCE SOUTH 200 FEET THENCE WEST 200 FEET, THENCE SOUTH 1280 FEET; THENCE WEST 744 FEET; THENCE NORTH 1480 FEET TO THE PLACE OF BEGINNING). | 81 | 261 | RENO | KS |
| KS11254 | ALBERT H. JONES, ET UX, ET AL | MESSMAN-RINEHART OIL CO | 2/4/575 | 1 | 23 | 26S | 9W | TRACT COMMENCING AT THE NW CORNER OF THE NW, SECTION 23, AND RUNNING THENCE EAST 744 FEET, THENCE SOUTH 1480 FEET, THENCE WEST 744 FEET, THENCE NORTH 1480 FEET, TO PLACE OF BEGINNING, CONTAINING 25.25 ACRES, MORE OR LESS, THE SAME BEING A PART OF THE LAND PLATTED AS THE TOWN OF LERADO, WHICH PLAT HAS NOW BEEN VACATED. | 86 | 304 | RENO | KS |
| KS11248A | MALCOM WOODSON, ET UX | H.E. MILLER | 5/1/1958 | 1 | 27 | 26S | 9W | NW | 76 | 36 | RENO | KS |
| KS11248B | W.H. GADDIS, ET UX | W.G. TALBOTT | 2/15/70 | 1 | 27 | 26S | 9W | NW | 77 | 312 | RENO | KS |
| KS11248C | HUGH MCCLELLAN, ET UX | W.G. TALBOTT | 2/15/70 | 1 | 27 | 26S | 9W | NW | 77 | 316 | RENO | KS |
| KS11248D | RUTH A. CLARKE, ET VIR, ET AL | W.G. TALBOTT | 2/15/70 | 1 | 27 | 26S | 9W | NW | 77 | 315 | RENO | KS |
| KS11248E | W.G. TALBOTT, SINGLE | EDWIN G. BRADLEY | 2/15/70 | 1 | 27 | 26S | 9W | NW | 78 | 27 | RENO | KS |

Exhibit "A"

Leases

| LEASE NO. | LESSOR | LESSEE | LEASE DATE | TRACT NO. | SECTION | TOWNSHIP | RANGE | LEGAL DESCRIPTION | BOOK | PAGE | COUNTY | STATE |
|-----------|--|-----------------------------------|------------|-----------|---------|----------|-------|--|------|------|--------|-------|
| KS11248F | W.N. BARTLETT, SINGLE | EDWIN G. BRADLEY | 2/16/35 | 1 | 27 | 26S | 9W | NW | 78 | 29 | RENO | KS |
| KS11248G | KATHRYN T. BLAKE & ELEANOR BLAKE KIRKPATRICK, TRUSTEES OF THE EST. OF M.B. BLAKE, DECD. | EDWIN G. BRADLEY AND GEO. R. SHAW | 2/16/39 | 1 | 27 | 26S | 9W | NW | 78 | 28 | RENO | KS |
| KS11248H | FANNIE WOODSON, A SINGLE WOMEN | C.A. UNDERWOOD | 2/15/1956 | 1 | 28 | 26S | 9W | LOTS 3,4 AND 6 AND S2NW, BEING THE SAME AS THE NW. | 73 | 37 | RENO | KS |
| KS11248I | CONRAD WOODSON, ET UX | H.E. MILLER | 7/20/1967 | 1 | 28 | 26S | 9W | NE (INCLUDING LOTS 1,2, AND 5) | 89 | 232 | RENO | KS |
| KS11248J | JUDITH ANN MCDERMED HUNT, ET VIR | EDWIN G. BRADLEY AND GEO. R. SHAW | 2/21/1968 | 1 | 28 | 26S | 9W | NE (INCLUDING LOTS 1,2 AND 5) & SW | 90 | 6 | RENO | KS |
| KS11248K | NUSI HART MCCLELLLEN, A WIDOW | EDWIN G. BRADLEY AND GEO. R. SHAW | 2/21/1968 | 1 | 28 | 26S | 9W | NE (INCLUDING LOTS 1,2 AND 5) & SW | 90 | 7 | RENO | KS |
| KS11248L | JACQUILIN MCDERMED MAYHEW, ET VIR | EDWIN G. BRADLEY AND GEO. R. SHAW | 2/21/1968 | 1 | 28 | 26S | 9W | NE (INCLUDING LOTS 1,2 AND 5) & SW | 90 | 8 | RENO | KS |
| KS11248M | RUTH MCDERMED CLARKE, ET VIR | EDWIN G. BRADLEY AND GEO. R. SHAW | 2/21/1968 | 1 | 28 | 26S | 9W | NE (INCLUDING LOTS 1,2 AND 5) & SW | 90 | 9 | RENO | KS |
| KS11248N | HAROLD E. MILLER, ET UX | EDWIN G. BRADLEY AND GEO. R. SHAW | 2/21/1968 | 1 | 28 | 26S | 9W | NE (INCLUDING LOTS 1,2 AND 5) & SW | 90 | 10 | RENO | KS |
| KS11248O | CLARENCE A. CROTTIS, A WIDOWER | ARTHUR W. DEEVER | 3/24/1967 | 1 | 29 | 26S | 9W | LOTS 3, 4 AND 6 AND THE 6.5 ACRES OF THE S2NW | 89 | 130 | RENO | KS |
| KS11248P | MAUDE A. CROTTIS, A WIDOW | ARTHUR W. DEEVER | 3/24/1967 | 1 | 29 | 26S | 9W | SO. 74 ACRES OF NW | 89 | 124 | RENO | KS |
| KS11248Q | CAROL KAY ZHIREL, CONSERVATOR FOR CINDY CROTTIS, MINOR | ARTHUR W. DEEVER | 8/23/1967 | 1 | 29 | 26S | 9W | SO. 74 ACRES OF THE NW | 89 | 173 | RENO | KS |
| KS11248R | HUTCHINSON NATIONAL BANK & TRUST CO. TRUSTEE OF THE BLANCHE G. FOSTER TRUST | ARTHUR W. DEEVER | 3/25/1967 | 1 | 29 | 26S | 9W | NE (ADA LOTS 1, 2 AND 5 AND S2NE) | 89 | 126 | RENO | KS |
| KS11248S | RAYMOND A. FOSTER, ET UX | ARTHUR W. DEEVER | 24548 | 1 | 29 | 26S | 9W | SE | 89 | 127 | RENO | KS |
| KS11248T | A.B. FOSTER, ET UX | ELMER M. OAK | 21217 | 1 | 29 | 26S | 9W | SW | 75 | 401 | RENO | KS |
| KS11248U | CLARENCE HELM AND MARJORIE HELM, HIS WIFE; BOB HELM AND GWEN HELM, HIS WIFE; BILL HELM, S INGLE MAN; DON HELM, A SINGLE MAN; WANDA HELM CLAYPOOL AND JIM CLAYPOOL, HER HUSBAND | JACK S. GREENE | 10/10/1967 | 1 | 32 | 26S | 9W | SW | 89 | 222 | RENO | KS |
| KS11248V | LAWRENCE D. FOSTER, ET UX | ARTHUR W. DEEVER | 24555 | 1 | 32 | 26S | 9W | NW | 89 | 123 | RENO | KS |
| KS11248W | LAWRENCE D. FOSTER, ET UX, ET AL | H.W. MUIR | 21125 | 1 | 32 | 26S | 9W | NE | 75 | 199 | RENO | KS |
| KS11248X | ROSS F. WOLF, ET UX, ET AL | H.W. MUIR | 21139 | 1 | 32 | 26S | 9W | NE | 75 | 231 | RENO | KS |
| KS11248Y | ETHIE J. HUFFMAN, A WIDOW | ELMER M. OAK | 18497 | 1 | 32 | 26S | 9W | SE | 60 | 129 | RENO | KS |
| KS11248Z | ETHIE J. HUFFMAN, A WIDOW | ELMER M. OAK | 5/23/1950 | 1 | 33 | 26S | 9W | NW | 60 | 34 | RENO | KS |
| KS11249A | ETHIE J. KOENEMANN (FORMERLY ETHIE J. HUFFMAN) AND ARTHUR G. KOENEMANN, HER HUSBAND | JACK S. GREENE | 10/9/1967 | 1 | 33 | 26S | 9W | SW | 89 | 230 | RENO | KS |
| KS11249B | JERRY STREIMEL AND MAXINE STREIMEL, HIS WIFE | JACK S. GREENE | 12/15/1967 | 1 | 33 | 26S | 9W | SW | 90 | 121 | RENO | KS |

Exhibit "A"
Leases

| LEASE NO. | LESSOR | LESSEE | LEASE DATE | TRACT NO. | SECTION | TOWNSHIP | RANGE | LEGAL DESCRIPTION | BOOK | PAGE | COUNTY | STATE |
|-----------|---|-------------------------|------------|-----------|---------|----------|-------|-------------------|------|------|--------|-------|
| KS11228C | DEE MILLER, A SINGLE WOMEN | JACK S. GREENE | 12/15/1967 | 1 | 33 | 26S | 9W | SW | 90 | 122 | RENO | KS |
| KS11228D | T. J. MILLION AND ARNONE B. MILLION, HIS WIFE | JACK S. GREENE | 12/15/1967 | 1 | 33 | 26S | 9W | SW | 90 | 123 | RENO | KS |
| KS11228E | LEON ROEMBACH AND EDITH ROEMBACH, HIS WIFE | JACK S. GREENE | 12/15/1967 | 1 | 33 | 26S | 9W | SW | 90 | 214 | RENO | KS |
| KS11228F | P. E. STUBBS AND MARIE STUBBS, HIS WIFE | JACK S. GREENE | 12/20/1967 | 1 | 33 | 26S | 9W | SW | 90 | 125 | RENO | KS |
| KS11284 | THE KENNETH L. BOCK TRUST DATED MAY 24, 2007 AND THE NANCY K. BOCK TRUST DATED MAY 24, 2007 | CAERUS OIL AND GAS, LLC | 41000 | 1 | 33 | 26S | 9W | NE | 472 | 473 | RENO | KS |
| KS11208 | BURLEY COLE AND GERTRUDE COLE, HIS WIFE | H. E. MILLER | 6/5/1962 | 1 | 14 | 26S | 9W | S2SE, NWSE | 82 | 130 | RENO | KS |

Exhibit "B"

Wells

| FIELD | WELL NAME | API | OPERATOR | COUNTY | STATE | WI | WINRI |
|--------|-----------------------|---------------|---------------------|--------|-------|------------|------------|
| LERADO | ADKINS 1-15 SWD | 1515521110000 | ENERGYQUEST II, LLC | RENO | KS | 1.00000000 | 0.00000000 |
| LERADO | BEAT 1 | 1515521402000 | ENERGYQUEST II, LLC | RENO | KS | 1.00000000 | 0.83159050 |
| LERADO | BEAT 3 | 1515521476000 | ENERGYQUEST II, LLC | RENO | KS | 1.00000000 | 0.83159050 |
| LERADO | BROWN 1 | 1515519012000 | ENERGYQUEST II, LLC | RENO | KS | 1.00000000 | 0.82087190 |
| LERADO | BROWN-FRAMPTON UNIT 1 | 1515502031000 | ENERGYQUEST II, LLC | RENO | KS | 1.00000000 | 0.82811822 |
| LERADO | BURROUGHS 1 | 1515502471000 | ENERGYQUEST II, LLC | RENO | KS | 1.00000000 | 0.82087190 |
| LERADO | COLE 1 | 1515519005000 | ENERGYQUEST II, LLC | RENO | KS | 1.00000000 | 0.82087190 |
| LERADO | FLUKE 1 | 1515519006000 | ENERGYQUEST II, LLC | RENO | KS | 1.00000000 | 0.82087190 |
| LERADO | FOSTER 1 | 1515500079000 | ENERGYQUEST II, LLC | RENO | KS | 1.00000000 | 0.82087190 |
| LERADO | JONES B 1 | 1515521370000 | ENERGYQUEST II, LLC | RENO | KS | 1.00000000 | 0.82087190 |
| LERADO | JONES B 2 | 1515521493000 | ENERGYQUEST II, LLC | RENO | KS | 0.99966673 | 0.79269575 |
| LERADO | NUNEMAKER B 1 | 1515521153000 | ENERGYQUEST II, LLC | RENO | KS | 0.99966673 | 0.79269575 |
| LERADO | PETERS 1 | 1515521184000 | ENERGYQUEST II, LLC | RENO | KS | 1.00000000 | 0.00000000 |
| LERADO | REECE 1-10 | 1515519002000 | ENERGYQUEST II, LLC | RENO | KS | 1.00000000 | 0.82000000 |
| LERADO | REECE 2-11 | 1515521462000 | ENERGYQUEST II, LLC | RENO | KS | 1.00000000 | 0.82087190 |
| LERADO | REECE A 1 | 1515521131000 | ENERGYQUEST II, LLC | RENO | KS | 1.00000000 | 0.83367189 |
| LERADO | REECE A 3 | 1515521144000 | ENERGYQUEST II, LLC | RENO | KS | 1.00000000 | 0.79297300 |
| LERADO | REECE A 4 | 1515521465000 | ENERGYQUEST II, LLC | RENO | KS | 1.00000000 | 0.79297300 |
| LERADO | REECE A 5 | 1515521492000 | ENERGYQUEST II, LLC | RENO | KS | 1.00000000 | 0.79297300 |
| LERADO | TENNANT 1 | 1515519004000 | ENERGYQUEST II, LLC | RENO | KS | 1.00000000 | 0.85937500 |
| LERADO | WHIPPLE 1-23 | 1515519044000 | ENERGYQUEST II, LLC | RENO | KS | 1.00000000 | 0.82000000 |
| LERADO | WHIPPLE A 1-15 | 1515521122000 | ENERGYQUEST II, LLC | RENO | KS | 1.00000000 | 0.82000000 |
| LERADO | WHIPPLE A 2 | 1515521126000 | ENERGYQUEST II, LLC | RENO | KS | 1.00000000 | 0.82000000 |
| LERADO | WHIPPLE A 3 | 1515521272000 | ENERGYQUEST II, LLC | RENO | KS | 1.00000000 | 0.82000000 |
| LERADO | WOODSON 1 | 1515519014000 | ENERGYQUEST II, LLC | RENO | KS | 1.00000000 | 0.82000000 |
| LERADO | WOODSON 1-21 | 1515519011000 | ENERGYQUEST II, LLC | RENO | KS | 0.99966673 | 0.79504741 |
| LERADO | WOODSON 1-27 | 1515519010000 | ENERGYQUEST II, LLC | RENO | KS | 1.00000000 | 0.82087190 |
| LERADO | WOODSON 1-28 | 1515500083000 | ENERGYQUEST II, LLC | RENO | KS | 1.00000000 | 0.82087190 |
| LERADO | WYMAN 1 | 1515519009000 | ENERGYQUEST II, LLC | RENO | KS | 1.00000000 | 0.81932660 |