

KANSAS CORPORATION COMMISSION  
OIL & GAS CONSERVATION DIVISION

Form T-1  
April 2019  
Form must be Typed  
Form must be Signed  
All blanks must be Filled

**REQUEST FOR CHANGE OF OPERATOR  
TRANSFER OF INJECTION OR SURFACE PIT PERMIT**

Form KSONA-1, Certification of Compliance with the Kansas Surface Owner Notification Act,  
MUST be submitted with this form.

Check applicable boxes:

- Oil Lease: No. of Oil Wells \_\_\_\_\_ \*\*
- Gas Lease: No. of Gas Wells \_\_\_\_\_ \*\*
- Gas Gathering System: \_\_\_\_\_
- Saltwater Disposal Well - Permit No.: \_\_\_\_\_  
Spot Location: \_\_\_\_\_ feet from  N /  S Line  
\_\_\_\_\_ feet from  E /  W Line
- Enhanced Recovery Project Permit No.: \_\_\_\_\_  
Entire Project:  Yes  No  
Number of Injection Wells \_\_\_\_\_ \*\*

Field Name: \_\_\_\_\_

**\*\* Side Two Must Be Completed.**

Effective Date of Transfer: \_\_\_\_\_

KS Dept of Revenue Lease No.: \_\_\_\_\_

Lease Name: \_\_\_\_\_

\_\_\_\_ - \_\_\_\_ - \_\_\_\_ - \_\_\_\_ Sec. \_\_\_\_ Twp. \_\_\_\_ R. \_\_\_\_  E  W

Legal Description of Lease: \_\_\_\_\_

County: \_\_\_\_\_

Production Zone(s): \_\_\_\_\_

Injection Zone(s): \_\_\_\_\_

Surface Pit Permit No.: \_\_\_\_\_  
(API No. if Drill Pit, WO or Haul)

\_\_\_\_\_ feet from  N /  S Line of Section

\_\_\_\_\_ feet from  E /  W Line of Section

Type of Pit:  Emergency  Burn  Settling  Haul-Off  Workover  Drilling

Past Operator's License No. \_\_\_\_\_

Contact Person: \_\_\_\_\_

Past Operator's Name & Address: \_\_\_\_\_

Phone: \_\_\_\_\_

Title: \_\_\_\_\_

Date: \_\_\_\_\_

Signature: \_\_\_\_\_

New Operator's License No. \_\_\_\_\_

Contact Person: \_\_\_\_\_

New Operator's Name & Address: \_\_\_\_\_

Phone: \_\_\_\_\_

New Operator's Email: \_\_\_\_\_

Oil / Gas Purchaser: \_\_\_\_\_

Title: \_\_\_\_\_

Date: \_\_\_\_\_

Signature: \_\_\_\_\_

**Acknowledgment of Transfer:** The above request for transfer of injection authorization, surface pit permit # \_\_\_\_\_ has been noted, approved and duly recorded in the records of the Kansas Corporation Commission. This acknowledgment of transfer pertains to Kansas Corporation Commission records only and does not convey any ownership interest in the above injection well(s) or pit permit.

\_\_\_\_\_ is acknowledged as  
the new operator and may continue to inject fluids as authorized by

Permit No.: \_\_\_\_\_ . Recommended action: \_\_\_\_\_

Date: \_\_\_\_\_

Authorized Signature

\_\_\_\_\_ is acknowledged as  
the new operator of the above named lease containing the surface pit

permitted by No.: \_\_\_\_\_ .

Date: \_\_\_\_\_

Authorized Signature

DISTRICT \_\_\_\_\_ EPR \_\_\_\_\_ PRODUCTION \_\_\_\_\_ UIC \_\_\_\_\_

Side Two

**Must Be Filed For All Wells**

KDOR Lease No.: \_\_\_\_\_

\* Lease Name: \_\_\_\_\_ \* Location: \_\_\_\_\_

Well No.	API No. (YR DRLD/PRE '67)	Footage from Section Line (i.e. FSL = Feet from South Line)		Type of Well (Oil/Gas/INJ/WSW)	Well Status (PROD/TA'D/Abandoned)
		Circle: FSL/FNL	Circle: FEL/FWL		
_____	_____	_____	_____	_____	_____
_____	_____	_____	_____	_____	_____
_____	_____	_____	_____	_____	_____
_____	_____	_____	_____	_____	_____
_____	_____	_____	_____	_____	_____
_____	_____	_____	_____	_____	_____
_____	_____	_____	_____	_____	_____
_____	_____	_____	_____	_____	_____
_____	_____	_____	_____	_____	_____
_____	_____	_____	_____	_____	_____
_____	_____	_____	_____	_____	_____
_____	_____	_____	_____	_____	_____
_____	_____	_____	_____	_____	_____
_____	_____	_____	_____	_____	_____
_____	_____	_____	_____	_____	_____
_____	_____	_____	_____	_____	_____
_____	_____	_____	_____	_____	_____
_____	_____	_____	_____	_____	_____
_____	_____	_____	_____	_____	_____
_____	_____	_____	_____	_____	_____
_____	_____	_____	_____	_____	_____
_____	_____	_____	_____	_____	_____
_____	_____	_____	_____	_____	_____
_____	_____	_____	_____	_____	_____
_____	_____	_____	_____	_____	_____
_____	_____	_____	_____	_____	_____
_____	_____	_____	_____	_____	_____
_____	_____	_____	_____	_____	_____
_____	_____	_____	_____	_____	_____
_____	_____	_____	_____	_____	_____
_____	_____	_____	_____	_____	_____
_____	_____	_____	_____	_____	_____
_____	_____	_____	_____	_____	_____
_____	_____	_____	_____	_____	_____
_____	_____	_____	_____	_____	_____
_____	_____	_____	_____	_____	_____
_____	_____	_____	_____	_____	_____
_____	_____	_____	_____	_____	_____
_____	_____	_____	_____	_____	_____

*A separate sheet may be attached if necessary.*

\* When transferring a unit which consists of more than one lease please file a separate side two for each lease. If a lease covers more than one section please indicate which section each well is located.

KANSAS CORPORATION COMMISSION  
OIL & GAS CONSERVATION DIVISION

Form KSONA-1

July 2021

Form Must Be Typed

Form must be Signed

All blanks must be Filled

**CERTIFICATION OF COMPLIANCE WITH THE  
KANSAS SURFACE OWNER NOTIFICATION ACT**

*This form must be submitted with all Forms C-1 (Notice of Intent to Drill); CB-1 (Cathodic Protection Borehole Intent); T-1 (Request for Change of Operator Transfer of Injection or Surface Pit Permit); and CP-1 (Well Plugging Application). Any such form submitted without an accompanying Form KSONA-1 will be returned.*

Select the corresponding form being filed:  C-1 (Intent)  CB-1 (Cathodic Protection Borehole Intent)  T-1 (Transfer)  CP-1 (Plugging Application)

OPERATOR: License # \_\_\_\_\_

Name: \_\_\_\_\_

Address 1: \_\_\_\_\_

Address 2: \_\_\_\_\_

City: \_\_\_\_\_ State: \_\_\_\_\_ Zip: \_\_\_\_\_ + \_\_\_\_\_

Contact Person: \_\_\_\_\_

Phone: ( \_\_\_\_\_ ) \_\_\_\_\_ Fax: ( \_\_\_\_\_ ) \_\_\_\_\_

Email Address: \_\_\_\_\_

Well Location:

\_\_\_\_ - \_\_\_\_ - \_\_\_\_ - \_\_\_\_ Sec. \_\_\_\_ Twp. \_\_\_\_ S. R. \_\_\_\_  East  West

County: \_\_\_\_\_

Lease Name: \_\_\_\_\_ Well #: \_\_\_\_\_

*If filing a Form T-1 for multiple wells on a lease, enter the legal description of the lease below:*

**Surface Owner Information:**

Name: \_\_\_\_\_

Address 1: \_\_\_\_\_

Address 2: \_\_\_\_\_

City: \_\_\_\_\_ State: \_\_\_\_\_ Zip: \_\_\_\_\_ + \_\_\_\_\_

*When filing a Form T-1 involving multiple surface owners, attach an additional sheet listing all of the information to the left for each surface owner. Surface owner information can be found in the records of the register of deeds for the county, and in the real estate property tax records of the county treasurer.*

*If this form is being submitted with a Form C-1 (Intent) or CB-1 (Cathodic Protection Borehole Intent), you must supply the surface owners and the KCC with a plat showing the predicted locations of lease roads, tank batteries, pipelines, and electrical lines. The locations shown on the plat are preliminary non-binding estimates. The locations may be entered on the Form C-1 plat, Form CB-1 plat, or a separate plat may be submitted.*

**Select one of the following:**

- I certify that, pursuant to the Kansas Surface Owner Notice Act (see Chapter 55 of the Kansas Statutes Annotated), I have provided the following to the surface owner(s) of the land upon which the subject well is or will be located: 1) a copy of the Form C-1, Form CB-1, Form T-1, or Form CP-1 that I am filing in connection with this form; 2) if the form being filed is a Form C-1 or Form CB-1, the plat(s) required by this form; and 3) my operator name, address, phone number, fax, and email address.
- I have not provided this information to the surface owner(s). I acknowledge that, because I have not provided this information, the KCC will be required to send this information to the surface owner(s). To mitigate the additional cost of the KCC performing this task, I acknowledge that I must provide the name and address of the surface owner by filling out the top section of this form and that I am being charged a \$30.00 handling fee, payable to the KCC, which is enclosed with this form.

*If choosing the second option, submit payment of the \$30.00 handling fee with this form. If the fee is not received with this form, the KSONA-1 form and the associated Form C-1, Form CB-1, Form T-1, or Form CP-1 will be returned.*

I hereby certify that the statements made herein are true and correct to the best of my knowledge and belief.

Date: \_\_\_\_\_ Signature of Operator or Agent: \_\_\_\_\_ Title: \_\_\_\_\_

**ASSIGNMENT**  
**OF**  
**OIL AND GAS LEASE INTERESTS**

KNOW ALL PERSONS BY THESE PRESENTS:

That, **Alan J. Hoffman and Kathleen A. Hoffman; AKH Oil, LLC; Dean Haselhorst and Julie Haselhorst, personally, and d/b/a Crazy Horse Oil; Rugan 3 Farms, Inc.; David P. Wirth and Pamela E. Wirth; H & B Petroleum Corporation; CLH Investments, LLC; MBK Investments, LLC; Eric Hoffman and Amanda Hoffman; Kevin Hoffman and Veronica Hoffman; Nathan Hoffman and Kimberly Hoffman; Ryan Hoffman and Jenna Hoffman; Musgrove Petroleum, LLC; Robert Garrett and Corinne Garrett**, herein called "**Assignors**," for and in consideration of One Dollar (\$1.00) and other valuable consideration, the receipt and sufficiency of which is hereby acknowledged, does hereby sell, assign, transfer and set over unto **H3 Oil and Gas, LLC**, herein called "**Assignee**," subject to overriding royalty interests which may appear of record, 100% of Assignors' working interests in and to the oil and gas leases, oil, gas, and mineral leases and subleases and assignments described in Exhibit "A" attached hereto, and all oil, gas, water, or injection wells located on the leases, including those wells described on Exhibit "B" attached hereto, together with the rights incident thereto and the personal property thereon, appurtenant thereto, or used or obtained in connection therewith, including, but not limited to, a like interest in all easements, rights of way, injection and disposal agreements and rights, common tank battery agreements, unitization and pooling agreements, and similar rights and interests pertaining to, situated on, or used



in connection with the leases, all structures, facilities, foundations, wellheads, tanks, pumps, compressors, separators, heater treaters, valves, fittings, equipment, machinery, fixtures, flowlines, pipelines, platforms, tubular goods, materials, tools, supplies, improvements, and any other immovable and mixed property located on, used in the operation of, or relating to the production, treatment, non-regulated transportation, gathering, marketing, sale, processing, handling or disposal of hydrocarbons, water, and associated substances produced thereon.

This Assignment is made pursuant to that Contract for Sale of Oil and Gas Lease Interests dated 8-29, 2023, signed by all Assignors and Assignee set forth hereinabove. All promises, warranty disclaimers, covenants, conditions, obligations, assumptions, duties, and responsibilities contained in said Contract for Sale of Oil and Gas Lease Interests dated 8-29, 2023, between the parties hereto remains fully enforceable by all parties, and is fully incorporated by reference herein.

Assignors make no warranty of any kind, express or implied, including, but not by way of limitation, any warranty or representation as to the quantity, quality or condition of the oil and gas leases described herein, the title to any leases, the wellbores and subsurface equipment that may be located on said leases, or the fitness thereof, for the use for which it was made or for any use which Assignee may intend to make of it. Assignors further disclaim any representation or warranty, express or implied, as to the leases, including, but not limited to: (I) the contents, character, or nature of any descriptive memorandum, land data, or any report of any petroleum engineering consultant or any geological or seismic rate or interpretation, relating to the leases, (II) the quantify, quality, or recoverability of petroleum substances from the lands covered by the lease, (III) any estimates of the value of the leases or future revenues generated therefrom, (IV) the production of petroleum substances from the leases, or whether production has been continuous or in paying quantities, (V) the maintenance, repair, condition, quality,

suitability, design, or marketability of the leases, (VI) the physical and/or environmental condition of the lands covered by the leases, or (VII) any other material or information that may have been made available or communicated to Assignee or its affiliates, or its or their employees, agents, consultants, representatives, or advisors, in connection with the transaction contemplated by the agreement or any discussion or presentation relating thereto. Assignors further disclaim any representation or warranty, express or implied, of merchantability or fitness for a particular purpose, it being expressly understood and agreed to by the parties hereto that Assignee shall be deemed to be obtaining the leases in their present status, condition, and state of repair, "AS IS" and "WHERE IS", with all faults.

This Assignment shall bind and inure to the benefit of the parties hereto and their respective successors and assigns.

This Assignment may be executed in one or more counterparts, each of which shall be deemed an original and all of which shall constitute one and the same agreement.

This Assignment is effective the 1<sup>st</sup> day of August, 2023.

Alan J. Hoffman  
Alan J. Hoffman

Kathleen A. Hoffman  
Kathleen A. Hoffman

**ACKNOWLEDGMENT**

STATE OF KANSAS, COUNTY OF BARTON:

This instrument was acknowledged before me on Aug. 20, 2023, by Alan J. Hoffman and Kathleen J. Hoffman, husband and wife.



Doreen Schultz  
Notary Public (Printed Name) Doreen Schultz  
My appointment expires: 10-26-23

AKH Oil, LLC

By Alan K. Hoffman  
Alan K. Hoffman, Managing Member

**ACKNOWLEDGMENT**

STATE OF KANSAS, COUNTY OF BARTON:

This instrument was acknowledged before me on Aug. 20, 2023, by Alan K. Hoffman, Managing Member of AKH Oil, LLC.



Doreen Schultz  
Notary Public (Printed Name) Doreen Schultz  
My appointment expires: 10-26-23

\*\*\*

\_\_\_\_\_  
Eric Hoffman

\_\_\_\_\_  
Amanda Hoffman

**ACKNOWLEDGMENT**

STATE OF KANSAS, COUNTY OF BARTON:

This instrument was acknowledged before me on \_\_\_\_\_, 2023, by Eric Hoffman and Amanda Hoffman, husband and wife.

\_\_\_\_\_  
Notary Public (Printed Name) \_\_\_\_\_  
My appointment expires: \_\_\_\_\_

\*\*\*

\_\_\_\_\_  
Kevin Hoffman

\_\_\_\_\_  
Veronica Hoffman

**ACKNOWLEDGMENT**

STATE OF KANSAS, COUNTY OF BARTON:

This instrument was acknowledged before me on \_\_\_\_\_, 2023, by Kevin Hoffman and Veronica Hoffman, husband and wife.

\_\_\_\_\_  
Notary Public (Printed Name) \_\_\_\_\_  
My appointment expires: \_\_\_\_\_

AKH Oil, LLC

By \_\_\_\_\_  
Alan K. Hoffman, Managing Member

**ACKNOWLEDGMENT**

STATE OF KANSAS, COUNTY OF BARTON:

This instrument was acknowledged before me on \_\_\_\_\_, 2023, by Alan K. Hoffman, Managing Member of AKH Oil, LLC.

\_\_\_\_\_  
Notary Public (Printed Name)  
My appointment expires: \_\_\_\_\_

\*\*\*

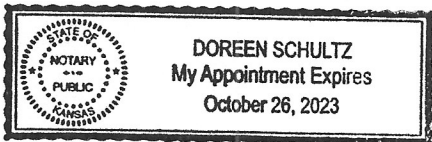
\_\_\_\_\_  
*Eric Hoffman*  
Eric Hoffman

\_\_\_\_\_  
*Amanda Hoffman*  
Amanda Hoffman

**ACKNOWLEDGMENT**

STATE OF KANSAS, COUNTY OF BARTON:

This instrument was acknowledged before me on Oct. 5, 2023, by Eric Hoffman and Amanda Hoffman, husband and wife.



\_\_\_\_\_  
*Doreen Schultz*  
Notary Public (Printed Name) Doreen Schultz  
My appointment expires: 10-26-23

\*\*\*

\_\_\_\_\_  
Kevin Hoffman

\_\_\_\_\_  
Veronica Hoffman

**ACKNOWLEDGMENT**

STATE OF KANSAS, COUNTY OF BARTON:

This instrument was acknowledged before me on \_\_\_\_\_, 2023, by Kevin Hoffman and Veronica Hoffman, husband and wife.

\_\_\_\_\_  
Notary Public (Printed Name)  
My appointment expires: \_\_\_\_\_

AKH Oil, LLC

By \_\_\_\_\_  
Alan K. Hoffman, Managing Member

**ACKNOWLEDGMENT**

STATE OF KANSAS, COUNTY OF BARTON:

This instrument was acknowledged before me on \_\_\_\_\_, 2023, by Alan K. Hoffman, Managing Member of AKH Oil, LLC.

\_\_\_\_\_  
Notary Public (Printed Name)  
My appointment expires: \_\_\_\_\_

\*\*\*

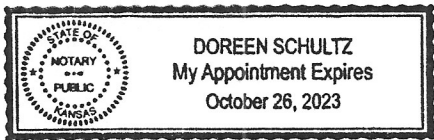
\_\_\_\_\_  
Eric Hoffman

\_\_\_\_\_  
Amanda Hoffman

**ACKNOWLEDGMENT**

STATE OF KANSAS, COUNTY OF BARTON:

This instrument was acknowledged before me on Sept. 27, 2023, by Eric Hoffman and Amanda Hoffman, husband and wife.



Doreen Schultz  
Notary Public (Printed Name) Doreen Schultz  
My appointment expires: 10-26-23

\*\*\*

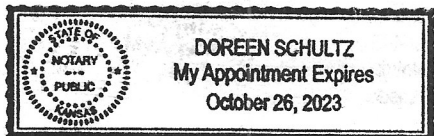
Kevin Hoffman  
Kevin Hoffman

Veronica Hoffman  
Veronica Hoffman

**ACKNOWLEDGMENT**

STATE OF KANSAS, COUNTY OF BARTON:

This instrument was acknowledged before me on Sept. 27, 2023, by Kevin Hoffman and Veronica Hoffman, husband and wife.



Doreen Schultz  
Notary Public (Printed Name) Doreen Schultz  
My appointment expires: 10-26-23

[Signature]

Nathan Hoffman

[Signature]

Kimberly Hoffman

**ACKNOWLEDGMENT**

STATE OF KANSAS, COUNTY OF BARTON:

This instrument was acknowledged before me on October 3, 2022, by Nathan Hoffman and Kimberly Hoffman, husband and wife.



Tanya Sharkey

Notary Public (Printed Name) Tanya Sharkey

My appointment expires: 1-10-2027

\*\*\*

\_\_\_\_\_  
Ryan Hoffman

\_\_\_\_\_  
Jenna Hoffman

**ACKNOWLEDGMENT**

STATE OF KANSAS, COUNTY OF BARTON:

This instrument was acknowledged before me on \_\_\_\_\_, 2023, by Ryan Hoffman and Jenna Hoffman, husband and wife.

\_\_\_\_\_  
Notary Public (Printed Name)

My appointment expires: \_\_\_\_\_

\*\*\*

CLH INVESTMENTS, LLC

By \_\_\_\_\_

Curtis L. Hitschmann, Managing Member

**ACKNOWLEDGMENT**

STATE OF KANSAS, COUNTY OF BARTON:

This instrument was acknowledged before me on \_\_\_\_\_, 2023, by Curtis L. Hitschmann, Managing Member of CLH Investments, LLC.

\_\_\_\_\_  
Notary Public (Printed Name)

My appointment expires: \_\_\_\_\_

\_\_\_\_\_  
Nathan Hoffman

\_\_\_\_\_  
Kimberly Hoffman

**ACKNOWLEDGMENT**

STATE OF KANSAS, COUNTY OF BARTON:

This instrument was acknowledged before me on \_\_\_\_\_, 2022, by Nathan Hoffman and Kimberly Hoffman, husband and wife.

\_\_\_\_\_  
Notary Public (Printed Name)  
My appointment expires: \_\_\_\_\_

\*\*\*

Ryan Hoffman  
\_\_\_\_\_  
Ryan Hoffman

Jenna Hoffman  
\_\_\_\_\_  
Jenna Hoffman

**ACKNOWLEDGMENT**

STATE OF KANSAS, COUNTY OF BARTON:

This instrument was acknowledged before me on 9-28-, 2023, by Ryan Hoffman and Jenna Hoffman, husband and wife.

Kristi Suppes  
\_\_\_\_\_  
Notary Public (Printed Name) Kristi Suppes  
My appointment expires: 3-29-24

\*\*\*



CLH INVESTMENTS, LLC

By \_\_\_\_\_  
Curtis L. Hitschmann, Managing Member

**ACKNOWLEDGMENT**

STATE OF KANSAS, COUNTY OF BARTON:

This instrument was acknowledged before me on \_\_\_\_\_, 2023, by Curtis L. Hitschmann, Managing Member of CLH Investments, LLC.

\_\_\_\_\_  
Notary Public (Printed Name)  
My appointment expires: \_\_\_\_\_

\_\_\_\_\_  
Nathan Hoffman

\_\_\_\_\_  
Kimberly Hoffman

**ACKNOWLEDGMENT**

STATE OF KANSAS, COUNTY OF BARTON:

This instrument was acknowledged before me on \_\_\_\_\_, 2022, by Nathan Hoffman and Kimberly Hoffman, husband and wife.

\_\_\_\_\_  
Notary Public (Printed Name) \_\_\_\_\_  
My appointment expires: \_\_\_\_\_

\*\*\*

\_\_\_\_\_  
Ryan Hoffman

\_\_\_\_\_  
Jenna Hoffman

**ACKNOWLEDGMENT**

STATE OF KANSAS, COUNTY OF BARTON:

This instrument was acknowledged before me on \_\_\_\_\_, 2023, by Ryan Hoffman and Jenna Hoffman, husband and wife.

\_\_\_\_\_  
Notary Public (Printed Name) \_\_\_\_\_  
My appointment expires: \_\_\_\_\_

\*\*\*

CLH INVESTMENTS, LLC

By Kathleen Hitschmann  
Curtis L. Hitschmann, Managing Member  
Kathleen Hitschmann

**ACKNOWLEDGMENT**

STATE OF KANSAS, COUNTY OF BARTON:

This instrument was acknowledged before me on 9-25, 2023, by Curtis L. Hitschmann, Managing Member of CLH Investments, LLC.

Staci Jo Urban  
\_\_\_\_\_  
Notary Public (Printed Name) Staci Jo Urban  
My appointment expires: 7-6-27





MUSGROVE PETROLEUM, LLC

By James C. Musgrove  
James Musgrove, Managing Member


**ACKNOWLEDGMENT**

STATE OF KANSAS, COUNTY OF BARTON:

This instrument was acknowledged before me on October 2, 2023, by James Musgrove, Managing Member of Musgrove Petroleum, LLC.

Julie Ann Thurman  
Notary Public (Printed Name) Julie Ann Thurman  
My appointment expires: 10/14/2026

\*\*\*



RUGAN 3 FARMS, INC.

By \_\_\_\_\_  
Richard Rugan, President

**ACKNOWLEDGMENT**

STATE OF KANSAS, COUNTY OF BARTON:

This instrument was acknowledged before me on \_\_\_\_\_, 2023, by Richard Rugan, President of Rugan 3 Farms, Inc.

\_\_\_\_\_  
Notary Public (Printed Name) \_\_\_\_\_  
My appointment expires: \_\_\_\_\_

\*\*\*

\_\_\_\_\_  
David Wirth

\_\_\_\_\_  
Pamela Wirth

**ACKNOWLEDGMENT**

STATE OF KANSAS, COUNTY OF BARTON:

This instrument was acknowledged before me on \_\_\_\_\_, 2023, by David Wirth and Pamela Wirth, husband and wife.

\_\_\_\_\_  
Notary Public (Printed Name) \_\_\_\_\_  
My appointment expires: \_\_\_\_\_

MUSGROVE PETROLEUM, LLC

By \_\_\_\_\_  
James Musgrove, Managing Member

**ACKNOWLEDGMENT**

STATE OF KANSAS, COUNTY OF BARTON:

This instrument was acknowledged before me on \_\_\_\_\_, 2023, by James Musgrove, Managing Member of Musgrove Petroleum, LLC.

\_\_\_\_\_  
Notary Public (Printed Name)  
My appointment expires: \_\_\_\_\_

\*\*\*

RUGAN 3 FARMS, INC.

By Richard R. Rugan  
Richard Rugan, President

**ACKNOWLEDGMENT**

STATE OF KANSAS, COUNTY OF BARTON:

This instrument was acknowledged before me on Oct. 4, 2023, by Richard Rugan, President of Rugan 3 Farms, Inc.



Doreen Schultz  
Notary Public (Printed Name) Doreen Schultz  
My appointment expires: 10-26-23

\*\*\*

\_\_\_\_\_  
David Wirth

\_\_\_\_\_  
Pamela Wirth

**ACKNOWLEDGMENT**

STATE OF KANSAS, COUNTY OF BARTON:

This instrument was acknowledged before me on \_\_\_\_\_, 2023, by David Wirth and Pamela Wirth, husband and wife.

\_\_\_\_\_  
Notary Public (Printed Name)  
My appointment expires: \_\_\_\_\_

MUSGROVE PETROLEUM, LLC

By \_\_\_\_\_  
James Musgrove, Managing Member

**ACKNOWLEDGMENT**

STATE OF KANSAS, COUNTY OF BARTON:

This instrument was acknowledged before me on \_\_\_\_\_, 2023, by James Musgrove, Managing Member of Musgrove Petroleum, LLC.

\_\_\_\_\_  
Notary Public (Printed Name)  
My appointment expires: \_\_\_\_\_

\*\*\*

RUGAN 3 FARMS, INC.

By \_\_\_\_\_  
Richard Rugan, President

**ACKNOWLEDGMENT**

STATE OF KANSAS, COUNTY OF BARTON:

This instrument was acknowledged before me on \_\_\_\_\_, 2023, by Richard Rugan, President of Rugan 3 Farms, Inc.

\_\_\_\_\_  
Notary Public (Printed Name)  
My appointment expires: \_\_\_\_\_

\*\*\*

*David Wirth*  
\_\_\_\_\_  
David Wirth

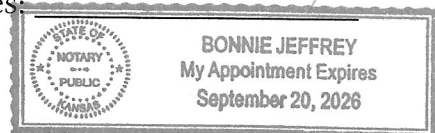
*Pamela Wirth*  
\_\_\_\_\_  
Pamela Wirth

**ACKNOWLEDGMENT**

STATE OF KANSAS, COUNTY OF BARTON:

This instrument was acknowledged before me on Oct 4, 2023, by David Wirth and Pamela Wirth, husband and wife.

*Bonnie Jeffrey*  
\_\_\_\_\_  
Notary Public (Printed Name) *Bonnie Jeffrey*  
My appointment expires: \_\_\_\_\_



CRAZY HORSE OIL

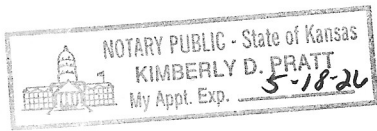
By Dean Haselhorst  
Dean Haselhorst

By Julie Haselhorst  
Julie Haselhorst

**ACKNOWLEDGMENT**

STATE OF KANSAS, COUNTY OF ELLIS:

This instrument was acknowledged before me on 10-9, 2023, by Dean Haselhorst, d/b/a Crazy Horse Oil.

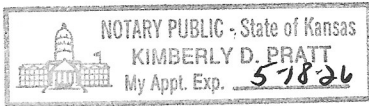


Kimberly D. Pratt  
Notary Public (Printed Name) Kimberly D. Pratt  
My appointment expires: 5-18-2026

**ACKNOWLEDGMENT**

STATE OF KANSAS, COUNTY OF ELLIS:

This instrument was acknowledged before me on 10-9, 2023, by Julie Haselhorst, d/b/a Crazy Horse Oil.



Kimberly D. Pratt  
Notary Public (Printed Name) Kimberly D. Pratt  
My appointment expires: 5-18-2026

\*\*\*

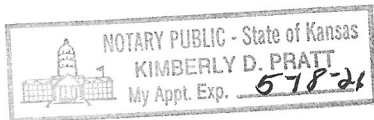
Dean Haselhorst  
Dean Haselhorst

Julie Haselhorst  
Julie Haselhorst

**ACKNOWLEDGMENT**

STATE OF KANSAS, COUNTY OF ELLIS:

This instrument was acknowledged before me on 10-9, 2023, by Dean Haselhorst and Julie Haselhorst, husband and wife.



Kimberly D. Pratt  
Notary Public (Printed Name) Kimberly D. Pratt  
My appointment expires: 5-18-2026

MBK INVESTMENTS, LLC

By Michael J Sweeney  
Printed Name Michael J Sweeney  
Managing Member

**ACKNOWLEDGMENT**

STATE OF KANSAS, COUNTY OF SEDGWICK:

This instrument was acknowledged before me on Sept 25, 2023, by Michael Sweeney, Managing Member of MBK Investments, LLC.

Denice Robinson  
Notary Public (Printed Name) Denice Robinson  
My appointment expires: 5/25/2025




Robert Garrett  
Robert Garrett

Corinne Garrett  
Corinne Garrett

**ACKNOWLEDGMENT**

STATE OF TEXAS, COUNTY OF Dallas:

This instrument was acknowledged before me on sep. 27, 2023, by Robert Garrett and Corinne Garrett, husband and wife.



Monica Arvizo  
Notary Public (Printed Name) MONICA ARVIZO  
My appointment expires: 03-22-23

H & B PETROLEUM CORPORATION

By Michael L. Hammersmith  
Michael L. Hammersmith, President

**ACKNOWLEDGMENT**

STATE OF KANSAS, COUNTY OF RENO:

This instrument was acknowledged before me on Oct. 4, 2023, by Michael L. Hammersmith, President of H & B Petroleum Corporation.



Doreen Schultz  
Notary Public (Printed Name) Doreen Schultz  
My appointment expires: 10-26-23

Exhibit "A"  
Leases

LEASE NO.	LESSOR	LESSEE	LEASE DATE	TRACT NO.	SECTION	TOWNSHIP	RANGE	LEGAL DESCRIPTION	BOOK	PAGE	COUNTY	STATE
KS11186	ELEANOR G. JONES, A SINGLE WOMEN	JACK S. GREEN	10/9/1967	1	1	26S	9W	S2SW	89	228	RENO	KS
KS11187	SCHUYLER NUNEMAKER AND BERTHA NUNEMAKER, HIS WIFE	JACK S. GREEN	10/9/1967	1	2	26S	9W	S2SE	89	224	RENO	KS
KS11188	GLADYS M. NUNEMAKER, ET AL	JACK S. GREEN	10/9/1967	1	2	26S	9W	S2SW	89	231	RENO	KS
KS11188	GLADYS M. NUNEMAKER, ET AL	JACK S. GREEN	10/9/1967	2	3	26S	9W	S2SE	89	231	RENO	KS
KS11189	L.T. LAWSON AND FANNIE LAWSON, HIS WIFE	JACK S. GREENE	10/9/1967	1	9	26S	9W	E2SE	89	226	RENO	KS
KS11189	MAGGIE F. REECE, ET AL	JACK S. GREENE	10/27/1967	1	10	26S	9W	S2S2NW	89	221	RENO	KS
KS11190	JOSEPH J. NUNEMAKER AND GLADYS M. NUNEMAKER, HIS WIFE	H.E. MILLER	9/24/1962	1	10	26S	9W	NENE	83	100	RENO	KS
KS11196	OPAL MONTFORD AND I.C. MONTFORD, HER HUSBAND; ELLA L. LEE HILL AND LARRY L. HILL, HER HUSBAND	JACK S. GREENE	3/4/1957	1	10	26S	9W	N2SE	74	120	RENO	KS
KS11197	OPAL MONTFORD AND L.C. MONTFORD, HER HUSBAND; ELLA L. LEE HILL AND LARRY L. HILL, HER HUSBAND	C.A. SOMERS	4/22/1957	1	10	26S	9W	S2SE	74	199	RENO	KS
KS11198	FRED L. REECE AND MAGGIE F. REECE, HIS WIFE	JACK S. GREENE	3/6/1957	1	10	26S	9W	SW	74	117	RENO	KS
KS11234	VERCY M. GANTZ, A WIDOW, ET AL	H.E. MILLER	9/2/1/1962	1	10	26S	9W	NWNE	83	101	RENO	KS
KS11236	FRED L. REECE, ET UX	H.E. MILLER	9/2/1/1962	1	10	26S	9W	S2NE	83	102	RENO	KS
KS11191	D.A. NUNEMAKER AND MINNIE NUNEMAKER, HIS WIFE	JACK S. GREENE	4/10/1957	1	11	26S	9W	S2NW	74	185	RENO	KS
KS11192	SCHUYLER NUNEMAKER AND BERTHA NUNEMAKER, HIS WIFE	JACK S. GREENE	4/10/1957	1	11	26S	9W	N2NW	74	186	RENO	KS
KS11195	MAGGIE FRANCES REECE AND FRED L. REECE, HER HUSBAND	JACK S. GREENE	3/6/1957	1	11	26S	9W	SE	74	118	RENO	KS
KS11235	MITTIE A. BOROUGHS, ET AL	J.M. HUBER CORP.	1/8/1948	1	11	26S	9W	NE	56	264	RENO	KS
KS11237	MAGGIE FRANCES REECE, ET VIR	J.M. HUBER CORP.	1/13/1947	1	11	26S	9W	SW	55	297	RENO	KS
KS11193	CLARICE P. SNYDER, ET AL	MAGNOLIA PETROLEUM COMPANY	12/17/1953	1	12	26S	9W	NE	67	107	RENO	KS
KS11194	GEORGE H. TENNANT AND GERTRUDE K. TENNANT, HIS WIFE	MESSMAN-RINEHART OIL COMPANY	9/10/1957	1	12	26S	9W	SW	75	109	RENO	KS
KS11233	VIVIAN E. NUNEMAKER, A WIDOW	MESSMAN-RINEHART OIL COMPANY	9/24/1967	1	12	26S	9W	NW	89	213	RENO	KS
KS11206	BURLEY COLE AND GERTRUDE COLE, HIS WIFE	MESSMAN-RINEHART OIL COMPANY	7/22/1957	1	13	26S	9W	W2	75	26	RENO	KS
KS11207	JOYCE ELSWORTH AND W.L. ELSWORTH, HER HUSBAND	JACK S. GREENE	3/31/1965	1	13	26S	9W	NE	87	119	RENO	KS
KS11209A	HAZEL MURPHY, ET AL	JACK S. GREENE	8/9/1957	1	14	26S	9W	SW	75	153	RENO	KS
KS11209B	LERADO CEMETERY DISTRICT	JACK S. GREENE	8/9/1957	1	14	26S	9W	SW	75	152	RENO	KS
KS11209C	BELL TOWNSHIP OF RENO COUNTY, KANSAS	JACK S. GREENE	5/16/1958	1	14	26S	9W	SW	76	148	RENO	KS



Exhibit "A"  
Leases

LEASE NO.	LESSOR	LESSEE	LEASE DATE	TRACT NO.	SECTION	TOWNSHIP	RANGE	LEGAL DESCRIPTION	BOOK	PAGE	COUNTY	STATE
KS11208D	JENNIE E. MATTER, A WIDOW; T.J. MATTER, JR. AND MARGARET A. MATTER, HIS WIFE	MESSMAN-RINEHART OIL COMPANY	6/26/1958	1	14	26S	9W	SW	76	146	RENO	KS
KS11209E	C.G. GRAY AND OLIVE A. GRAY, HIS WIFE	MESSMAN-RINEHART OIL COMPANY	7/5/1958	1	14	26S	9W	SW	76	146	RENO	KS
KS11209F	ROYALTIES MANAGEMENT CORPORATION	MESSMAN-RINEHART OIL COMPANY	6/26/1958	1	14	26S	9W	SW	76	145	RENO	KS
KS11209G	OSCAR L. GRIMES AND VELVA GRIMES, HIS WIFE	MESSMAN-RINEHART OIL COMPANY	6/26/1958	1	14	26S	9W	SW	76	144	RENO	KS
KS11209H	PATRICK J. O'HORNETT, AND MARGARET G. O'HORNETT, HIS WIFE; GEORGEANNE NILSEN AND CARL A. NILSEN, HER HUSBAND	MESSMAN-RINEHART OIL COMPANY	8/30/1958	1	14	26S	9W	SW	76	143	RENO	KS
KS11209I	J.C. O'HAVER (ALSO KNOWN AS J.C. O'HAVER), A WIDOWER	MESSMAN-RINEHART OIL COMPANY	5/23/1958	1	14	26S	9W	SW	76	142	RENO	KS
KS11209J	WILLIAM E. CALDWELL AND JEANNINE J. CALDWELL, HIS WIFE	JACK S. GREENE	10/13/1958	1	14	26S	9W	SW	76	214	RENO	KS
KS11230	CLEORA ZINK AND BRUCE ZINK, HER HUSBAND	H.E. MILLER	6/5/1962	1	14	26S	9W	NESE	82	125	RENO	KS
KS11238	LULIE F. WHIPPLE, A WIDOW	J.M. HUBER	3/29/1950	1	14	26S	9W	NW	59	319	RENO	KS
KS11239	BESSIE HOLMES MAUCK, A WIDOW	W.C. LANGFORD	10/1/1952	1	14	26S	9W	NE	64	172	RENO	KS
KS11202	L.T. LAWSON AND FANNIE LAWSON, HIS WIFE	C.A. SOMERS	4/22/1957	1	15	26S	9W	NENW	74	200	RENO	KS
KS11203	HAZEL H. JONES AND ALBERT H. JONES, HER HUSBAND	C.A. SOMERS	4/22/1957	1	15	26S	9W	S2NW4, NWNW	74	201	RENO	KS
KS11204	HANLEY W. JONES, TRUSTEE, ET AL	JACK S. GREENE	4/5/1957	1	15	26S	9W	N2NE	74	233	RENO	KS
KS11205	HANLEY W. JONES, AS TRUSTEE, ET AL	JACK S. GREENE	7/11/1957	1	15	26S	9W	S2NE	75	27	RENO	KS
KS11210	C.B. FOUNDTAIN AS TRUSTEE UNDER THE JOINT LAST WILL AND TESTAMENT OF E.L. ADKINS AND JESSIE ADKINS, DECEASED	JACK S. GREENE	5/23/1957	1	15	26S	9W	SE	74	231	RENO	KS
KS11211	IVA FLUKE AND BEULAH FLUKE, VIOLA (FLUKE) HYATT AND HERMAN HYATT, HER HUSBAND	C.A. SOMERS	1/23/1957	1	15	26S	9W	SW	74	63	RENO	KS
KS11200	ALBERT H. JONES AND HAZEL H. JONES, HIS WIFE	JACK S. GREENE	10/9/1967	1	16	26S	9W	N2NE	89	229	RENO	KS
KS11201	JAMES WELCH AND HELEN WELCH, HIS WIFE	JACK S. GREENE	10/10/1967	1	16	26S	9W	S2NE	89	246	RENO	KS
KS11212	I.C. MONTFORD AND OPAL MONTFORD, HIS WIFE	C.A. SOMERS	5/21/1957	1	16	26S	9W	NESE	74	235	RENO	KS
KS11213	A.H. MONTFORD & CLARA E. MONTFORD, HIS WIFE	C.A. SOMERS	1/22/1957	1	16	26S	9W	S2SE	74	68	RENO	KS
KS11214	I.C. MONTFORD AND OPAL MONTFORD, HIS WIFE	JACK S. GREENE	10/11/1957	1	16	26S	9W	NWSE	75	154	RENO	KS
KS11215	RUTH WYMAN, A WIDOW	JACK S. GREENE	10/9/1967	1	16	26S	9W	E2SW	89	227	RENO	KS

Exhibit "A"  
Leases

LEASE NO.	LESSOR	LESSEE	LEASE DATE	TRACT NO.	SECTION	TOWNSHIP	RANGE	LEGAL DESCRIPTION	BOOK	PAGE	COUNTY	STATE
KS11216	BEULAH HOURRIGAN VICTORY AND FRED A. VICTORY, HER HUSBAND; JAMES L. HOURRIGAN, A SINGLE MAN	JACK S. GREENE	10/18/1967	1	20	26S	9W	SE NW	89	223	RENO	KS
KS11217	VIOLA FLUKE HYATT AND HERMAN HYATT, HER HUSBAND	RAINS & WILLIAMS OIL CO.	5/1/1958	1	20	26S	9W	S2NE	76	31	RENO	KS
KS11218	PEARL MURPHY AND MARY MURPHY, HIS WIFE	RAINS & WILLIAMS OIL CO	4/24/1958	1	20	26S	9W	N2NE	76	25	RENO	KS
KS11225	SHIRLEY RUTH WOODSON, A SINGLE WOMEN	PHILLIPS PETROLEUM COMPANY	7/2/1953	1	20	26S	9W	SE	66	89	RENO	KS
KS11258	RUTH WYMAN	ELMER M. OAK	2/12/72	1	20	26S	9W	SW	76	134	RENO	KS
KS11224	RUTH E. WYMAN, A WIDOW	C.A. UNDERWOOD	2/15/1956	1	21	26S	9W	SW	73	36	RENO	KS
KS11234A	W.H. WOODSON AND PAULINE WOODSON, HIS WIFE; RUTH WOODSON, A SINGLE WOMEN; MAUDE DUTTON AND F. U. DUTTON, HER HUSBAND; FANNIE WOODSON, A SINGLE WOMEN; MALCOM WOODSON AND LELA K. WOODSON, HIS WIFE; BRYAN WOODSON, S SINGLE MAN; MARY M. COOK AND CHARLES P. COOK, HER HUSBAND; AND EDD E. WOODSON AND WILMA WOODSON, HIS WIFE	W.H. GADDIS	8/30/1943	1	21	26S	9W	SE	46	152	RENO	KS
KS11234B	M.B. BLAKE AND KATHRYN T. BLAKE, HIS WIFE	W.H. GADDIS	8/30/1943	1	21	26S	9W	SE				
KS11234C	WM. N. BARTLETT, S SINGLE MAN	W.H. GADDIS	9/18/1943	1	21	26S	9W	SE	45	310	RENO	KS
KS11234D	HUGH MCCLELLAN AND ELIZABETH L. MCCLELLAN, HIS WIFE; W.G. TALBOT AND RAMONA M. TALBOT, HIS WIFE; W.H. GADDIS AND MARY BELLE A. GADDIS, HIS WIFE	W.H. GADDIS	9/18/1943	1	21	26S	9W	SE	45	307	RENO	KS
KS11234E	RUTH MCDERMED, A WIDOW; AND THE PERSONS AND ESTATES OF JACQUIN MCDERMED AND JUDITH ANN MCDERMED, MINORS	W.H. GADDIS	9/21/1943	1	21	26S	9W	SE	46	153	RENO	KS
KS11256	MAUD SAYLOR	LEON F. HUFF	20877	1	21	26S	9W	NW	74	151	RENO	KS
KS11257	GRACE WOODSON	LEON F. HUFF	21086	1	21	26S	9W	NE	75	120	RENO	KS
KS11219	JOHN F. REECE AND E. JANE REECE, HIS WIFE AND WESLEY NUNEMAKER AND TWILA VIRL NUNEMAKER, HIS WIFE	MESSMAN-RINEHART OIL COMPANY	9/13/1957	1	22	26S	9W	NW	75	121	RENO	KS

Exhibit "A"  
Leases

LEASE NO.	LESSOR	LESSEE	LEASE DATE	TRACT NO.	SECTION	TOWNSHIP	RANGE	LEGAL DESCRIPTION	BOOK	PAGE	COUNTY	STATE
KS11220	ALBERT H. JONES AND HAZEL H. JONES, HIS WIFE O.K. MCKINNEY AND ERMA J. MCKINNEY, HIS WIFE, ROY E. JONES AND MARY ALYCE JONES, HIS WIFE TRUSTEES OF I.O.O.F. LODGE NO. 287, C.B. FOUNTAIN, TESTAMANTARY TRUSTEE UNDER THE JOINT LAST WILL AND TESTAMENT OF E.L. ADKINS AND JESSIE P. ADKINS, DECEASED, EDNA BROWN, A WIDOW, JOSEPHINE PETERS, FORMERLY JOSEPHINE BROWN AND T.W. PETERS, HER HUSBAND, WESLEY NUNEMAKER AND TWILA VIRL NUNEMAKER, HIS WIFE	MESSMAN-RINEHART OIL COMPANY	7/21/1958	1	22	26S	9W	A TRACT OF LAND IN SECTION 22 COMMENCING AT THE NE CORNER OF THE NW, TOWNSHIP 26 SOUTH, RANGE 9 WEST SECTION 23; FOR PLACE OF BEGINNING AND RUNNING THENCE SOUTH 1480 FEET AND THENCE EAST 744 FEET TO PLACE OF BEGINNING.	76	141	RENO	KS
KS11221	G.W. FLUKE (A.K.A. GEORGE W. FLUKE) AND IVA FLUKE, HIS WIFE	D.L. IRWIN	6/2/1954	1	22	26S	9W	E2SE	68	134	RENO	KS
KS11222	MALCOM WOODSON AND LELA K. WOODSON, HIS WIFE	H.E. MILLER	4/15/1959	1	22	26S	9W	NWSE	77	301	RENO	KS
KS11223	MALCOM WOODSON AND LELA K. WOODSON	H.E. MILLER	10/14/1961	1	22	26S	9W	SWSE	80	271	RENO	KS
KS11240	WALTER G. FRAMPTON, ET UX	H.E. MILLER	4/29/1958	1	22	26S	9W	SO. 50 AC OF NE	76	37	RENO	KS
KS11241	EDNA BROWN, A WIDOW, ET AL	H.E. MILLER	11/21/1957	1	22	26S	9W	ALL OF SECTION 22, EXCEPT S. O. 50 AC TRACT DESCRIBED AS FOLLOWS: BEGINNING AT THE INTERSECTION OF SECS. 14, 15, 22 AND 23, RUNNING THENCE WEST ALONG THE LINE OF SAID SECTION 22 A DISTANCE OF 744 FEET, THENCE SOUTH 1480 FEET, THENCE EAST 744 FEET, THENCE NORTH 1480 FEET TO PLACE OF BEGINNING, AND A TRACT BEGINNING AT A POINT ON THE EAST LINE OF SECTION 22, 1480 FEET SOUTH OF THE NORTHEAST CORNER OF SAID SECTION, THENCE SOUTH 50 FEET, THENCE WEST 140 FEET, THENCE NORTH 50 FEET, THENCE EAST 140 FEET TO THE PLACE OF BEGINNING.	76	39	RENO	KS
KS11255	JOSEPHINE LAUVER AND PHILLIP J. LAUVER, HER HUSBAND	EDWIN G. BRADLEY	24853	1	22	26S	9W	TRACT BEGINNING AT A POINT ON THE EAST LINE OF SECTION 22, 1480 FEET SOUTH OF THE NE CORNER OF SAID SECTION, THENCE SOUTH 50 FEET, THENCE WEST 140 FEET, THENCE NORTH 50 FEET, THENCE EAST 140 FEET TO PLACE OF BEGINNING, IN SECTION 22	89	250	RENO	KS
KS11259A	W.H. WOODSON, ET UX	LEON F. HUFF	21073	1	22	26S	9W	SW	75	110	RENO	KS
KS11259B	DODGE INVESTMENT COMPANY	LEON F. HUFF	21095	1	22	26S	9W	SW	75	180	RENO	KS
KS11259C	JOHN ROY EVANS, ET UX	LEON F. HUFF	21100	1	22	26S	9W	SW	75	186	RENO	KS
KS11259D	LOREN HULTGREN, ET UX	LEON F. HUFF	21100	1	22	26S	9W	SW	75	182	RENO	KS
KS11259E	ANNE RYAN, ET VIR	LEON F. HUFF	21100	1	22	26S	9W	SW	75	183	RENO	KS

Exhibit "A"  
Leases

LEASE NO.	LESSOR	LESSEE	LEASE DATE	TRACT NO.	SECTION	TOWNSHIP	RANGE	LEGAL DESCRIPTION	BOOK	PAGE	COUNTY	STATE
KS11259F	G.B. MCREYNOLDS, ET VIR	LEON F. HUFF	2/1/1900	1	22	26S	9W	SW	75	181	RENO	KS
KS11220	ALBERT H. JONES AND HAZEL H. JONES, HIS WIFE O.K. MCKINNEY AND ERMA J. MCKINNEY, HIS WIFE, ROY E. JONES AND MARY ALYCE JONES, HIS WIFE TRUSTEES OF L.O.O.F. LODGE NO. 287, C.B. FOUNTAIN, TESTAMANTARY TRUSTEE UNDER THE JOINT LAST WILL AND TESTAMENT OF E.L. ADKINS AND JESSIE P. ADKINS, DECEASED, EDNA BROWN, A WIDOW, JOSEPHINE PETERS, FORMERLY JOSEPHINE BROWN AND T.W. PETERS, HER HUSBAND, WESLEY NUNEMAKER AND TWILA VIRL NUNEMAKER, HIS WIFE	MESSMAN-RINEHART OIL COMPANY	7/2/1958	2	23	26S	9W	FOR PLACE OF BEGINNING AND RUNNING THENCE SOUTH 1480 FEET AND THENCE EAST 744 FEET TO PLACE OF BEGINNING.	76	141	RENO	KS
KS11231	ROY JONES, WESLEY NUNEMAKER, DONALD MURPHY, MERLE BRADSHAW AND REX SANTIÉE, TRUSTEES OF M.E. CHURCH	EDWIN G. BRADLEY	1/20/1968	1	23	26S	9W	A TRACT BEGINNING 744 FEET OF THE NORTHWEST CORNER OF SECTION 23, TOWNSHIP 26 SOUTH, RANGE 9 WEST, THENCE 200 FEET SOUTH, THENCE 200 FEET EAST, THENCE 200 FEET NORTH, THENCE 200 FEET WEST TO PLACE OF BEGINNING.	89	249	RENO	KS
KS11232	VIOLA FLUKE HYATT AND HERMAN HYATT, HER HUSBAND	JACK S. GREENE	10/9/1967	1	23	26S	9W	SW			RENO	KS
KS11242	WALTER G. FRAMPTON, ET UX	H.E. MILLER	4/20/1962	1	23	26S	9W	NW (EXCEPT TRACT DESCRIBED AS FOLLOWS: BEGINNING AT THE NW CORNER OF SAID SECTION 23, RUNNING THENCE EAST 944 FEET, THENCE SOUTH 200 FEET THENCE EAST 944 FEET, THENCE SOUTH 200 FEET THENCE WEST 200 FEET, THENCE SOUTH 1280 FEET; THENCE WEST 744 FEET; THENCE NORTH 1480 FEET TO THE PLACE OF BEGINNING).	81	261	RENO	KS
KS11254	ALBERT H. JONES, ET UX, ET AL	MESSMAN-RINEHART OIL CO	24575	1	23	26S	9W	TRACT COMMENCING AT THE NW CORNER OF THE NW, SECTION 23, AND RUNNING THENCE EAST 744 FEET, THENCE SOUTH 1480 FEET, THENCE WEST 744 FEET, THENCE NORTH 1480 FEET, TO PLACE OF BEGINNING, CONTAINING 25.25 ACRES, MORE OR LESS, THE SAME BEING A PART OF THE LAND PLATTED AS THE TOWN OF LERADO, WHICH PLAT HAS NOW BEEN VACATED.	86	304	RENO	KS
KS11248A	MALCOM WOODSON, ET UX	H.E. MILLER	5/1/1958	1	27	26S	9W	NW	76	36	RENO	KS
KS11248B	W.H. GADDIS, ET UX	W.G. TALBOTT	21570	1	27	26S	9W	NW	77	312	RENO	KS
KS11248C	HUGH MCCLELLAN, ET UX	W.G. TALBOTT	21570	1	27	26S	9W	NW	77	316	RENO	KS
KS11248D	RUTH A. CLARKE, ET VIR, ET AL	W.G. TALBOTT	21570	1	27	26S	9W	NW	77	315	RENO	KS
KS11248E	W.G. TALBOTT, SINGLE	EDWIN G. BRADLEY	21570	1	27	26S	9W	NW	78	27	RENO	KS

Exhibit "A"

Leases

LEASE NO.	LESSOR	LESSEE	LEASE DATE	TRACT NO.	SECTION	TOWNSHIP	RANGE	LEGAL DESCRIPTION	BOOK	PAGE	COUNTY	STATE
KS11248F	W.N. BARTLETT, SINGLE	EDWIN G. BRADLEY	2/16/35	1	27	26S	9W NW		78	29	RENO	KS
KS11248G	KATHRYN T. BLAKE & ELEANOR BLAKE KIRKPATRICK, TRUSTEES OF THE EST. OF M.B. BLAKE, DECD.	EDWIN G. BRADLEY AND GEO. R. SHAW	2/16/39	1	27	26S	9W NW		78	28	RENO	KS
KS11248H	FANNIE WOODSON, A SINGLE WOMEN	C.A. UNDERWOOD	2/15/1956	1	28	26S	9W	LOTS 3,4 AND 6 AND S2NW, BEING THE SAME AS THE NW.	73	37	RENO	KS
KS11248I	CONRAD WOODSON, ET UX	H.E. MILLER	7/20/1967	1	28	26S	9W	NE (INCLUDING LOTS 1,2, AND 5)	89	232	RENO	KS
KS11248J	JUDITH ANN MCDERMED HUNT, ET VIR	EDWIN G. BRADLEY AND GEO. R. SHAW	2/21/1968	1	28	26S	9W	NE (INCLUDING LOTS 1,2 AND 5) & SW	90	6	RENO	KS
KS11248K	NUSI HART MCCLELLEN, A WIDOW	EDWIN G. BRADLEY AND GEO. R. SHAW	2/21/1968	1	28	26S	9W	NE (INCLUDING LOTS 1,2 AND 5) & SW	90	7	RENO	KS
KS11248L	JACQUIN MCDERMED MAYHEW, ET VIR	EDWIN G. BRADLEY AND GEO. R. SHAW	2/21/1968	1	28	26S	9W	NE (INCLUDING LOTS 1,2 AND 5) & SW	90	8	RENO	KS
KS11248M	RUTH MCDERMED CLARKE, ET VIR	EDWIN G. BRADLEY AND GEO. R. SHAW	2/21/1968	1	28	26S	9W	NE (INCLUDING LOTS 1,2 AND 5) & SW	90	9	RENO	KS
KS11248N	HAROLD E. MILLER, ET UX	EDWIN G. BRADLEY AND GEO. R. SHAW	2/21/1968	1	28	26S	9W	NE (INCLUDING LOTS 1,2 AND 5) & SW	90	10	RENO	KS
KS11248O	CLARENCE A. CROTTIS, A WIDOWER	ARTHUR W. DEEVER	3/24/1967	1	29	26S	9W	LOTS 3, 4 AND 6 AND THE 6.5 ACRES OF THE S2NW	89	130	RENO	KS
KS11248P	MAUDE A. CROTTIS, A WIDOW	ARTHUR W. DEEVER	3/24/1967	1	29	26S	9W	SO. 74 ACRES OF NW	89	124	RENO	KS
KS11248Q	CAROL KAY ZHRI, CONSERVATOR FOR CINDY CROTTIS, MINOR	ARTHUR W. DEEVER	8/23/1967	1	29	26S	9W	SO. 74 ACRES OF THE NW	89	173	RENO	KS
KS11248R	HUTCHINSON NATIONAL BANK & TRUST CO, TRUSTEE OF THE BLANCHE G. FOSTER TRUST	ARTHUR W. DEEVER	3/25/1967	1	29	26S	9W	NE (ADA LOTS 1, 2 AND 5 AND S2NE)	89	126	RENO	KS
KS11248S	RAYMOND A. FOSTER, ET UX	ARTHUR W. DEEVER	24548	1	29	26S	9W	SE	89	127	RENO	KS
KS11248T	A.B. FOSTER, ET UX	ELMER M. OAK	21217	1	29	26S	9W	SW	75	401	RENO	KS
KS11248U	CLARENCE HELM AND MARJORIE HELM, HIS WIFE; BOB HELM AND GWEN HELM, HIS WIFE; BILL HELM, S INGLE MAW; DON HELM, A SINGLE MAN; WANDA HELM CLAYPOOL AND JIM CLAYPOOL, HER HUSBAND	JACK S. GREENE	10/10/1967	1	32	26S	9W	SW	89	222	RENO	KS
KS11248V	LAWRENCE D. FOSTER, ET UX	ARTHUR W. DEEVER	24555	1	32	26S	9W	NW	89	123	RENO	KS
KS11248W	LAWRENCE D. FOSTER, ET UX, ET AL	H.W. MUIR	21125	1	32	26S	9W	NE	75	199	RENO	KS
KS11248X	ROSS F. WOLF, ET UX, ET AL	H.W. MUIR	21139	1	32	26S	9W	NE	75	231	RENO	KS
KS11248Y	ETHIE J. HUFFMAN, A WIDOW	ELMER M. OAK	18497	1	32	26S	9W	SE	60	129	RENO	KS
KS11248Z	ETHIE J. HUFFMAN, A WIDOW	ELMER M. OAK	5/23/1950	1	33	26S	9W	NW	60	34	RENO	KS
KS11249A	ETHIE J. KOENEMANN (FORMERLY ETHIE J. HUFFMAN) AND ARTHUR G. KOENEMANN, HER HUSBAND	JACK S. GREENE	10/9/1967	1	33	26S	9W	SW	89	230	RENO	KS
KS11249B	JERRY STREMEL AND MAXINE STREMEL, HIS WIFE	JACK S. GREENE	12/15/1967	1	33	26S	9W	SW	90	121	RENO	KS

**Exhibit "A"**  
Leases

LEASE NO.	LESSOR	LESSEE	LEASE DATE	TRACT NO.	SECTION	TOWNSHIP	RANGE	LEGAL DESCRIPTION	BOOK	PAGE	COUNTY	STATE
KS11228C	DEE MILLER, A SINGLE WOMEN	JACK S. GREENE	12/15/1967	1	33	26S	9W	SW	90	122	RENO	KS
KS11228D	T. J. MILLION AND ARNONE B. MILLION, HIS WIFE	JACK S. GREENE	12/15/1967	1	33	26S	9W	SW	90	123	RENO	KS
KS11228E	LEON ROEMBACH AND EDITH ROEMBACH, HIS WIFE	JACK S. GREENE	12/15/1967	1	33	26S	9W	SW	90	214	RENO	KS
KS11228F	P. E. STUBBS AND MARIE STUBBS, HIS WIFE	JACK S. GREENE	12/20/1967	1	33	26S	9W	SW	90	125	RENO	KS
KS11284	THE KENNETH L. BOCK TRUST DATED MAY 24, 2007 AND THE NANCY K. BOCK TRUST DATED MAY 24, 2007	CAERUS OIL AND GAS, LLC	41000	1	33	26S	9W	NE	472	473	RENO	KS
KS11208	BURLEY COLE AND GERTRUDE COLE, HIS WIFE	H. E. MILLER	6/5/1962	1	14	26S	9W	S2SE, NWSE	82	130	RENO	KS

Exhibit "B"

Wells

FIELD	WELL NAME	API	OPERATOR	COUNTY	STATE	WI	WINRI
LERADO	ADKINS 1-15 SWD	1515521110000	ENERGYQUEST II, LLC	RENO	KS	1.00000000	0.00000000
LERADO	BEAT 1	1515521402000	ENERGYQUEST II, LLC	RENO	KS	1.00000000	0.83159050
LERADO	BEAT 3	1515521476000	ENERGYQUEST II, LLC	RENO	KS	1.00000000	0.83159050
LERADO	BROWN 1	1515519012000	ENERGYQUEST II, LLC	RENO	KS	1.00000000	0.82087190
LERADO	BROWN-FRAMPTON UNIT 1	1515502031000	ENERGYQUEST II, LLC	RENO	KS	1.00000000	0.82811822
LERADO	BURROUGHS 1	1515502471000	ENERGYQUEST II, LLC	RENO	KS	1.00000000	0.82087190
LERADO	COLE 1	1515519005000	ENERGYQUEST II, LLC	RENO	KS	1.00000000	0.82087190
LERADO	FLUKE 1	1515519006000	ENERGYQUEST II, LLC	RENO	KS	1.00000000	0.82087190
LERADO	FOSTER 1	1515500079000	ENERGYQUEST II, LLC	RENO	KS	1.00000000	0.82087190
LERADO	JONES B 1	1515521370000	ENERGYQUEST II, LLC	RENO	KS	1.00000000	0.82087190
LERADO	JONES B 2	1515521493000	ENERGYQUEST II, LLC	RENO	KS	0.99966673	0.79269575
LERADO	NUNEMAKER B 1	1515521153000	ENERGYQUEST II, LLC	RENO	KS	0.99966673	0.79269575
LERADO	PETERS 1	1515521184000	ENERGYQUEST II, LLC	RENO	KS	1.00000000	0.00000000
LERADO	REECE 1-10	1515519002000	ENERGYQUEST II, LLC	RENO	KS	1.00000000	0.82000000
LERADO	REECE 2-11	1515521462000	ENERGYQUEST II, LLC	RENO	KS	1.00000000	0.82087190
LERADO	REECE A 1	1515521131000	ENERGYQUEST II, LLC	RENO	KS	1.00000000	0.83367189
LERADO	REECE A 3	1515521144000	ENERGYQUEST II, LLC	RENO	KS	1.00000000	0.79297300
LERADO	REECE A 4	1515521465000	ENERGYQUEST II, LLC	RENO	KS	1.00000000	0.79297300
LERADO	REECE A 5	1515521492000	ENERGYQUEST II, LLC	RENO	KS	1.00000000	0.79297300
LERADO	TENNANT 1	1515519004000	ENERGYQUEST II, LLC	RENO	KS	1.00000000	0.85937500
LERADO	WHIPPLE 1-23	1515519044000	ENERGYQUEST II, LLC	RENO	KS	1.00000000	0.82000000
LERADO	WHIPPLE A 1-15	1515521122000	ENERGYQUEST II, LLC	RENO	KS	1.00000000	0.82000000
LERADO	WHIPPLE A 2	1515521126000	ENERGYQUEST II, LLC	RENO	KS	1.00000000	0.82000000
LERADO	WHIPPLE A 3	1515521272000	ENERGYQUEST II, LLC	RENO	KS	1.00000000	0.82000000
LERADO	WOODSON 1	1515519014000	ENERGYQUEST II, LLC	RENO	KS	1.00000000	0.82000000
LERADO	WOODSON 1-21	1515519011000	ENERGYQUEST II, LLC	RENO	KS	0.99966673	0.79504741
LERADO	WOODSON 1-27	1515519010000	ENERGYQUEST II, LLC	RENO	KS	1.00000000	0.82087190
LERADO	WOODSON 1-28	1515500083000	ENERGYQUEST II, LLC	RENO	KS	1.00000000	0.82087190
LERADO	WYMAN 1	1515519009000	ENERGYQUEST II, LLC	RENO	KS	1.00000000	0.81932660