

KANSAS CORPORATION COMMISSION
OIL & GAS CONSERVATION DIVISION

Form T-1
April 2019
Form must be Typed
Form must be Signed
All blanks must be Filled

**REQUEST FOR CHANGE OF OPERATOR
TRANSFER OF INJECTION OR SURFACE PIT PERMIT**

Form KSONA-1, Certification of Compliance with the Kansas Surface Owner Notification Act,
MUST be submitted with this form.

Check applicable boxes:

- Oil Lease: No. of Oil Wells _____ **
- Gas Lease: No. of Gas Wells _____ **
- Gas Gathering System: _____
- Saltwater Disposal Well - Permit No.: _____
Spot Location: _____ feet from N / S Line
_____ feet from E / W Line
- Enhanced Recovery Project Permit No.: _____
Entire Project: Yes No
Number of Injection Wells _____ **

Field Name: _____

**** Side Two Must Be Completed.**

Effective Date of Transfer: _____

KS Dept of Revenue Lease No.: _____

Lease Name: _____

____ - ____ - ____ - ____ Sec. ____ Twp. ____ R. E W

Legal Description of Lease: _____

County: _____

Production Zone(s): _____

Injection Zone(s): _____

Surface Pit Permit No.: _____
(API No. if Drill Pit, WO or Haul)

_____ feet from N / S Line of Section

_____ feet from E / W Line of Section

Type of Pit: Emergency Burn Settling Haul-Off Workover Drilling

Past Operator's License No. _____

Contact Person: _____

Past Operator's Name & Address: _____

Phone: _____

Title: _____

Date: _____

Signature: _____

New Operator's License No. _____

Contact Person: _____

New Operator's Name & Address: _____

Phone: _____

New Operator's Email: _____

Oil / Gas Purchaser: _____

Date: _____

Title: _____

Signature: _____

Acknowledgment of Transfer: The above request for transfer of injection authorization, surface pit permit # _____ has been noted, approved and duly recorded in the records of the Kansas Corporation Commission. This acknowledgment of transfer pertains to Kansas Corporation Commission records only and does not convey any ownership interest in the above injection well(s) or pit permit.

_____ is acknowledged as the new operator and may continue to inject fluids as authorized by

Permit No.: _____ . Recommended action: _____

Date: _____

Authorized Signature

_____ is acknowledged as the new operator of the above named lease containing the surface pit

permitted by No.: _____ .

Date: _____

Authorized Signature

DISTRICT _____ EPR _____ PRODUCTION _____ UIC _____

Side Two

Must Be Filed For All Wells

KDOR Lease No.: _____

* Lease Name: _____ * Location: _____

Well No.	API No. (YR DRLD/PRE '67)	Footage from Section Line (i.e. FSL = Feet from South Line)		Type of Well (Oil/Gas/INJ/WSW)	Well Status (PROD/TA'D/Abandoned)
		<i>Circle:</i> FSL/FNL	<i>Circle:</i> FEL/FWL		
_____	_____	_____	_____	_____	_____
_____	_____	_____	_____	_____	_____
_____	_____	_____	_____	_____	_____
_____	_____	_____	_____	_____	_____
_____	_____	_____	_____	_____	_____
_____	_____	_____	_____	_____	_____
_____	_____	_____	_____	_____	_____
_____	_____	_____	_____	_____	_____
_____	_____	_____	_____	_____	_____
_____	_____	_____	_____	_____	_____
_____	_____	_____	_____	_____	_____
_____	_____	_____	_____	_____	_____
_____	_____	_____	_____	_____	_____
_____	_____	_____	_____	_____	_____
_____	_____	_____	_____	_____	_____
_____	_____	_____	_____	_____	_____
_____	_____	_____	_____	_____	_____
_____	_____	_____	_____	_____	_____
_____	_____	_____	_____	_____	_____
_____	_____	_____	_____	_____	_____
_____	_____	_____	_____	_____	_____
_____	_____	_____	_____	_____	_____
_____	_____	_____	_____	_____	_____
_____	_____	_____	_____	_____	_____
_____	_____	_____	_____	_____	_____
_____	_____	_____	_____	_____	_____
_____	_____	_____	_____	_____	_____

A separate sheet may be attached if necessary.

* When transferring a unit which consists of more than one lease please file a separate side two for each lease. If a lease covers more than one section please indicate which section each well is located.

KANSAS CORPORATION COMMISSION
OIL & GAS CONSERVATION DIVISION

Form KSONA-1

July 2021

Form Must Be Typed

Form must be Signed

All blanks must be Filled

**CERTIFICATION OF COMPLIANCE WITH THE
KANSAS SURFACE OWNER NOTIFICATION ACT**

This form must be submitted with all Forms C-1 (Notice of Intent to Drill); CB-1 (Cathodic Protection Borehole Intent); T-1 (Request for Change of Operator Transfer of Injection or Surface Pit Permit); and CP-1 (Well Plugging Application). Any such form submitted without an accompanying Form KSONA-1 will be returned.

Select the corresponding form being filed: C-1 (Intent) CB-1 (Cathodic Protection Borehole Intent) T-1 (Transfer) CP-1 (Plugging Application)

OPERATOR: License # _____

Name: _____

Address 1: _____

Address 2: _____

City: _____ State: _____ Zip: _____ + _____

Contact Person: _____

Phone: (_____) _____ Fax: (_____) _____

Email Address: _____

Well Location:

____ - ____ - ____ - ____ Sec. ____ Twp. ____ S. R. ____ East West

County: _____

Lease Name: _____ Well #: _____

If filing a Form T-1 for multiple wells on a lease, enter the legal description of the lease below:

Surface Owner Information:

Name: _____

Address 1: _____

Address 2: _____

City: _____ State: _____ Zip: _____ + _____

When filing a Form T-1 involving multiple surface owners, attach an additional sheet listing all of the information to the left for each surface owner. Surface owner information can be found in the records of the register of deeds for the county, and in the real estate property tax records of the county treasurer.

If this form is being submitted with a Form C-1 (Intent) or CB-1 (Cathodic Protection Borehole Intent), you must supply the surface owners and the KCC with a plat showing the predicted locations of lease roads, tank batteries, pipelines, and electrical lines. The locations shown on the plat are preliminary non-binding estimates. The locations may be entered on the Form C-1 plat, Form CB-1 plat, or a separate plat may be submitted.

Select one of the following:

- I certify that, pursuant to the Kansas Surface Owner Notice Act (see Chapter 55 of the Kansas Statutes Annotated), I have provided the following to the surface owner(s) of the land upon which the subject well is or will be located: 1) a copy of the Form C-1, Form CB-1, Form T-1, or Form CP-1 that I am filing in connection with this form; 2) if the form being filed is a Form C-1 or Form CB-1, the plat(s) required by this form; and 3) my operator name, address, phone number, fax, and email address.
- I have not provided this information to the surface owner(s). I acknowledge that, because I have not provided this information, the KCC will be required to send this information to the surface owner(s). To mitigate the additional cost of the KCC performing this task, I acknowledge that I must provide the name and address of the surface owner by filling out the top section of this form and that I am being charged a \$30.00 handling fee, payable to the KCC, which is enclosed with this form.

If choosing the second option, submit payment of the \$30.00 handling fee with this form. If the fee is not received with this form, the KSONA-1 form and the associated Form C-1, Form CB-1, Form T-1, or Form CP-1 will be returned.

I hereby certify that the statements made herein are true and correct to the best of my knowledge and belief.

Date: _____ Signature of Operator or Agent: _____ Title: _____



Wilson County Register of Deeds
 Book: 434 Page: 664
 Receipt #: 39140 Total Fees: \$69.00
 Pages Recorded: 5 HTF: \$5.00
 Clerk Tech: \$2.50
 Rod Tech: \$10.00
 Treas Tech: \$2.50
 Date Recorded: 11/29/2023 2:06:52 PM

Connie O'Neill es *[Signature]*

ORIGINAL COMPARED WITH RECORD

ASSIGNMENT OF OIL AND GAS LEASES AND BILL OF SALE

KNOW ALL MEN BY THESE PRESENTS:

That **Brian Elliott aka Brian S. Elliott and Sherri Lea Elliott**, husband and wife, and **G.E.O. Oil & Gas LLC aka GEO Oil and Gas, LLC**, a limited liability company, and **GEO Oil & Gas Service**, a General Partnership, and **Dakota Production Co., Inc.**, hereinafter called Assignor (whether one or more), for and in consideration of Ten Dollars (\$10.00) and other valuable consideration, the receipt of which is hereby acknowledged, does hereby sell, assign, transfer and set over unto **RedBud Energy Partners, LLC**, a Delaware limited liability company, whose address is 211 W. Myrtle St., Independence, KS 67301, hereinafter called Assignee, all of Assignor's right, title and interest in and to the Oil and Gas leases described in **Exhibit "A"** and the wells described on the **Exhibit "B"**, attached hereto and made part hereof, insofar as said leases cover lands situated in the County of Wilson, State of Kansas, together with all rights incident thereto, the personal property thereon, appurtenant thereto, or used or obtained in connection therewith and also including any and all right of way easements associated thereto.

For the same consideration, the Assignor covenants with the Assignee, its heirs, successors, legal representatives or assigns that the Assignor is the lawful owner of and has good title to the interest herein assigned in and to said Leases, estate, rights and property, free and clear from all liens, encumbrances or adverse claims, that said Leases are valid and subsisting Leases on the lands above described and that all rentals and royalties due thereunder have been paid, and all conditions necessary to keep said Leases in full force and effect have been duly performed, and that the Assignor will warrant and forever defend same against all persons whomsoever, lawfully claiming or to claim said interest.

EXECUTED THIS 16th DAY OF November, 2023. Effective date of this assignment is November 1, 2023.

ASSIGNOR(S):

x *[Signature]*
 Brian Elliott aka Brian S. Elliott

x *[Signature]*
 Sherri Lea Elliott

**G.E.O. Oil & Gas LLC aka
 GEO Oil and Gas, LLC**

**GEO Oil & Gas Service,
 a General Partnership**

By: *[Signature]*
 Douglas L. Shay, Manager

By: *[Signature]*
 Douglas L. Shay, Partner

Dakota Production Co., Inc.

By: *[Signature]*
 Douglas L. Shay, President


ACKNOWLEDGEMENT

STATE OF TEXAS)
) ss.
COUNTY OF Denton)

The foregoing instrument was acknowledged before me this 16th day of November, 2023 by Brian Elliott aka Brian S. Elliott and Sherri Lea Elliott, husband and wife.

My commission expires: 11/21/2025

[Signature]
Notary Public




STATE OF TX)
) ss.
COUNTY OF DENTON)

The foregoing instrument was acknowledged before me this 24th day of November, 2023 by Douglas L. Shay, Manager of G.E.O. Oil & Gas LLC aka GEO Oil and Gas, LLC, a limited liability company, on behalf of said entity.

My commission expires: April 20, 2024

[Signature]
Notary Public




STATE OF TX)
) ss.
COUNTY OF DENTON)

The foregoing instrument was acknowledged before me this 28th day of November, 2023 by Douglas L. Shay, Partner of GEO Oil & Gas Service, a General Partnership, on behalf of said entity.

My commission expires: April 20, 2024

[Signature]
Notary Public



STATE OF TX)
) ss.
COUNTY OF DENTON)

The foregoing instrument was acknowledged before me this 28th day of November, 2023 by Douglas L. Shay, President of Dakota Production Co., Inc., on behalf of said entity.

My commission expires: April 20, 2024

[Signature]
Notary Public




EXHIBIT "A" (Leases)

To Assignment of Oil and Gas Leases and Bill of Sale dated effective November 1, 2023, by and between Brian Elliott, et al, as Assignors, to RedBud Energy Partners, LLC, as Assignee.

Claibourn "B" Lease

Lessor: Raymond and Vonnie Claibourn

Lessee: G.E.O. Oil & Gas LLC

Date of Lease: April 10, 2003

Recorded: Book 267, Page 261

Legal Description: E/2 of the SE/4 in Section 17, Township 30S, Range 17E and containing 80 acres, more or less, all in Wilson County, Kansas

Clegg Lease

Lessor: Donald M. Clegg and Peggy I. Clegg

Lessee: G.E.O. Oil & Gas LLC

Date of Lease: October 20, 2004

Recorded: Book 279, Page 254

Legal Description: Southeast Quarter of the Northeast Quarter and the Northeast Quarter of the Southeast Quarter in Section 24, Township 30S, Range 16E and containing 80 acres, more or less, all in Wilson County, Kansas.

Wheeler Lease

Lessor: Floyd E. Wheeler and Hilda B. Wheeler

Lessee: G.E.O. Oil & Gas LLC

Date Of Lease: March 17, 2003

Recorded: Book 258, Page 142

Legal Description: East Half of the East Half of the Northwest Quarter of Section 24, Township 30S, Range 16E of the 6th P.M., less the tract beginning at the Northwest corner of the East Half of the East Half of the Northwest Quarter of Section 24, thence running East 868.9 feet, thence South 752 feet, thence West 868.9 feet, thence North 752 feet to the point of beginning, AND

The West Half of the Northeast Quarter of Section 24, Township 30S, Range 16E of the Sixth P.M., in Section 24, Township 30S, Range 16E and containing 105 acres, more or less, all in Wilson County, Kansas.

Whitezell Lease

Lessor: Ronald Gene Whitezell

Lessee: G.E.O. Oil & Gas LLC

Date of Lease: April 10, 2003

Recorded: Book 259, Page 523

Legal Description: West Half of the Northwest Quarter AND the West Half of the East Half of the Northwest Quarter of Section 24 in Township 30 South, Range 16 East of the Sixth Principal Meridian in Wilson County, Kansas, containing 115 acres, more or less.

Clark Lease

Lessor: Clarence G., Jr., and Marie E. Clark

Lessee: G.E.O. Oil & Gas LLC

Date of Lease: June 1, 2004

Recorded: Book 277, Page 306

Legal Description: Beginning 21-1/2 rods North of the Southwest corner of the East Half of Southwest Quarter of Section 19, Township 30 South, Range 17 East of the 6th Principal Meridian, thence North 26 rods, thence East 14 rods, thence North 41 degrees East 10 rods, Thence North 84-1/2 degrees East 20 rods, thence South 20-1/2 degrees East 24 rods, thence in a Southwesterly direction 60 rods more or less down the middle of Dry Creek to place of beginning. AND A EASEMENT FOR INGRESS AND EGRESS One rod in with running from the Northwest corner of the above described tract; North to the Southwest corner of the Northeast Quarter of the Southwest Quarter of Section 19, Township 30 South, Range 17 East of the Sixth Principal Meridian, Wilson County, Kansas. Government Lots 2 and 3 of Section 19, Township 30S, Range 17E of the Sixth Principal Meridian, Wilson County, Kansas, and containing 67 acres, more or less.

EXHIBIT "A" (Leases)
Page 2 of 2 of the Exhibit "A"

Claibourn Lease

Lessor: Raymond G. Claibourn and Vonnie E. Claibourn

Lessee: Raymond G. Claibourn

Date of Lease: June 1, 1980

Recorded: Book 110, Page 571

Legal Description: South Half of the Northwest Quarter of Section 13, Township 30 South, Range 16 East, Wilson County, Kansas, and containing 80 acres, more or less

Forslund #22-1

Lessor: Twyla Forslund, a single woman

Lessee: Dakota Production Co., Inc.

Date of Lease: November 30, 2007

Recorded: Book 319, Page 627

Legal Description: 40 acres surrounding the wellbore in the Northwest Quarter of the Northeast Quarter (NW/4 NE/4) of Section Twenty-two (22), Township Thirty (30) South, Range Sixteen (16) East, Wilson County, Kansas.

W. Gudde #24-2

Lessor: Floyd E. Wheeler and Hilda B. Wheeler

Lessee: G.E.O. Oil & Gas LLC

Date Of Lease: March 17, 2003

Recorded: Book 258, Page 142

Legal Description: 40 acres surrounding the wellbore in the Southeast Quarter of the Northwest (SE/4 NW/4) of Section 24, Township 30S, Range 16E of the 6th P.M., all in Wilson County, Kansas.

Gudde #3-13

Lessor: Goldie I. Gudde, a single woman

Lessee: Dakota Production Co., Inc.

Date of Lease: February 27, 2006

Recorded: Book 293, Page 632

Legal Description: 40 acres surrounding the wellbore in the West Half of the Northeast Quarter (W/2 NE/4) of Section Thirteen (13), Township Thirty (30) South, Range Sixteen (16) East, all in Wilson County, Kansas.

Wilson #15-2

Lessor: George P. Wilson III and Anita L. Wilson, husband and wife

Lessee: Dakota Production Co., Inc.

Date of Lease: August 11, 2001

Recorded: Book 163, Page 115

Legal Description: 40 acres surrounding the wellbore in the Northeast Quarter of the Southwest Quarter (NE/4 SW/4) of Section Fifteen (15), Township Thirty (30) South, Range Seventeen (17) East, all in Wilson County, Kansas.

J. Newland #36-2

Lessor: Eldred Newland and Frances Newland, husband and wife

Lessee: CEO, Inc.

Date of Lease: January 28, 1980

Recorded: Book 109, Page 243

Legal Description: 40 acres surrounding the wellbore in the Southeast Quarter of the Southeast Quarter (SE/4 SE/4) of Section Thirty-Six (36), Township Twenty-nine (29) South, Range Sixteen (16) East, all in Wilson County, Kansas.

END OF EXHIBIT "A"

EXHIBIT "B" (Wells)

To Assignment of Oil and Gas Leases and Bill of Sale dated effective November 1, 2023, by and between Brian Elliott, et al, as Assignors, to RedBud Energy Partners, LLC, as Assignee.

WELL NAME	API	DESCRIPTION OF WELL LOCATION	COUNTY	STATE	OPERATOR
CLAIBOURN 15-A (SWD well)	15-205-23411-0001	T30S R16E, Sec. 13, SE SE NW	Wilson	Kansas	Geo Oil & Gas Service, a General Partnership
Claibourn 16	15-205-25556	T30S R16E, Sec. 13, SW NE SW NW	Wilson	Kansas	Geo Oil & Gas Service, a General Partnership
CLEGG 1	15-205-25947	T30S R16E, Sec. 24, SE NE	Wilson	Kansas	Geo Oil & Gas Service, a General Partnership
CLEGG 2	15-205-25952	T30S R16E, Sec. 24, N2 S2 NE SE	Wilson	Kansas	Geo Oil & Gas Service, a General Partnership
Claibourn L 2-1	15-205-25621	T30S R17E, Sec. 17, SE SE SE	Wilson	Kansas	Geo Oil & Gas Service, a General Partnership
Claibourn R 1	15-205-25674	T30S R17E, Sec. 17, SW NE NE SE	Wilson	Kansas	Geo Oil & Gas Service, a General Partnership
Claibourn R 2	15-205-25793	T30S R17E, Sec. 17, NW SE SE SE	Wilson	Kansas	Geo Oil & Gas Service, a General Partnership
CLARK 1	15-205-25809	T30S R17E, Sec. 19, SW NE SW NW	Wilson	Kansas	Geo Oil & Gas Service, a General Partnership
CLARK 2	15-205-25831	T30S R17E, Sec. 19, SE NW NW SW	Wilson	Kansas	Geo Oil & Gas Service, a General Partnership
W. GUDDÉ 24-2	15-205-27771	T30S R16E, Sec. 24, SE SE NW	Wilson	Kansas	Dakota Production Co., Inc.
Wilson 15-2	15-205-27773	T30S R17E, Sec. 15, NW NW NE SW	Wilson	Kansas	Dakota Production Co., Inc.
J. Newland 36-2	15-205-27768	T29S R16E, Sec. 36, NE NE SE SE	Wilson	Kansas	Dakota Production Co., Inc.
Wheeler 1	15-205-25614	T30S R16E, Sec. 24, SW NE NW NE	Wilson	Kansas	Geo Oil & Gas Service, a General Partnership
Wheeler 2	15-205-25615	T30S R16E, Sec. 24, NW SE SW NE	Wilson	Kansas	Geo Oil & Gas Service, a General Partnership
WHEELER 3	15-205-26236	T30S R16E, Sec. 24, NE SE SE NW	Wilson	Kansas	Geo Oil & Gas Service, a General Partnership
Whitezell 1	15-205-25612	T30S R16E, Sec. 24, SW NW NE NW	Wilson	Kansas	Geo Oil & Gas Service, a General Partnership
Whitezell 2	15-205-25613	T30S R16E, Sec. 24, NW SW SE NW	Wilson	Kansas	Geo Oil & Gas Service, a General Partnership
WHITEZELL 3	15-205-25808	T30S R16E, Sec. 24, NE NW SW NW	Wilson	Kansas	Geo Oil & Gas Service, a General Partnership
Gudde 3-13	15-205-27806	T30S R16E, Sec. 13, SW SW NW NE	Wilson	Kansas	RedBud Oil & Gas Operating, LLC
Claibourn 16 (SWD well)	15-205-23441-0001	T30S R16E, Sec. 13, SE SW SE NW	Wilson	Kansas	Geo Oil & Gas Service, a General Partnership
Forslund 22-1	15-205-27775	T30S R16E, Sec. 22, NW NW NW NE	Wilson	Kansas	Dakota Production Co., Inc.

END OF EXHIBIT "B"