

KANSAS CORPORATION COMMISSION
OIL & GAS CONSERVATION DIVISION

**REQUEST FOR CHANGE OF OPERATOR
TRANSFER OF INJECTION OR SURFACE PIT PERMIT**

*Form KSONA-1, Certification of Compliance with the Kansas Surface Owner Notification Act,
MUST be submitted with this form.*

Form T-1
April 2019
Form must be Typed
Form must be Signed
All blanks must be Filled

Check applicable boxes:

- ☐ Oil Lease: No. of Oil Wells _____ **
- ☐ Gas Lease: No. of Gas Wells _____ **
- ☐ Gas Gathering System: _____
- ☐ Saltwater Disposal Well - Permit No.: _____
- Spot Location: _____ feet from ☐ N / ☐ S Line
_____ feet from ☐ E / ☐ W Line
- ☐ Enhanced Recovery Project Permit No.: _____
- Entire Project: ☐ Yes ☐ No
- Number of Injection Wells _____ **

Field Name: _____

**** Side Two Must Be Completed.**

Effective Date of Transfer: _____

KS Dept of Revenue Lease No.: _____

Lease Name: _____

____ - ____ - ____ - ____ Sec. ____ Twp. ____ R. ____ ☐ E ☐ W

Legal Description of Lease: _____

County: _____

Production Zone(s): _____

Injection Zone(s): _____

Surface Pit Permit No.: _____
(API No. if Drill Pit, WO or Haul)

_____ feet from ☐ N / ☐ S Line of Section

_____ feet from ☐ E / ☐ W Line of Section

Type of Pit: ☐ Emergency ☐ Burn ☐ Settling ☐ Haul-Off ☐ Workover ☐ Drilling

Past Operator's License No. _____

Contact Person: _____

Past Operator's Name & Address: _____

Phone: _____

Title: _____

Date: _____

Signature: _____

New Operator's License No. _____

Contact Person: _____

New Operator's Name & Address: _____

Phone: _____

New Operator's Email: _____

Oil / Gas Purchaser: _____

Date: _____

Title: _____

Signature: _____

Acknowledgment of Transfer: The above request for transfer of injection authorization, surface pit permit # _____ has been noted, approved and duly recorded in the records of the Kansas Corporation Commission. This acknowledgment of transfer pertains to Kansas Corporation Commission records only and does not convey any ownership interest in the above injection well(s) or pit permit.

_____ is acknowledged as
the new operator and may continue to inject fluids as authorized by
Permit No.: _____. Recommended action: _____

Date: _____

Authorized Signature

_____ is acknowledged as
the new operator of the above named lease containing the surface pit
permitted by No.: _____.

Date: _____

Authorized Signature

DISTRICT _____ EPR _____ PRODUCTION _____ UIC _____

KDOR Lease No.: _____

[illegible]

* When transferring a unit which consists of more than one lease please file a separate side two for each lease. If a lease covers more than one section please indicate which section each well is located.

KANSAS CORPORATION COMMISSION
OIL & GAS CONSERVATION DIVISION

Form KSONA-1

July 2021

Form Must Be Typed

Form must be Signed

All blanks must be Filled

CERTIFICATION OF COMPLIANCE WITH THE KANSAS SURFACE OWNER NOTIFICATION ACT

This form must be submitted with all Forms C-1 (Notice of Intent to Drill); CB-1 (Cathodic Protection Borehole Intent); T-1 (Request for Change of Operator Transfer of Injection or Surface Pit Permit); and CP-1 (Well Plugging Application). Any such form submitted without an accompanying Form KSONA-1 will be returned.

Select the corresponding form being filed: ☐ C-1 (Intent) ☐ CB-1 (Cathodic Protection Borehole Intent) ☐ T-1 (Transfer) ☐ CP-1 (Plugging Application)

OPERATOR: License # _____

Name: _____

Address 1: _____

Address 2: _____

City: _____ State: _____ Zip: _____ + _____

Contact Person: _____

Phone: (_____) _____ Fax: (_____) _____

Email Address: _____

Well Location:

____ - ____ - ____ Sec. ____ Twp. ____ S. R. ____ ☐ East ☐ West

County: _____

Lease Name: _____ Well #: _____

If filing a Form T-1 for multiple wells on a lease, enter the legal description of the lease below:

Surface Owner Information:

Name: _____

Address 1: _____

Address 2: _____

City: _____ State: _____ Zip: _____ + _____

When filing a Form T-1 involving multiple surface owners, attach an additional sheet listing all of the information to the left for each surface owner. Surface owner information can be found in the records of the register of deeds for the county, and in the real estate property tax records of the county treasurer.

If this form is being submitted with a Form C-1 (Intent) or CB-1 (Cathodic Protection Borehole Intent), you must supply the surface owners and the KCC with a plat showing the predicted locations of lease roads, tank batteries, pipelines, and electrical lines. The locations shown on the plat are preliminary non-binding estimates. The locations may be entered on the Form C-1 plat, Form CB-1 plat, or a separate plat may be submitted.

Select one of the following:

- ☐ I certify that, pursuant to the Kansas Surface Owner Notice Act (see Chapter 55 of the Kansas Statutes Annotated), I have provided the following to the surface owner(s) of the land upon which the subject well is or will be located: 1) a copy of the Form C-1, Form CB-1, Form T-1, or Form CP-1 that I am filing in connection with this form; 2) if the form being filed is a Form C-1 or Form CB-1, the plat(s) required by this form; and 3) my operator name, address, phone number, fax, and email address.
- ☐ I have not provided this information to the surface owner(s). I acknowledge that, because I have not provided this information, the KCC will be required to send this information to the surface owner(s). To mitigate the additional cost of the KCC performing this task, I acknowledge that I must provide the name and address of the surface owner by filling out the top section of this form and that I am being charged a \$30.00 handling fee, payable to the KCC, which is enclosed with this form.

If choosing the second option, submit payment of the \$30.00 handling fee with this form. If the fee is not received with this form, the KSONA-1 form and the associated Form C-1, Form CB-1, Form T-1, or Form CP-1 will be returned.

I hereby certify that the statements made herein are true and correct to the best of my knowledge and belief.

Date: _____ Signature of Operator or Agent: _____ Title: _____

ASSIGNMENT of OIL AND GAS LEASE


KNOW ALL MEN BY THESE PRESENTS:

That American Warrior, Inc., a Kansas Corporation, PO Box 399 Garden City, KS 67846 (Assignor), assigns, transfers, sets over, and conveys unto Weigel Oil Company, LLC, a Kansas Company, PO Box 321 Gorham, KS 67640 (Assignee), ALL of Assignor's Right, Title and Interest in and to the following real property and personal property, contract and associated contractual rights and obligations as described in the following Leases:

WELL NAMES: Weigel 1 & 2
DATE: May 5, 1969
LESSOR: Valentine M. Weigel, Jr. and Genevieve Weigel, his wife
LESSEE: Bankoff Oil Company
RECORDED: BOOK: 246 PAGE: 466
LEGAL: The Northwest Quarter (NW 1/4) of Section 33, Township 12 South, Range 16 West in Ellis County, Kansas

INTEREST: ALL Working Interest

Effective date: January 6, 2024


By: 
HJ Swender, VP of Operations
American Warrior, Inc.


By: _____
Justin Weigel, Member-Manager
Weigel Oil Company, LLC

ACKNOWLEDGMENT

STATE OF KANSAS)
) ss:
COUNTY OF FINNEY)

This instrument was acknowledged before me, on the 5th day of January 2024, by HJ Swender, VP of Operations, American Warrior, Inc.




Bryce S Landgraf Notary Public

Commission Expires: 09/16/24

ASSIGNMENT of OIL AND GAS LEASE


KNOW ALL MEN BY THESE PRESENTS:

That American Warrior, Inc., a Kansas Corporation, PO Box 399 Garden City, KS 67846 (Assignor), assigns, transfers, sets over, and conveys unto Weigel Oil Company, LLC, a Kansas Company, PO Box 321 Gorham, KS 67640 (Assignee), ALL of Assignor's Right, Title and Interest in and to the following real property and personal property, contract and associated contractual rights and obligations as described in the following Leases:

WELL NAMES: Weigel 1 & 2
DATE: May 5, 1969
LESSOR: Valentine M. Weigel, Jr. and Genevieve Weigel, his wife
LESSEE: Bankoff Oil Company
RECORDED: BOOK: 246 PAGE: 466
LEGAL: The Northwest Quarter (NW 1/4) of Section 33, Township 12 South, Range 16 West in Ellis County, Kansas

INTEREST: ALL Working Interest

Effective date: January 6, 2024

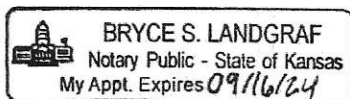
By: 
HJ Swender, VP of Operations
American Warrior, Inc.


By: 
Justin Weigel, Member-Manager
Weigel Oil Company, LLC

ACKNOWLEDGMENT

STATE OF KANSAS)
) ss:
COUNTY OF FINNEY)

This instrument was acknowledged before me, on the 5th day of January 2024, by HJ Swender, VP of Operations, American Warrior, Inc.





Bryce S. Landgraf, Notary Public

Commission Expires: 09/16/24

ACKNOWLEDGMENT

STATE OF KANSAS)
) ss:
COUNTY OF Russell)

This instrument was acknowledged before me, on the 12th day of Jan 2024, by Justin Weigel, Member-Manager, Weigel Oil Company, LLC.


_____, Notary Public

TRACI PARSONS
Notary Public
State of Kansas

Commission Expires: My Appt. Expires 9-14-27

INSPECTION REPORT

Case# _____

<input type="checkbox"/>	Complaint
<input checked="" type="checkbox"/>	New Situation
<input checked="" type="checkbox"/>	Response to request
<input type="checkbox"/>	Follow-up

Date: January 25-2024

Operator: Weigel Oil Co. LLC

License: 4058 to 35041

Address: PO. Box 321

Location: N/2 NW/4 Sec 33-12-16w

City/St: Gorham KS 67640-0321

Lease: Weigel

Phone: 785-324-0180

County: Ellis

Reason for investigation: For T-1 transfer

Problem: _____

Findings:

- A lease inspection was conducted on the above said lease on **January 25, 2024** and found the following:
- The TB site was found located in the SE NW NW NW. GPS location was 38.97136 -099.11165 4722'FSL 4750'FEL. Lease still has an American Warrior Lease sign. Will notify Justin Weigel to change sign.
- The Weigel well # 2 located in the SE NW NW was found to be a producer on the lease. The well is on a timer and was not pumping at the time of inspection. GPS location was 38,97029. & -099. 11001 NE SE NW NW. 4336'FSL 4281'FEL. **API # 15-051-20976-00-00.**
- The Weigel well # 1 located in the SW NW NW is a producer on said lease. The well was pumping at the time of inspection. GPS. Location was 38.97032. & -099.11225. NE SW NW NW 4342'FSL 4917'FEL. **API # 15-051-20737-00-00.**
- Last oil found to be sold on lease was on 8-2023 153.97 BBLs from American Warrior tp Plains Marketing LP.

Photos: yes

Action /recommendations:

- The above said operator is in compliance with the rules and regulations of the KCC at this time. The lease is ok to transfer.

Pat Staab, E.C.R.S.



(Agent)

(Signature)

January 25, 2024

cc: file, Richard Williams

Date: January 25, 2024

Company: American Warrior LLC. # 4058 to Weigel Oil Co LLC # 35041

Lease: Weigel Lse.

Legal: N/2 NW/4 Sec 33-12-16w

Ellis County Kansas



Photos taken January 25, 2024

The Weigel TB site located in the SE NW NW NW. Justin Weigel has a new lease sign ordered for location.

The Weigel well # 2 located in the NE SE NW NW is on a timer not pumping at time of inspection. **API # 15-051-20976-00-00.**



The Weigel well # 1 located in the SW NW NW is a PR on the lease. The well in the down stroke. **API # 15-051-20737-00-00.**



The Weigel well # 1 in the up stroke.