

KANSAS CORPORATION COMMISSION
OIL & GAS CONSERVATION DIVISION

Form T-1
April 2019
Form must be Typed
Form must be Signed
All blanks must be Filled

**REQUEST FOR CHANGE OF OPERATOR
TRANSFER OF INJECTION OR SURFACE PIT PERMIT**

Form KSONA-1, Certification of Compliance with the Kansas Surface Owner Notification Act,
MUST be submitted with this form.

Check applicable boxes:

- Oil Lease: No. of Oil Wells _____ **
- Gas Lease: No. of Gas Wells _____ **
- Gas Gathering System: _____
- Saltwater Disposal Well - Permit No.: _____
Spot Location: _____ feet from N / S Line
_____ feet from E / W Line
- Enhanced Recovery Project Permit No.: _____
Entire Project: Yes No
Number of Injection Wells _____ **

Field Name: _____

**** Side Two Must Be Completed.**

Effective Date of Transfer: _____

KS Dept of Revenue Lease No.: _____

Lease Name: _____

____ - ____ - ____ - ____ Sec. ____ Twp. ____ R. ____ E W

Legal Description of Lease: _____

County: _____

Production Zone(s): _____

Injection Zone(s): _____

Surface Pit Permit No.: _____
(API No. if Drill Pit, WO or Haul)

_____ feet from N / S Line of Section

_____ feet from E / W Line of Section

Type of Pit: Emergency Burn Settling Haul-Off Workover Drilling

Past Operator's License No. _____

Contact Person: _____

Past Operator's Name & Address: _____

Phone: _____

Title: _____

Date: _____

Signature: _____

New Operator's License No. _____

Contact Person: _____

New Operator's Name & Address: _____

Phone: _____

New Operator's Email: _____

Oil / Gas Purchaser: _____

Title: _____

Date: _____

Signature: _____

Acknowledgment of Transfer: The above request for transfer of injection authorization, surface pit permit # _____ has been noted, approved and duly recorded in the records of the Kansas Corporation Commission. This acknowledgment of transfer pertains to Kansas Corporation Commission records only and does not convey any ownership interest in the above injection well(s) or pit permit.

_____ is acknowledged as
the new operator and may continue to inject fluids as authorized by

Permit No.: _____ . Recommended action: _____

Date: _____

Authorized Signature

_____ is acknowledged as
the new operator of the above named lease containing the surface pit

permitted by No.: _____ .

Date: _____

Authorized Signature

DISTRICT _____ EPR _____ PRODUCTION _____ UIC _____

KANSAS CORPORATION COMMISSION
OIL & GAS CONSERVATION DIVISION

Form KSONA-1

July 2021

Form Must Be Typed

Form must be Signed

All blanks must be Filled

**CERTIFICATION OF COMPLIANCE WITH THE
KANSAS SURFACE OWNER NOTIFICATION ACT**

This form must be submitted with all Forms C-1 (Notice of Intent to Drill); CB-1 (Cathodic Protection Borehole Intent); T-1 (Request for Change of Operator Transfer of Injection or Surface Pit Permit); and CP-1 (Well Plugging Application). Any such form submitted without an accompanying Form KSONA-1 will be returned.

Select the corresponding form being filed: C-1 (Intent) CB-1 (Cathodic Protection Borehole Intent) T-1 (Transfer) CP-1 (Plugging Application)

OPERATOR: License # _____

Name: _____

Address 1: _____

Address 2: _____

City: _____ State: _____ Zip: _____ + _____

Contact Person: _____

Phone: (_____) _____ Fax: (_____) _____

Email Address: _____

Well Location:

____ - ____ - ____ - ____ Sec. ____ Twp. ____ S. R. ____ East West

County: _____

Lease Name: _____ Well #: _____

If filing a Form T-1 for multiple wells on a lease, enter the legal description of the lease below:

Surface Owner Information:

Name: _____

Address 1: _____

Address 2: _____

City: _____ State: _____ Zip: _____ + _____

When filing a Form T-1 involving multiple surface owners, attach an additional sheet listing all of the information to the left for each surface owner. Surface owner information can be found in the records of the register of deeds for the county, and in the real estate property tax records of the county treasurer.

If this form is being submitted with a Form C-1 (Intent) or CB-1 (Cathodic Protection Borehole Intent), you must supply the surface owners and the KCC with a plat showing the predicted locations of lease roads, tank batteries, pipelines, and electrical lines. The locations shown on the plat are preliminary non-binding estimates. The locations may be entered on the Form C-1 plat, Form CB-1 plat, or a separate plat may be submitted.

Select one of the following:

- I certify that, pursuant to the Kansas Surface Owner Notice Act (see Chapter 55 of the Kansas Statutes Annotated), I have provided the following to the surface owner(s) of the land upon which the subject well is or will be located: 1) a copy of the Form C-1, Form CB-1, Form T-1, or Form CP-1 that I am filing in connection with this form; 2) if the form being filed is a Form C-1 or Form CB-1, the plat(s) required by this form; and 3) my operator name, address, phone number, fax, and email address.
- I have not provided this information to the surface owner(s). I acknowledge that, because I have not provided this information, the KCC will be required to send this information to the surface owner(s). To mitigate the additional cost of the KCC performing this task, I acknowledge that I must provide the name and address of the surface owner by filling out the top section of this form and that I am being charged a \$30.00 handling fee, payable to the KCC, which is enclosed with this form.

If choosing the second option, submit payment of the \$30.00 handling fee with this form. If the fee is not received with this form, the KSONA-1 form and the associated Form C-1, Form CB-1, Form T-1, or Form CP-1 will be returned.

I hereby certify that the statements made herein are true and correct to the best of my knowledge and belief.

Date: _____ Signature of Operator or Agent: _____ Title: _____

CHANGE OF OPERATOR AGREEMENT / ASSIGNMENT

January 25, 2024

This agreement is entered into this 25th day of January, 2024 by and between Gra Ex, LLC and Rockhound Petroleum, LLC. Gra Ex, LLC agrees to transfer Operations, First Purchaser and JIBs to Rockhound Petroleum, LLC on the 1st day of February, 2024.

| Lease Name | Well No. | API Number | KDOR # | County | Sec | Twp | Rng | Qtr | Qtr | Qtr | Qtr |
|--------------|----------|-------------------|----------|----------|-----|-----|-----|-----|-----|-----|-----|
| Wiles | 1 | 15-145-20228 | 110435 | Pawnee | 19 | 23S | 15W | | NE | NE | NW |
| Wiles | 1 | 15-145-20228 | 234827 | Pawnee | 19 | 23S | 15W | | NE | NE | NW |
| Bowman | 1 | 15-145-21576 | 139633 | Pawnee | 19 | 23S | 15W | | | SW | NE |
| Gingrich SWD | 1 | 15-145-21596 | D30682.0 | Pawnee | 19 | 23S | 15W | | | SW | SE |
| Dudrey | 1-35 | 15-185-23468 | 230341 | Stafford | 35 | 24S | 14W | | W2 | NE | SE |
| Lucas | 1 | 15-185-23370-0001 | 147326 | Stafford | 04 | 24S | 15W | | W2 | NE | SE |
| Lucas | 1 | 15-185-23370 | 228390 | Stafford | 04 | 24S | 15W | | N2 | SE | SE |
| Lucas | 2 | 15-185-24018 | 234750 | Stafford | 04 | 24S | 15W | | E2 | NW | NE |
| Astle | | 15-185-23446 | 138588 | Stafford | 06 | 25S | 13W | | SE | NE | SE |
| Astle | 1 | 15-185-23446 | 229560 | Stafford | 06 | 25S | 13W | | SE | NE | SE |
| Chappell | 1 | 15-185-23495 | 144046 | Stafford | 02 | 25S | 14W | | | E2 | NW |
| Chappell | 1 | 15-185-23495 | 230340 | Stafford | 02 | 25S | 14W | | | E2 | NW |

Rockhound Petroleum, LLC agrees to operate these wells in a husbandry like manner, agreeing to keep the Administration fees at the same and or similar amount that Gra-Ex, LLC has been charging. Rockhound Petroleum, LLC agrees to allow Gra-Ex, LLC to take back the operations if Rockhound Petroleum, LLC does not operate these wells to the best of their ability.

By signing and dating, the undersigned agree to the terms and conditions of this Change of Operator / Assignment Dated the 25th day of January, 2024. It is understood that this Agreement may be executed in any number of counterparts and all of such counterparts together shall constitute one original, and the provisions hereof shall be binding upon each of the parties whose signatures are affixed hereto

Agreed to an accepted this 25th day of January, 2024.

Gra Ex, LLC

By: Don L. Graber
 Don L. Graber, Member
 Gra-Ex LLC
 PO Box 32
 Kingman, Ks 67068

Rockhound Petroleum, LLC

By: Keaton Jones
 Keaton Jones, Member
 Rockhound Petroleum LLC
 255 NE 30th St
 St. John, Ks 67576

STATE OF KANSAS)


) SS

COUNTY OF STAFFORD)

BE IT REMEMBERED that on this 2 day of FEBRUARY 2024 a Notary Public is and for the county and state aforesaid, came Don L. Graber, Member of Gra-Ex, LLC, who is personally known to me to be the same who executed the within instrument of writing and such person duly acknowledged the execution of the same for the purposes and consideration therein expressed.

Given under my hand and seal of office the day and year last above written.

My Appointment Expires 8/23/2025



Notary Public



STATE OF KANSAS)


) SS

COUNTY OF STAFFORD)


BE IT REMEMBERED that on this 2 day of FEBRUARY 2024 a Notary Public is and for the county and state aforesaid, came Keaton Jones, Member of Rockhound Petroleum, LLC, who is personally known to me to be the same who executed the within instrument of writing and such person duly acknowledged the execution of the same for the purposes and consideration therein expressed.

Given under my hand and seal of office the day and year last above written.

My Appointment Expires 8/23/2025



Notary Public



Schedule A

Change of Operator

Page 2 of 3

| | No | Legal Description | Book Page | Date | Lessee |
|----------|------|---|--------------------|--------------------------|---|
| Bowman | 1 | NE4 19-23s-15w Pawnee County, Kansas | M108-151 | 03-14-2007 | J. Clyde Bowman, a single man |
| Gingrich | SWD | SE4 19-23s-15w Pawnee County, Kansas | M109-208 MA5-102 | 02/29/2008 | Teddy V. Gingrich and Carol Gingrich |
| Wiles | 1 | NW4 19-23s-15w Pawnee County, Kansas | 52-336 | 07/13/1971 | Harry G. Wiles and Dorothy J. Wiles, his wife |
| Astle | 1 | SE4 6-5s-13w Stafford County, Kansas | 189-866 | 01/04/2006 | William Henry Astle and Doris Jean Astle, Trustees of the William Henry Trust and the Doris Jean Astle Trust |
| Chappell | 1 | N2 2-25s-14w SW4 35-24s14w Stafford County, Kansas | 196-105 | 01/10/2007 | Laura Bowker Chappell, a widow; Laura Bowker Chappell, Trustee as appointed in District Court, Case 80-C-40, in the County of Stafford, State of Kansas |
| Dudrey | 1-35 | SE4 35-24s-14w Stafford County, Kansas | 190-722 | 02/27/2006 | Carl Dudrey, a married man, dealing in his sole and separate property |
| Lucas | 1,2 | SE4 4-25s-15w SE4 4-25s-15w Stafford County, Kansas | 190-615 190-704 | 03/08/2006 03/08/2006 | Dale D. Lucas and Grayce Lucas, his wife Troy L. Lucas and Shirley Lucas, his wife |