

KANSAS CORPORATION COMMISSION
OIL & GAS CONSERVATION DIVISION

Form T-1
April 2019
Form must be Typed
Form must be Signed
All blanks must be Filled

**REQUEST FOR CHANGE OF OPERATOR
TRANSFER OF INJECTION OR SURFACE PIT PERMIT**

Form KSONA-1, Certification of Compliance with the Kansas Surface Owner Notification Act,
MUST be submitted with this form.

Check applicable boxes:

- Oil Lease: No. of Oil Wells _____ **
- Gas Lease: No. of Gas Wells _____ **
- Gas Gathering System: _____
- Saltwater Disposal Well - Permit No.: _____
Spot Location: _____ feet from N / S Line
_____ feet from E / W Line
- Enhanced Recovery Project Permit No.: _____
Entire Project: Yes No
Number of Injection Wells _____ **

Field Name: _____

**** Side Two Must Be Completed.**

Effective Date of Transfer: _____

KS Dept of Revenue Lease No.: _____

Lease Name: _____

____ - ____ - ____ - ____ Sec. ____ Twp. ____ R. E W

Legal Description of Lease: _____

County: _____

Production Zone(s): _____

Injection Zone(s): _____

Surface Pit Permit No.: _____
(API No. if Drill Pit, WO or Haul)

_____ feet from N / S Line of Section

_____ feet from E / W Line of Section

Type of Pit: Emergency Burn Settling Haul-Off Workover Drilling

Past Operator's License No. _____

Contact Person: _____

Past Operator's Name & Address: _____

Phone: _____

Title: _____

Signature: _____

New Operator's License No. _____

Contact Person: _____

New Operator's Name & Address: _____

Phone: _____

New Operator's Email: _____

Date: _____

Title: _____

Signature: _____

Acknowledgment of Transfer: The above request for transfer of injection authorization, surface pit permit # _____ has been noted, approved and duly recorded in the records of the Kansas Corporation Commission. This acknowledgment of transfer pertains to Kansas Corporation Commission records only and does not convey any ownership interest in the above injection well(s) or pit permit.

_____ is acknowledged as
the new operator and may continue to inject fluids as authorized by

Permit No.: _____ . Recommended action: _____

Date: _____

Authorized Signature

_____ is acknowledged as
the new operator of the above named lease containing the surface pit

permitted by No.: _____ .

Date: _____

Authorized Signature

DISTRICT _____ EPR _____ PRODUCTION _____ UIC _____

KANSAS CORPORATION COMMISSION
OIL & GAS CONSERVATION DIVISION

Form KSONA-1

July 2021

Form Must Be Typed

Form must be Signed

All blanks must be Filled

**CERTIFICATION OF COMPLIANCE WITH THE
KANSAS SURFACE OWNER NOTIFICATION ACT**

This form must be submitted with all Forms C-1 (Notice of Intent to Drill); CB-1 (Cathodic Protection Borehole Intent); T-1 (Request for Change of Operator Transfer of Injection or Surface Pit Permit); and CP-1 (Well Plugging Application). Any such form submitted without an accompanying Form KSONA-1 will be returned.

Select the corresponding form being filed: C-1 (Intent) CB-1 (Cathodic Protection Borehole Intent) T-1 (Transfer) CP-1 (Plugging Application)

OPERATOR: License # _____

Name: _____

Address 1: _____

Address 2: _____

City: _____ State: _____ Zip: _____ + _____

Contact Person: _____

Phone: (_____) _____ Fax: (_____) _____

Email Address: _____

Well Location:

____ - ____ - ____ - ____ Sec. ____ Twp. ____ S. R. ____ East West

County: _____

Lease Name: _____ Well #: _____

If filing a Form T-1 for multiple wells on a lease, enter the legal description of the lease below:

Surface Owner Information:

Name: _____

Address 1: _____

Address 2: _____

City: _____ State: _____ Zip: _____ + _____

When filing a Form T-1 involving multiple surface owners, attach an additional sheet listing all of the information to the left for each surface owner. Surface owner information can be found in the records of the register of deeds for the county, and in the real estate property tax records of the county treasurer.

If this form is being submitted with a Form C-1 (Intent) or CB-1 (Cathodic Protection Borehole Intent), you must supply the surface owners and the KCC with a plat showing the predicted locations of lease roads, tank batteries, pipelines, and electrical lines. The locations shown on the plat are preliminary non-binding estimates. The locations may be entered on the Form C-1 plat, Form CB-1 plat, or a separate plat may be submitted.

Select one of the following:

- I certify that, pursuant to the Kansas Surface Owner Notice Act (see Chapter 55 of the Kansas Statutes Annotated), I have provided the following to the surface owner(s) of the land upon which the subject well is or will be located: 1) a copy of the Form C-1, Form CB-1, Form T-1, or Form CP-1 that I am filing in connection with this form; 2) if the form being filed is a Form C-1 or Form CB-1, the plat(s) required by this form; and 3) my operator name, address, phone number, fax, and email address.
- I have not provided this information to the surface owner(s). I acknowledge that, because I have not provided this information, the KCC will be required to send this information to the surface owner(s). To mitigate the additional cost of the KCC performing this task, I acknowledge that I must provide the name and address of the surface owner by filling out the top section of this form and that I am being charged a \$30.00 handling fee, payable to the KCC, which is enclosed with this form.

If choosing the second option, submit payment of the \$30.00 handling fee with this form. If the fee is not received with this form, the KSONA-1 form and the associated Form C-1, Form CB-1, Form T-1, or Form CP-1 will be returned.

I hereby certify that the statements made herein are true and correct to the best of my knowledge and belief.

Date: _____ Signature of Operator or Agent: _____ Title: _____

(This Space Reserved for Filing Stamp)

ASSIGNMENT OF OIL AND GAS LEASE

KNOW ALL MEN BY THESE PRESENTS:

That the undersigned,

Justin Boyce

hereinafter called Assignor (whether one or more), for and in consideration of One Dollar (\$1.00) the receipt whereof is hereby acknowledged, does hereby sell, assign, transfer and set over unto Robert J. Simminger, Jr. and/or

Becky A. Simminger JTWS 4037 RD 25 Ludell, KS 67744

(herinafter called Assignee), 3% WI

interest in and to the oil and gas lease dated _____, _____, from

Robert J. Simminger, Jr., and Becky A. Simminger, husband and wife, lessor

to The Bill Bowman Oil Company, lessee

recorded in book _____, page _____ insofar as said lease covers the

following described land in Rawlins County, State of Kansas

Oil and Gas Lease dated August 13, 2014, and recorded in book X-100, page 359-361. The Southeast Quarter (SE/4) of Section 18, Township 1, Range 32, Rawlins County, Kansas

Oil and Gas Lease dated February 25, 2013, and recorded in book X-94, page 310 et seq., The Southwest Quarter (SW/4) of Section 17, Township 1, Range 32, Rawlins County, Kansas

Oil and Gas Lease dated November 25, 2014, and recorded in book X-101, page 585-587. The Southwest Quarter (SW/4) of Section 18, Township 1, Range 32, Rawlins County, Kansas

Assignment effective January 1, 2024

Simminger Lease

of Section 17 & 18 Township 1 Range 32 and containing _____ acres, more or less together with the rights incident thereto and the personal property thereon, appurtenant thereto, or used or obtained in connection therewith.

And for the same consideration the Assignor covenants with the Assignee, its or his heirs, successors or assigns: That the Assignor is the lawful owner of and has good title to the interest above assigned in and to said lease, estate, rights and property, free and clear from all liens, encumbrances or adverse claims; That said lease is a valid and subsisting lease on the land above described, and all rentals and royalties due thereunder have been paid and all conditions necessary to keep the same in full force have been duly performed;

EXECUTED, This 26 day of January, 2024

Justin Boyce

Justin Boyce

STATE OF Colorado }
COUNTY OF Douglas } ss. ACKNOWLEDGMENT

Before me, the undersigned, a Notary Public, within and for said County and State, on this 26th day of January, 2024, personally appeared Justin Boyce to me personally known to be the identical person who executed the within and foregoing instrument and acknowledged to me that he executed the same as A free and voluntary act and deed for the uses and purposes therein set forth.

IN WITNESS WHEREOF, I have hereunto set my hand and official seal the day and year last above written.

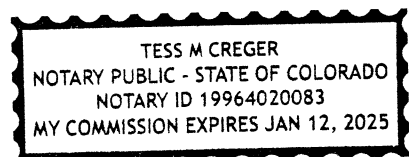
My commission expires 01/12/2025

Notary Public

Tess M Creeger

#60234
STATE OF KANSAS, COUNTY OF RAWLINS, SS:
This instrument was filed for record this 12th day of
February, 2024 at 9:04 a.m. and
recorded in Book 1 of Record Page 232.

Janice Bohme
REGISTER OF DEEDS



ASSIGNMENT OF OIL AND GAS LEASE

KNOW ALL MEN BY THESE PRESENTS:

That the undersigned,

Charles W. Lamer III

hereinafter called Assignor (whether one or more), for and in consideration of One Dollar (\$1.00) the receipt whereof is hereby acknowledged, does hereby sell, assign, transfer and set over unto Robert J. Simminger, Jr. and/or

Becky A. Simminger JTWS 4037 RD 25 Ludell, KS 67744

(herinafter called Assignee). 5% WI

interest in and to the oil and gas lease dated _____, _____, from

Robert J. Simminger, Jr., and Becky A. Simminger, husband and wife, lessor

to The Bill Bowman Oil Company, lessee

recorded in book _____, page _____ insofar as said lease covers the

following described land in Rawlins County, State of Kansas

Oil and Gas Lease dated August 13, 2014, and recorded in book X-100, page 359-361. The Southeast Quarter (SE/4) of Section 18, Township 1, Range 32, Rawlins County, Kansas

Oil and Gas Lease dated February 25, 2013, and recorded in book X-94, page 310 et seq., The Southwest Quarter (SW/4) of Section 17, Township 1, Range 32, Rawlins County, Kansas

Oil and Gas Lease dated November 25, 2014, and recorded in book X-101, page 585-587. The Southwest Quarter (SW/4) of Section 18, Township 1, Range 32, Rawlins County, Kansas

Assignment effective January 1, 2024

Simminger Lease

of Section 17 & 18 Township 1 Range 32 and containing _____ acres, more or less together with the rights incident thereto and the personal property thereon, appurtenant thereto, or used or obtained in connection therewith.

And for the same consideration the Assignor covenants with the Assignee, its or his heirs, successors or assigns: That the Assignor is the lawful owner of and has good title to the interest above assigned in and to said lease, estate, rights and property, free and clear from all liens, encumbrances or adverse claims; That said lease is a valid and subsisting lease on the land above described, and all rentals and royalties due thereunder have been paid and all conditions necessary to keep the same in full force have been duly performed;

EXECUTED, This 18th day of January, 2024

Charles W. Lamer III

Charles W. Lamer III

STATE OF California }
COUNTY OF Riverside } ss. ACKNOWLEDGMENT

Before me, the undersigned, a Notary Public, within and for said County and State, on this 18th day of January, 2024, personally appeared Charles W. Lamer III to me personally known to be the identical person who executed the within and foregoing instrument and acknowledged to me that he executed the same as his free and voluntary act and deed for the uses and purposes therein set forth.

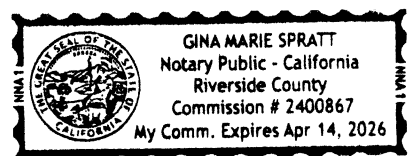
IN WITNESS WHEREOF, I have hereunto set my hand and official seal the day and year last above written.

My commission expires April 14, 2026

Notary Public Gina Marie Spratt

#60236
STATE OF KANSAS, COUNTY OF RAWLINS, SS:
This instrument was filed for record this 12th day of
February, 2024 at 9:06 a.m. and
recorded in Book 1 of Record Page 234.

Janice Bohme
REGISTER OF DEEDS



(This Space Reserved for Filing Stamp)

ASSIGNMENT OF OIL AND GAS LEASE

KNOW ALL MEN BY THESE PRESENTS:

That the undersigned,

David Boyce

hereinafter called Assignor (whether one or more), for and in consideration of One Dollar (\$1.00) the receipt whereof is hereby acknowledged, does hereby sell, assign, transfer and set over unto Robert J. Simminger, Jr. and/or

Becky A. Simminger JTWS 4037 RD 25 Ludell, KS 67744

(herinafter called Assignee), 3 % WI interest in and to the oil and gas lease dated _____, _____, from Robert J. Simminger, Jr., and Becky A. Simminger, husband and wife, lessor to The Bill Bowman Oil Company, lessee recorded in book _____, page _____ insofar as said lease covers the following described land in Rawlins County, State of Kansas

Oil and Gas Lease dated August 13, 2014, and recorded in book X-100, page 359-361. The Southeast Quarter (SE/4) of Section 18, Township 1, Range 32, Rawlins County, Kansas

Oil and Gas Lease dated February 25, 2013, and recorded in book X-94, page 310 et seq., The Southwest Quarter (SW/4) of Section 17, Township 1, Range 32, Rawlins County, Kansas

Oil and Gas Lease dated November 25, 2014, and recorded in book X-101, page 585-587. The Southwest Quarter (SW/4) of Section 18, Township 1, Range 32, Rawlins County, Kansas

Assignment effective January 1, 2024

Simminger Lease

of Section 17 & 18 Township 1 Range 32 and containing _____ acres, more or less together with the rights incident thereto and the personal property thereon, appurtenant thereto, or used or obtained in connection therewith.

And for the same consideration the Assignor covenants with the Assignee, its or his heirs, successors or assigns: That the Assignor is the lawful owner of and has good title to the interest above assigned in and to said lease, estate, rights and property, free and clear from all liens, encumbrances or adverse claims; That said lease is a valid and subsisting lease on the land above described, and all rentals and royalties due thereunder have been paid and all conditions necessary to keep the same in full force have been duly performed;

EXECUTED, This 19 day of January, 2024

David Boyce

David Boyce

STATE OF Colorado }
COUNTY OF Jefferson } ss. ACKNOWLEDGMENT


Before me, the undersigned, a Notary Public, within and for said County and State, on this 19 day of January, 2024, personally appeared David Boyce to me personally known to be the identical person who executed the within and foregoing instrument and acknowledged to me that he executed the same as a free and voluntary act and deed for the uses and purposes therein set forth.

IN WITNESS WHEREOF, I have hereunto set my hand and official seal the day and year last above written.

My commission expires 04/25/26

Notary Public [Signature]

#60237
STATE OF KANSAS, COUNTY OF RAWLINS, SS:
This instrument was filed for record this 12th day of February, 2024 at 9:07 a.m. and recorded in Book 1 of Record Page 235.
Janice Bohme
REGISTER OF DEEDS



(This Space Reserved for Filing Stamp)

#60238

STATE OF KANSAS, COUNTY OF RAWLINS, SS:
This instrument was filed for record this 12th day of
February, 2024 at 9:08 a.m. and
recorded in Book 1 of Record Page 236.

Janice Bohma
REGISTER OF DEEDS



ASSIGNMENT OF OIL AND GAS LEASE

KNOW ALL MEN BY THESE PRESENTS:

That the undersigned,

Ronald B. Herold and Audrey J. Herold JTWS

hereinafter called Assignor (whether one or more), for and in consideration of One Dollar (\$1.00) the receipt whereof is hereby acknowledged, does hereby sell, assign, transfer and set over unto Robert J. Simminger, Jr. and/or

Becky A. Simminger JTWS 4037 RD 25 Ludell, KS 67744

(herinafter called Assignee), 5% WI interest in and to the oil and gas lease dated _____, _____, from Robert J. Simminger, Jr., and Becky A. Simminger, husband and wife, lessor to The Bill Bowman Oil Company, lessee recorded in book _____, page _____ insofar as said lease covers the following described land in Rawlins County, State of Kansas

Oil and Gas Lease dated August 13, 2014, and recorded in book X-100, page 359-361. The Southeast Quarter (SE/4) of Section 18, Township 1, Range 32, Rawlins County, Kansas

Oil and Gas Lease dated February 25, 2013, and recorded in book X-94, page 310 et seq., The Southwest Quarter (SW/4) of Section 17, Township 1, Range 32, Rawlins County, Kansas

Oil and Gas Lease dated November 25, 2014, and recorded in book X-101, page 585-587. The Southwest Quarter (SW/4) of Section 18, Township 1, Range 32, Rawlins County, Kansas

Assignment effective January 1, 2024

Simminger Lease

of Section 17 & 18 Township 1 Range 32 and containing _____ acres, more or less together with the rights incident thereto and the personal property thereon, appurtenant thereto, or used or obtained in connection therewith.

And for the same consideration the Assignor covenants with the Assignee, its or his heirs, successors or assigns: That the Assignor is the lawful owner of and has good title to the interest above assigned in and to said lease, estate, rights and property, free and clear from all liens, encumbrances or adverse claims; That said lease is a valid and subsisting lease on the land above described, and all rentals and royalties due thereunder have been paid and all conditions necessary to keep the same in full force have been duly performed;

EXECUTED This 17th day of January, 2024

Ronald B Herold

Audrey J Herold

Ronald B. Herold

Audrey J. Herold


STATE OF Kansas }
COUNTY OF Ellis } ss. ACKNOWLEDGMENT

Before me, the undersigned, a Notary Public, within and for said County and State, on this 17th day of January, 2024, personally appeared Ronald B. Herold and Audrey J. Herold to me personally known to be the identical people who executed the within and foregoing instrument and acknowledged to me that they executed the same as their free and voluntary act and deed for the uses and purposes therein set forth.

IN WITNESS WHEREOF, I have hereunto set my hand and official seal the day and year last above written.

My commission expires 6/8/25

Notary Public *[Signature]*



(This Space Reserved for Filing Stamp)

#60241

STATE OF KANSAS, COUNTY OF RAWLINS, SS:
This instrument was filed for record this 12th day of
February, 2024 at 9:11 a.m. and
recorded in Book 1 of Record Page 239.

Janice Bohme
REGISTER OF DEEDS



ASSIGNMENT OF OIL AND GAS LEASE

KNOW ALL MEN BY THESE PRESENTS:

That the undersigned,

Kelso Oil and Gas, Inc.

hereinafter called Assignor (whether one or more), for and in consideration of One Dollar (\$1.00) the receipt whereof is hereby acknowledged, does hereby sell, assign, transfer and set over unto Robert J. Simminger, Jr. and/or

Becky A. Simminger JTWS 4037 RD 25 Ludell, KS 67744

(herinafter called Assignee), 13.5% WI

interest in and to the oil and gas lease dated _____, _____, from

Robert J. Simminger, Jr., and Becky A. Simminger, husband and wife, lessor

to The Bill Bowman Oil Company, lessee

recorded in book _____, page _____ insofar as said lease covers the

following described land in Rawlins County, State of Kansas

Oil and Gas Lease dated August 13, 2014, and recorded in book X-100, page 359-361. The Southeast Quarter (SE/4) of Section 18, Township 1, Range 32, Rawlins County, Kansas

Oil and Gas Lease dated February 25, 2013, and recorded in book X-94, page 310 et seq., The Southwest Quarter (SW/4) of Section 17, Township 1, Range 32, Rawlins County, Kansas

Oil and Gas Lease dated November 25, 2014, and recorded in book X-101, page 585-587. The Southwest Quarter (SW/4) of Section 18, Township 1, Range 32, Rawlins County, Kansas

Assignment effective January 1, 2024

Simminger Lease

of Section 17 & 18 Township 1 Range 32 and containing _____ acres, more or less together with the rights incident thereto and the personal property thereon, appurtenant thereto, or used or obtained in connection therewith.

And for the same consideration the Assignor covenants with the Assignee, its or his heirs, successors or assigns: That the Assignor is the lawful owner of and has good title to the interest above assigned in and to said lease, estate, rights and property, free and clear from all liens, encumbrances or adverse claims; That said lease is a valid and subsisting lease on the land above described, and all rentals and royalties due thereunder have been paid and all conditions necessary to keep the same in full force have been duly performed:

EXECUTED, This 10th day of January, 2024

Mike Kelso

Mike Kelso, President
Kelso Oil and Gas, Inc.


STATE OF Kansas }
COUNTY OF _____ }

ss. ACKNOWLEDGMENT

Be it remembered that on this 10th day of January, 2024, before me, the undersigned, a Notary Public, duly commissioned, in and for the county and state aforesaid, came Mike Kelso president of Kelso Oil and Gas, Inc. a corporation of the State of Kansas, personally known to me to be such officer, and to be the same person who executed as such officer the foregoing instrument of writing in behalf of said corporation, and he duly acknowledged the execution of the same for himself and for said corporation for the uses and purposes therein set forth.

IN WITNESS WHEREOF, I have hereunto set my hand and official seal the day and year last above written.

My commission expires _____



Notary Public Nicole D. Lattimer

(This Space Reserved for Filing Stamp)

ASSIGNMENT OF OIL AND GAS LEASE

KNOW ALL MEN BY THESE PRESENTS:

That the undersigned,

C & E Oil LLC

hereinafter called Assignor (whether one or more), for and in consideration of One Dollar (\$1.00) the receipt whereof is hereby acknowledged, does hereby sell, assign, transfer and set over unto Robert J. Simminger, Jr. and/or

Becky A. Simminger JTWS 4037 RD 25 Ludell, KS 67744

(herinafter called Assignee), 10% WI

interest in and to the oil and gas lease dated _____, _____, from

Robert J. Simminger, Jr., and Becky A. Simminger, husband and wife, lessor

to The Bill Bowman Oil Company, lessee

recorded in book _____, page _____ insofar as said lease covers the

following described land in Rawlins County, State of Kansas

Oil and Gas Lease dated August 13, 2014, and recorded in book X-100, page 359-361. The Southeast Quarter (SE/4) of Section 18, Township 1, Range 32, Rawlins County, Kansas

Oil and Gas Lease dated February 25, 2013, and recorded in book X-94, page 310 et seq., The Southwest Quarter (SW/4) of Section 17, Township 1, Range 32, Rawlins County, Kansas

Oil and Gas Lease dated November 25, 2014, and recorded in book X-101, page 585-587. The Southwest Quarter (SW/4) of Section 18, Township 1, Range 32, Rawlins County, Kansas

Assignment effective January 1, 2024

Simminger Lease

of Section 17 & 18 Township 1 Range 32 and containing _____ acres, more or less together with the rights incident thereto and the personal property thereon, appurtenant thereto, or used or obtained in connection therewith.

And for the same consideration the Assignor covenants with the Assignee, its or his heirs, successors or assigns: That the Assignor is the lawful owner of and has good title to the interest above assigned in and to said lease, estate, rights and property, free and clear from all liens, encumbrances or adverse claims; That said lease is a valid and subsisting lease on the land above described, and all rentals and royalties due thereunder have been paid and all conditions necessary to keep the same in full force have been duly performed;

EXECUTED, This _____ day of January, 2024

Ed Triboulet C&E Oil LLC

Ed Triboulet, Owner
C & E Oil LLC

STATE OF Kansas }
COUNTY OF ELL } ss. ACKNOWLEDGMENT

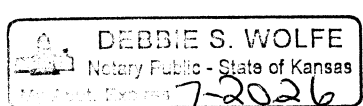
Before me, the undersigned, a Notary Public, within and for said County and State, on this 13 day of January, 2024, personally appeared ED TRIBOULET to me personally known to be the identical person who executed the within and foregoing instrument and acknowledged to me that he executed the same as his free and voluntary act and deed for the uses and purposes therein set forth.

IN WITNESS WHEREOF, I have hereunto set my hand and official seal the day and year last above written.

My commission expires 7.20.26

Notary Public Debbie S. Wolfe

#60240
STATE OF KANSAS, COUNTY OF RAWLINS, SS:
This instrument was filed for record this 12th day of
February, 2024 at 9:10 a .m. and
recorded in Book 1 of Record Page 238.
Janice Bohme
REGISTER OF DEEDS



#60239

STATE OF KANSAS, COUNTY OF RAWLINS, SS:
This instrument was filed for record this 12th day of
February, 2024 at 9:09 a.m. and
recorded in Book 1 of Record Page 237.

Janice Bohm
REGISTER OF DEEDS



ASSIGNMENT OF OIL AND GAS LEASE

KNOW ALL MEN BY THESE PRESENTS:

That the undersigned,

HAK Oil, LLC

hereinafter called Assignor (whether one or more), for and in consideration of One Dollar (\$1.00) the receipt whereof is hereby acknowledged, does hereby sell, assign, transfer and set over unto Robert J. Simminger, Jr. and/or

Becky A. Simminger JTWS 4037 RD 25 Ludell, KS 67744

(herinafter called Assignee), 25 % WI

interest in and to the oil and gas lease dated _____, _____, from

Robert J. Simminger, Jr., and Becky A. Simminger, husband and wife, lessor

to The Bill Bowman Oil Company, lessee

recorded in book _____, page _____ insofar as said lease covers the

following described land in Rawlins County, State of Kansas

Oil and Gas Lease dated August 13, 2014, and recorded in book X-100, page 359-361. The Southeast Quarter (SE/4) of Section 18, Township 1, Range 32, Rawlins County, Kansas

Oil and Gas Lease dated February 25, 2013, and recorded in book X-94, page 310 et seq., The Southwest Quarter (SW/4) of Section 17, Township 1, Range 32, Rawlins County, Kansas

Oil and Gas Lease dated November 25, 2014, and recorded in book X-101, page 585-587. The Southwest Quarter (SW/4) of Section 18, Township 1, Range 32, Rawlins County, Kansas

Assignment effective January 1, 2024

Simminger Lease

of Section 17 & 18 Township 1 Range 32 and containing _____ acres, more or less together with the rights incident thereto and the personal property thereon, appurtenant thereto, or used or obtained in connection therewith.

And for the same consideration the Assignor covenants with the Assignee, its or his heirs, successors or assigns: That the Assignor is the lawful owner of and has good title to the interest above assigned in and to said lease, estate, rights and property, free and clear from all liens, encumbrances or adverse claims; That said lease is a valid and subsisting lease on the land above described, and all rentals and royalties due thereunder have been paid and all conditions necessary to keep the same in full force have been duly performed;

EXECUTED, This 15th day of January, 2024

HAK Oil LLC by Hal Krehbiel

Hal Krehbiel, Owner

HAK Oil, LLC

STATE OF Kansas }
COUNTY OF Rawlins } ss. ACKNOWLEDGMENT

Before me, the undersigned, a Notary Public, within and for said County and State, on this 15th day of January, 2024, personally appeared Hal Krehbiel to me personally known to be the identical person who executed the within and foregoing instrument and acknowledged to me that he executed the same as his free and voluntary act and deed for the uses and purposes therein set forth.

IN WITNESS WHEREOF, I have hereunto set my hand and official seal the day and year last above written.

My commission expires 5-12-26

Notary Public *Arlene A. McKee*



ASSIGNMENT OF OIL AND GAS LEASE

KNOW ALL MEN BY THESE PRESENTS:

That the undersigned,

Hornet Resources LLC

hereinafter called Assignor (whether one or more), for and in consideration of One Dollar (\$1.00) the receipt whereof is hereby acknowledged, does hereby sell, assign, transfer and set over unto Robert J. Simminger, Jr. and/or

Becky A. Simminger JTWS 4037 RD 25 Ludell, KS 67744

(herinafter called Assignee), 20 % WI interest in and to the oil and gas lease dated _____, _____, from

Robert J. Simminger, Jr., and Becky A. Simminger, husband and wife, lessor to The Bill Bowman Oil Company, lessee

recorded in book _____, page _____ insofar as said lease covers the

following described land in Rawlins County, State of Kansas

Oil and Gas Lease dated August 13, 2014, and recorded in book X-100, page 359-361. The Southeast Quarter (SE/4) of Section 18, Township 1, Range 32, Rawlins County, Kansas

Oil and Gas Lease dated February 25, 2013, and recorded in book X-94, page 310 et seq., The Southwest Quarter (SW/4) of Section 17, Township 1, Range 32, Rawlins County, Kansas

Oil and Gas Lease dated November 25, 2014, and recorded in book X-101, page 585-587. The Southwest Quarter (SW/4) of Section 18, Township 1, Range 32, Rawlins County, Kansas

Assignment effective January 1, 2024

Simminger Lease

of Section 17 & 18 Township 1 Range 32 and containing _____ acres, more or less together with the rights incident thereto and the personal property thereon, appurtenant thereto, or used or obtained in connection therewith.

And for the same consideration the Assignor covenants with the Assignee, its or his heirs, successors or assigns: That the Assignor is the lawful owner of and has good title to the interest above assigned in and to said lease, estate, rights and property, free and clear from all liens, encumbrances or adverse claims; That said lease is a valid and subsisting lease on the land above described, and all rentals and royalties due thereunder have been paid and all conditions necessary to keep the same in full force have been duly performed;

EXECUTED, This 27th day of January, 2024

Mark McNamee

Mark McNamee
Hornet Resources LLC

STATE OF COLORADO }
COUNTY OF DENVER }

ss. ACKNOWLEDGMENT

Before me, the undersigned, a Notary Public, within and for said County and State, on this 27th day of January, 2024, personally appeared Mark McNamee to me personally known to be the identical person who executed the within and foregoing instrument and acknowledged to me that he executed the same as his free and voluntary act and deed for the uses and purposes therein set forth.

IN WITNESS WHEREOF, I have hereunto set my hand and official seal the day and year last above written.

My commission expires May 17, 2027

Notary Public Patricia Flanigan

(This Space Reserved for Filing Stamp)

RECORDED AS PRESENTED

#60235

STATE OF KANSAS, COUNTY OF RAWLINS, SS:
This instrument was filed for record this 12th day of February, 2024 at 9:05 a.m. and recorded in Book 1 of Record Page 233.

Janice Bohme
REGISTER OF DEEDS

