

KANSAS CORPORATION COMMISSION
OIL & GAS CONSERVATION DIVISION

Form T-1
April 2019
Form must be Typed
Form must be Signed
All blanks must be Filled

REQUEST FOR CHANGE OF OPERATOR
TRANSFER OF INJECTION OR SURFACE PIT PERMIT

Form KSONA-1, Certification of Compliance with the Kansas Surface Owner Notification Act,
MUST be submitted with this form.

Check applicable boxes:

- Oil Lease: No. of Oil Wells _____ **
- Gas Lease: No. of Gas Wells _____ **
- Gas Gathering System: _____
- Saltwater Disposal Well - Permit No.: _____
Spot Location: _____ feet from N / S Line
_____ feet from E / W Line
- Enhanced Recovery Project Permit No.: _____
Entire Project: Yes No
Number of Injection Wells _____ **

Field Name: _____

**** Side Two Must Be Completed.**

Effective Date of Transfer: _____

KS Dept of Revenue Lease No.: _____

Lease Name: _____

____ - ____ - ____ - ____ Sec. ____ Twp. ____ R. E W

Legal Description of Lease: _____

County: _____

Production Zone(s): _____

Injection Zone(s): _____

Surface Pit Permit No.: _____
(API No. if Drill Pit, WO or Haul)

_____ feet from N / S Line of Section

_____ feet from E / W Line of Section

Type of Pit: Emergency Burn Settling Haul-Off Workover Drilling

Past Operator's License No. _____

Contact Person: _____

Past Operator's Name & Address: _____

Phone: _____

Title: _____

Date: _____

Signature: _____

New Operator's License No. _____

Contact Person: _____

New Operator's Name & Address: _____

Phone: _____

New Operator's Email: _____

Oil / Gas Purchaser: _____

Date: _____

Title: _____

Signature: _____

Acknowledgment of Transfer: The above request for transfer of injection authorization, surface pit permit # _____ has been noted, approved and duly recorded in the records of the Kansas Corporation Commission. This acknowledgment of transfer pertains to Kansas Corporation Commission records only and does not convey any ownership interest in the above injection well(s) or pit permit.

_____ is acknowledged as the new operator and may continue to inject fluids as authorized by

_____ is acknowledged as the new operator of the above named lease containing the surface pit

Permit No.: _____. Recommended action: _____

permitted by No.: _____.

Date: _____

Date: _____

Authorized Signature

Authorized Signature

DISTRICT _____ EPR _____ PRODUCTION _____ UIC _____

KANSAS CORPORATION COMMISSION
OIL & GAS CONSERVATION DIVISION

Form KSONA-1

July 2021

Form Must Be Typed

Form must be Signed

All blanks must be Filled

**CERTIFICATION OF COMPLIANCE WITH THE
KANSAS SURFACE OWNER NOTIFICATION ACT**

This form must be submitted with all Forms C-1 (Notice of Intent to Drill); CB-1 (Cathodic Protection Borehole Intent); T-1 (Request for Change of Operator Transfer of Injection or Surface Pit Permit); and CP-1 (Well Plugging Application). Any such form submitted without an accompanying Form KSONA-1 will be returned.

Select the corresponding form being filed: C-1 (Intent) CB-1 (Cathodic Protection Borehole Intent) T-1 (Transfer) CP-1 (Plugging Application)

OPERATOR: License # _____

Name: _____

Address 1: _____

Address 2: _____

City: _____ State: _____ Zip: _____ + _____

Contact Person: _____

Phone: (_____) _____ Fax: (_____) _____

Email Address: _____

Well Location:

____ - ____ - ____ - ____ Sec. ____ Twp. ____ S. R. ____ East West

County: _____

Lease Name: _____ Well #: _____

If filing a Form T-1 for multiple wells on a lease, enter the legal description of the lease below:

Surface Owner Information:

Name: _____

Address 1: _____

Address 2: _____

City: _____ State: _____ Zip: _____ + _____

When filing a Form T-1 involving multiple surface owners, attach an additional sheet listing all of the information to the left for each surface owner. Surface owner information can be found in the records of the register of deeds for the county, and in the real estate property tax records of the county treasurer.

If this form is being submitted with a Form C-1 (Intent) or CB-1 (Cathodic Protection Borehole Intent), you must supply the surface owners and the KCC with a plat showing the predicted locations of lease roads, tank batteries, pipelines, and electrical lines. The locations shown on the plat are preliminary non-binding estimates. The locations may be entered on the Form C-1 plat, Form CB-1 plat, or a separate plat may be submitted.

Select one of the following:

- I certify that, pursuant to the Kansas Surface Owner Notice Act (see Chapter 55 of the Kansas Statutes Annotated), I have provided the following to the surface owner(s) of the land upon which the subject well is or will be located: 1) a copy of the Form C-1, Form CB-1, Form T-1, or Form CP-1 that I am filing in connection with this form; 2) if the form being filed is a Form C-1 or Form CB-1, the plat(s) required by this form; and 3) my operator name, address, phone number, fax, and email address.
- I have not provided this information to the surface owner(s). I acknowledge that, because I have not provided this information, the KCC will be required to send this information to the surface owner(s). To mitigate the additional cost of the KCC performing this task, I acknowledge that I must provide the name and address of the surface owner by filling out the top section of this form and that I am being charged a \$30.00 handling fee, payable to the KCC, which is enclosed with this form.

If choosing the second option, submit payment of the \$30.00 handling fee with this form. If the fee is not received with this form, the KSONA-1 form and the associated Form C-1, Form CB-1, Form T-1, or Form CP-1 will be returned.

I hereby certify that the statements made herein are true and correct to the best of my knowledge and belief.

Date: _____ Signature of Operator or Agent: _____ Title: _____

ASSIGNMENT OF OIL AND GAS LEASE

KNOW ALL MEN BY THESE PRESENTS:

That the undersigned Ron-Bob Oil LLC, herein referred to as Assigner, for and in consideration of TEN DOLLARS (\$10.00) and other good and valuable consideration, the receipt and sufficiency of which is hereby acknowledged, does hereby sell, assign, transfer and set over unto CHRIESTENSON OIL LLC, Hereafter referred to as Assignee, all of the 7/8 working interest, representing .875 of the net revenue interest in and to the oil and gas lease Dated February 6, 1950, from John Maynard and Jane F. Maynard, his wife, as lessor, to Susmio Oil Company, a partnership, as lessee, recorded in Book 22 of Miscellaneous at Page 311 in the office of the Register of Deeds of Woodson County, Kansas, covering the following real estate:

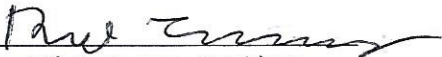
The N/2 SW/4 of Section 24; and the South 16 acres of the NW/4 of the NW/4 of Section 24, and the N/2 NW/4 SE/4 of Section 24, all in Township 23 South, Range 16 East of the 6th P.M., containing 116 acres, more or less, Woodson County, Kansas.

Together with all rights incident thereto and personal property thereon, appurtenant thereto, or used or obtained in connection therewith.

And for the same consideration, the Assignor covenants with the Assignee, their successors or assigns that the assignor is the lawful owner of the interest above assigned in and to said leases, estates, rights and property.

The Assignor acknowledges that the above-described lease are valid and subsisting lease on said real estate and remain enforceable in all respects.

DATED THIS 1st day of April, 2024



Robert Christenson, President
Ron-Bob Oil LLC


STATE OF KANSAS, COUNTY OF WOODSON, ss:

BE IT REMEMBERED, that on this 1st day of April, 2024, before me, the undersigned, a Notary Public in and for said county and state came Robert Christenson to me personally known to be the same person who executed the foregoing instrument, and said person duly acknowledged the execution of the same.

IN WITNESS WHEREOF, I have hereunto set my hand affixed my official seal the day and year

Last above written.


Notary Public: Patricia J Schuster



My appointment Expires: December 31st, 2025

WOODSON COUNTY REGISTER OF DEEDS

Book: S101 Page: 717

Pages Recorded 1

Recording Fee: \$21.00

Date Recorded: 4/1/2024 11:15:08 AM

✓