

KANSAS CORPORATION COMMISSION
OIL & GAS CONSERVATION DIVISION

Form T-1
April 2019
Form must be Typed
Form must be Signed
All blanks must be Filled

**REQUEST FOR CHANGE OF OPERATOR
TRANSFER OF INJECTION OR SURFACE PIT PERMIT**

Form KSONA-1, Certification of Compliance with the Kansas Surface Owner Notification Act,
MUST be submitted with this form.

Check applicable boxes:

- Oil Lease: No. of Oil Wells _____ **
- Gas Lease: No. of Gas Wells _____ **
- Gas Gathering System: _____
- Saltwater Disposal Well - Permit No.: _____
Spot Location: _____ feet from N / S Line
_____ feet from E / W Line
- Enhanced Recovery Project Permit No.: _____
Entire Project: Yes No
Number of Injection Wells _____ **

Field Name: _____

**** Side Two Must Be Completed.**

Effective Date of Transfer: _____

KS Dept of Revenue Lease No.: _____

Lease Name: _____

____ - ____ - ____ - ____ Sec. ____ Twp. ____ R. ____ E W

Legal Description of Lease: _____

County: _____

Production Zone(s): _____

Injection Zone(s): _____

Surface Pit Permit No.: _____
(API No. if Drill Pit, WO or Haul)

_____ feet from N / S Line of Section

_____ feet from E / W Line of Section

Type of Pit: Emergency Burn Settling Haul-Off Workover Drilling

Past Operator's License No. _____

Contact Person: _____

Past Operator's Name & Address: _____

Phone: _____

Title: _____

Date: _____

Signature: _____

New Operator's License No. _____

Contact Person: _____

New Operator's Name & Address: _____

Phone: _____

New Operator's Email: _____

Oil / Gas Purchaser: _____

Title: _____

Date: _____

Signature: _____

Acknowledgment of Transfer: The above request for transfer of injection authorization, surface pit permit # _____ has been noted, approved and duly recorded in the records of the Kansas Corporation Commission. This acknowledgment of transfer pertains to Kansas Corporation Commission records only and does not convey any ownership interest in the above injection well(s) or pit permit.

_____ is acknowledged as
the new operator and may continue to inject fluids as authorized by

Permit No.: _____ . Recommended action: _____

Date: _____

Authorized Signature

_____ is acknowledged as
the new operator of the above named lease containing the surface pit

permitted by No.: _____ .

Date: _____

Authorized Signature

DISTRICT _____ EPR _____ PRODUCTION _____ UIC _____

KANSAS CORPORATION COMMISSION
OIL & GAS CONSERVATION DIVISION

Form KSONA-1

July 2021

Form Must Be Typed

Form must be Signed

All blanks must be Filled

**CERTIFICATION OF COMPLIANCE WITH THE
KANSAS SURFACE OWNER NOTIFICATION ACT**

This form must be submitted with all Forms C-1 (Notice of Intent to Drill); CB-1 (Cathodic Protection Borehole Intent); T-1 (Request for Change of Operator Transfer of Injection or Surface Pit Permit); and CP-1 (Well Plugging Application). Any such form submitted without an accompanying Form KSONA-1 will be returned.

Select the corresponding form being filed: C-1 (Intent) CB-1 (Cathodic Protection Borehole Intent) T-1 (Transfer) CP-1 (Plugging Application)

OPERATOR: License # _____

Name: _____

Address 1: _____

Address 2: _____

City: _____ State: _____ Zip: _____ + _____

Contact Person: _____

Phone: (_____) _____ Fax: (_____) _____

Email Address: _____

Well Location:

____ - ____ - ____ - ____ Sec. ____ Twp. ____ S. R. ____ East West

County: _____

Lease Name: _____ Well #: _____

If filing a Form T-1 for multiple wells on a lease, enter the legal description of the lease below:

Surface Owner Information:

Name: _____

Address 1: _____

Address 2: _____

City: _____ State: _____ Zip: _____ + _____

When filing a Form T-1 involving multiple surface owners, attach an additional sheet listing all of the information to the left for each surface owner. Surface owner information can be found in the records of the register of deeds for the county, and in the real estate property tax records of the county treasurer.

If this form is being submitted with a Form C-1 (Intent) or CB-1 (Cathodic Protection Borehole Intent), you must supply the surface owners and the KCC with a plat showing the predicted locations of lease roads, tank batteries, pipelines, and electrical lines. The locations shown on the plat are preliminary non-binding estimates. The locations may be entered on the Form C-1 plat, Form CB-1 plat, or a separate plat may be submitted.

Select one of the following:

- I certify that, pursuant to the Kansas Surface Owner Notice Act (see Chapter 55 of the Kansas Statutes Annotated), I have provided the following to the surface owner(s) of the land upon which the subject well is or will be located: 1) a copy of the Form C-1, Form CB-1, Form T-1, or Form CP-1 that I am filing in connection with this form; 2) if the form being filed is a Form C-1 or Form CB-1, the plat(s) required by this form; and 3) my operator name, address, phone number, fax, and email address.
- I have not provided this information to the surface owner(s). I acknowledge that, because I have not provided this information, the KCC will be required to send this information to the surface owner(s). To mitigate the additional cost of the KCC performing this task, I acknowledge that I must provide the name and address of the surface owner by filling out the top section of this form and that I am being charged a \$30.00 handling fee, payable to the KCC, which is enclosed with this form.

If choosing the second option, submit payment of the \$30.00 handling fee with this form. If the fee is not received with this form, the KSONA-1 form and the associated Form C-1, Form CB-1, Form T-1, or Form CP-1 will be returned.

I hereby certify that the statements made herein are true and correct to the best of my knowledge and belief.

Date: _____ Signature of Operator or Agent: _____ Title: _____

ASSIGNMENT OF OIL AND GAS LEASE, BILL OF SALE AND MINERAL DEED

KNOW ALL MEN BY THESE PRESENTS THAT,

That the undersigned, DAVID C. OGG, INC. and SOUTH GROVE LLC, hereinafter called Assignor, for and in consideration of One Dollar (\$1.00), and other valuable consideration, the receipt and sufficiency whereof is acknowledged, does hereby, sell, assign, transfer and set over unto TRIMBLE & MACLASKEY OIL LLC, hereinafter called Assignee, all of its right, title and interest in and to the oil and gas leases, equipment and mineral interests described below in Woodson County, State of Kansas:

“Henry Collins” lease, E/2 NE/4 of Section 30, Township 23S, Range 14E, Woodson County, Kansas, original oil and gas lease dated January 5, 1920, recorded Book P, page 216. The total working interest conveyed shall be .87500000

“Headley A, B and C” leases, N/2 SW/4 and S/2 SE/4 of Section 29, and W/2 NW/4 of Section 32, Township 23S, Range 14E, Woodson County, Kansas, original oil and gas lease dated June 27, 1917, recorded Book K, page 259. The total working interest conveyed shall be .87500000. Additionally the SELLERS shall convey their total respective royalty interest in said legal description which said total is 25% of the .125(1/8th) royalty or a .03125 combined royalty interest.

“J.W. Maclaskey A & B” leases, NW/4 of Section 29, and SE/4 of Section 30, Township 23S, Range 14E, Woodson County, Kansas, original oil and gas lease dated July 8, 1919, recorded Book O, page 497. The total working interest is .87500000

together with the rights incident thereto and personal property thereon, appurtenant thereto, or use or obtained in connection therewith. That the personal property includes but is not limited to:

- All pumping units and down hole equipment (all open holes are so equipped)
- All injection or disposal water pumps (two exist)
- All gunbarrels (three exist)
- All Stock tanks (two exist for each of the three gunbarrels identified above)
- Salt water stock tanks (3 exist)


And for the same consideration the Assignor covenants with the Assignee, its or his heirs, successors or assigns, that the Assignor is the lawful owner of the above described working interest derived from the 8/8ths gross production, mineral interests, equipment and has good title to the interests above assigned in and to said leases, estate, rights and property free and clear from all liens, encumbrances or adverse claims; that said leases are valid and subsisting leases on the land above described, and all rentals and royalties due thereunder have been paid and all conditions necessary to keep the same in full force have been performed including production in paying quantities. That Assignor covenants to indemnify the Assignee from any loss due to any of the above conditions not being met.

Further, the Assignors acknowledge and agree that all representation and warranties made in the Sales Documents underlying this assignment, mineral deed and bill of sale shall survive the filing of this assignment with the Woodson County Register of Deeds office and any breaches thereof shall remain viable pursuant to the applicable statute of limitations. That the Assignors agree and warrant that they shall take all actions necessary to transfer the operator's responsibility including but not limited to the completion of the T-1 form with the Kansas Corporation Commission.

TO HAVE AND TO HOLD the above described property and easement with all and singular the rights, privileges, and appurtenances thereunto or in any wise belonging to the said Assignee herein, its successors, personal representatives, administrators, executors and assigns forever. This Assignment may be executed in counterparts and all counterparts shall be considered part of one Assignment binding on all parties hereto.

The effective date of this assignment shall be effective as of the 29th day of February, 2024.

EXECUTED this 29th day of February, 2024.



David C. Ogg, Inc. by Sue E. Ogg, President

David C. Ogg Inc. by Jeffrey D. Ogg Secretary

South Grove, LLC and Haas Petroleum, LLC

Rhonda Haas a/k/a Rhonda Epps as an Individual and Managing Member of South Grove LLC and as Managing Member of Haas Petroleum LLC

David C. Ogg, Inc. by Sue E. Ogg, President



David C. Ogg Inc. by Jeffrey D. Ogg Secretary

South Grove, LLC and Haas Petroleum, LLC

Rhonda Haas a/k/a Rhonda Epps as an Individual and Managing Member of South Grove LLC and as Managing Member of Haas Petroleum LLC

David C. Ogg, Inc. by Sue E. Ogg, President

David C. Ogg Inc. by Jeffrey D. Ogg Secretary

South Grove, LLC and Haas Petroleum, LLC

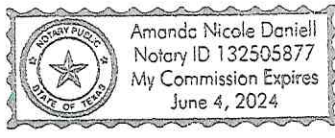
A handwritten signature in cursive script that reads "Rhonda Haas". The signature is written in black ink and is positioned above the printed name of the signatory.

Rhonda Haas a/k/a Rhonda Epps as an Individual and Managing Member of South Grove LLC and as Managing Member of Haas Petroleum LLC

STATE OF Texas, COUNTY OF Parker, ss:

BE IT REMEMBERED that on this 4th day of March, 2024, before me, the undersigned, a Notary Public, in and for the County and State aforesaid, came **DAVID C. OGG, INC. by SUE E. OGG, PRESIDENT**, who is personally known to me or identified to be the same person who executed the foregoing instrument of writing and such persons duly acknowledged the execution of the same.

IN WITNESS WHEREOF, I have hereunto set my hand and affixed my official seal the day and year first above written.



[Signature]
NOTARY PUBLIC

STATE OF Texas, COUNTY OF _____, ss:

BE IT REMEMBERED that on this _____ day of _____, 2024, before me, the undersigned, a Notary Public, in and for the County and State aforesaid, came **DAVID C. OGG INC. by JEFFREY D. OGG, SECRETARY**, who is personally known to me or identified to be the same person who executed the foregoing instrument of writing and such persons duly acknowledged the execution of the same.

IN WITNESS WHEREOF, I have hereunto set my hand and affixed my official seal the day and year first above written.

NOTARY PUBLIC

STATE OF _____, COUNTY OF _____, ss:

BE IT REMEMBERED that on this _____ day of _____, 2024, before me, the undersigned, a Notary Public, in and for the County and State aforesaid, came **DAVID C. OGG, INC. by SUE E. OGG, PRESIDENT**, who is personally known to me or identified to be the same person who executed the foregoing instrument of writing and such persons duly acknowledged the execution of the same.

IN WITNESS WHEREOF, I have hereunto set my hand and affixed my official seal the day and year first above written.

NOTARY PUBLIC

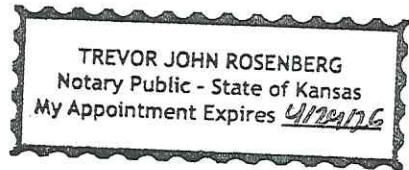
STATE OF Kansas, COUNTY OF Johnson, ss:

BE IT REMEMBERED that on this 24 day of February, 2024, before me, the undersigned, a Notary Public, in and for the County and State aforesaid, came **DAVID C. OGG INC. by JEFFREY D. OGG, SECRETARY**, who is personally known to me or identified to be the same person who executed the foregoing instrument of writing and such persons duly acknowledged the execution of the same.

IN WITNESS WHEREOF, I have hereunto set my hand and affixed my official seal the day and year first above written.



NOTARY PUBLIC



STATE OF KS, COUNTY OF CF, ss:

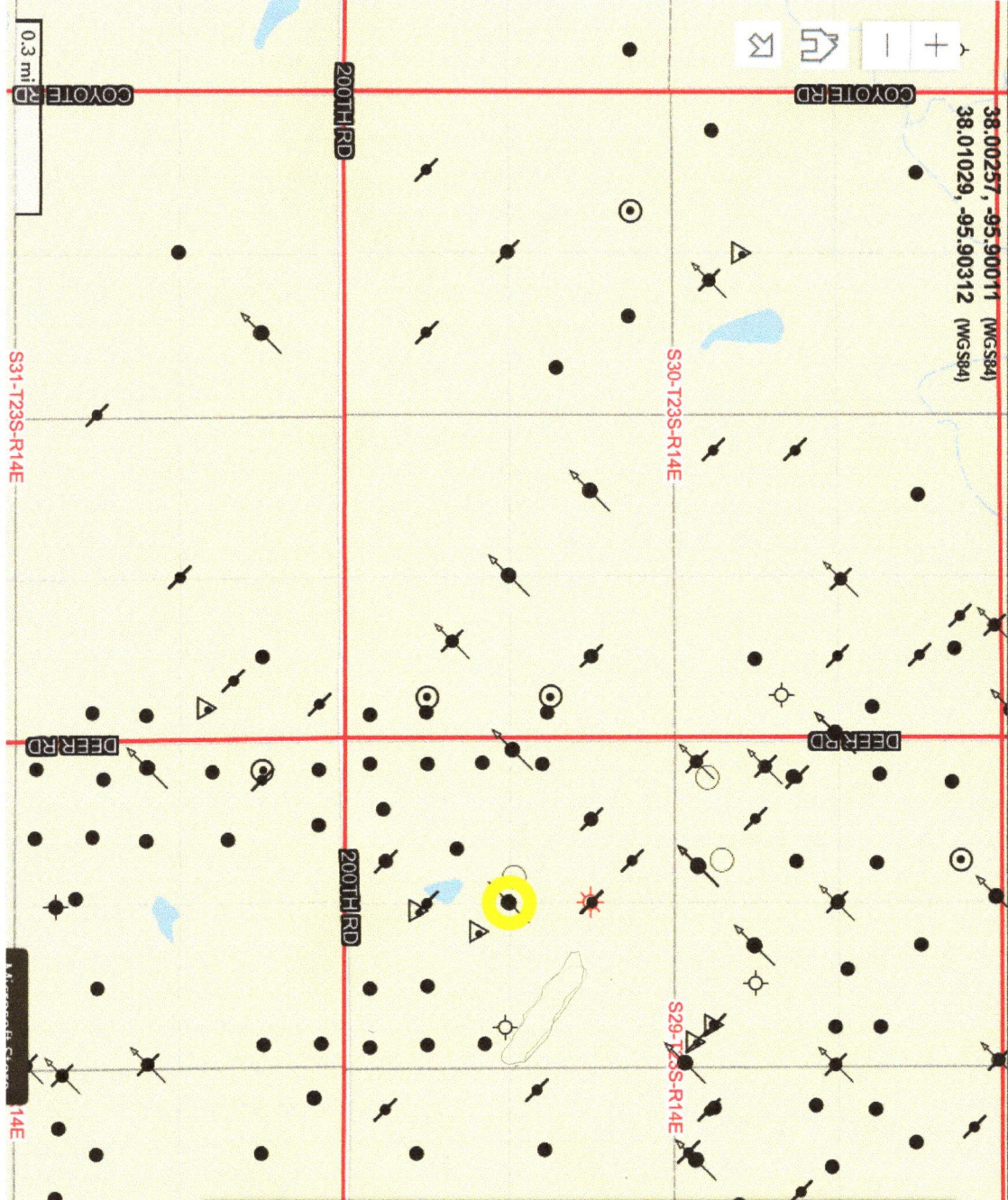
BE IT REMEMBERED that on this 29th day of February, 2024, before me, the undersigned, a Notary Public, in and for the County and State aforesaid, came **RHONDA HAAS a/k/a Rhonda Epps as an individual and Managing Member of South Grove LLC and Managing Member of Haas Petroleum LLC** who is personally known to me or identified to be the same person who executed the foregoing instrument of writing and such persons duly acknowledged the execution of the same.

IN WITNESS WHEREOF, I have hereunto set my hand and affixed my official seal the day and year first above written.



Carie S. Collins
NOTARY PUBLIC

38.00257, -95.90011 (WGS84)
38.01029, -95.90312 (WGS84)



Zoom to

WELL - W. P. HEADLEY 'C' 9 15-207-19755

KGS Well Record: [View Record](#)

API: 15-207-19755

Lease: W. P. HEADLEY 'C'

Well: 9

Well Type: OIL

Status: Approved Intent to Drill

Original Operator: SINCLAIR OIL & GAS CO.

Current Operator: Unknown

Field Name: T23S R14E Sec 29, SW

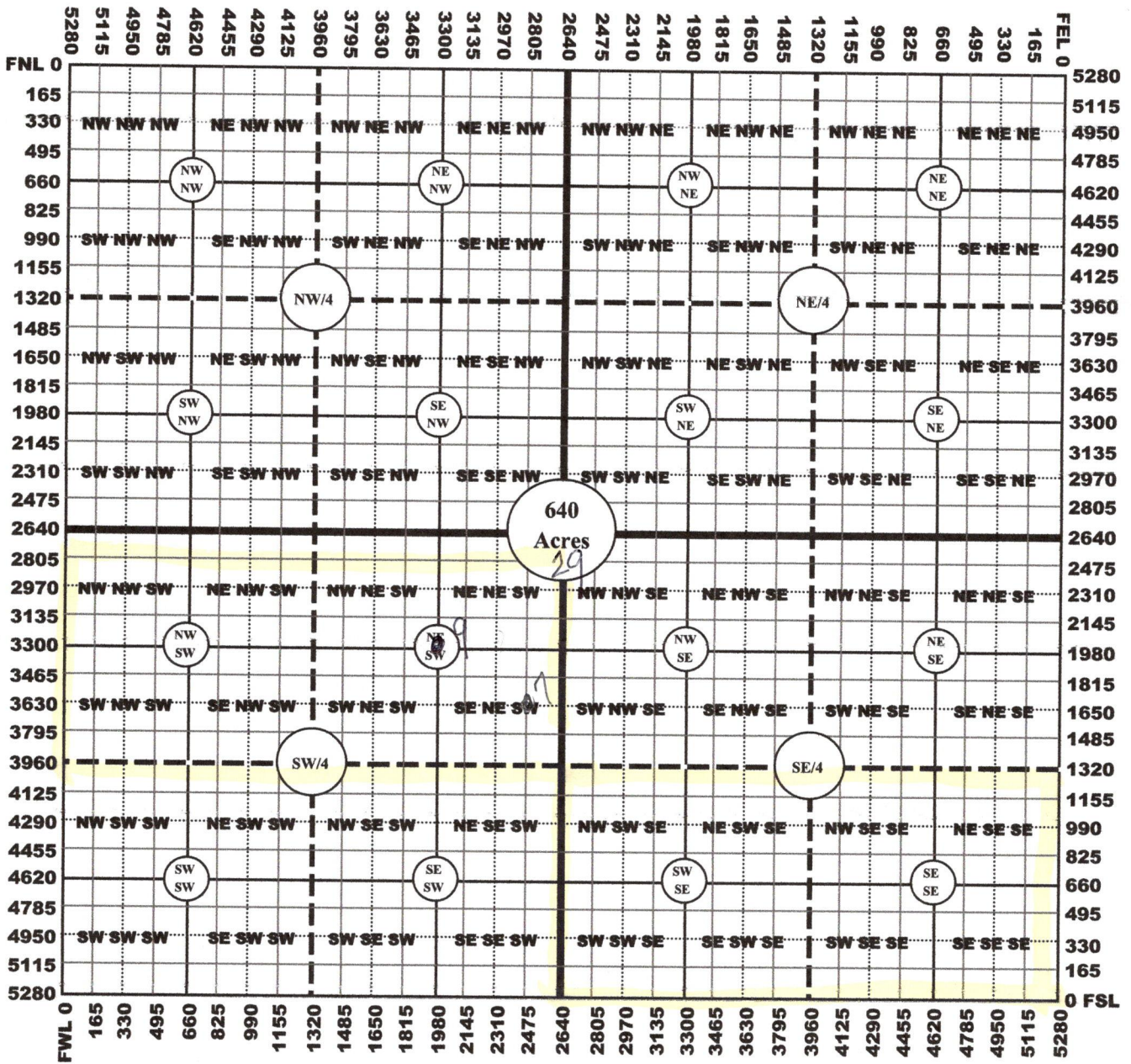
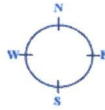
Location: T23S R14E Sec 29, SW

Footages:

Latitude: Longitude 38.014446, -95.899257 (NAD27):

Well Location Source: QUARTER_CALLS

Add to KCC in
REMARKS



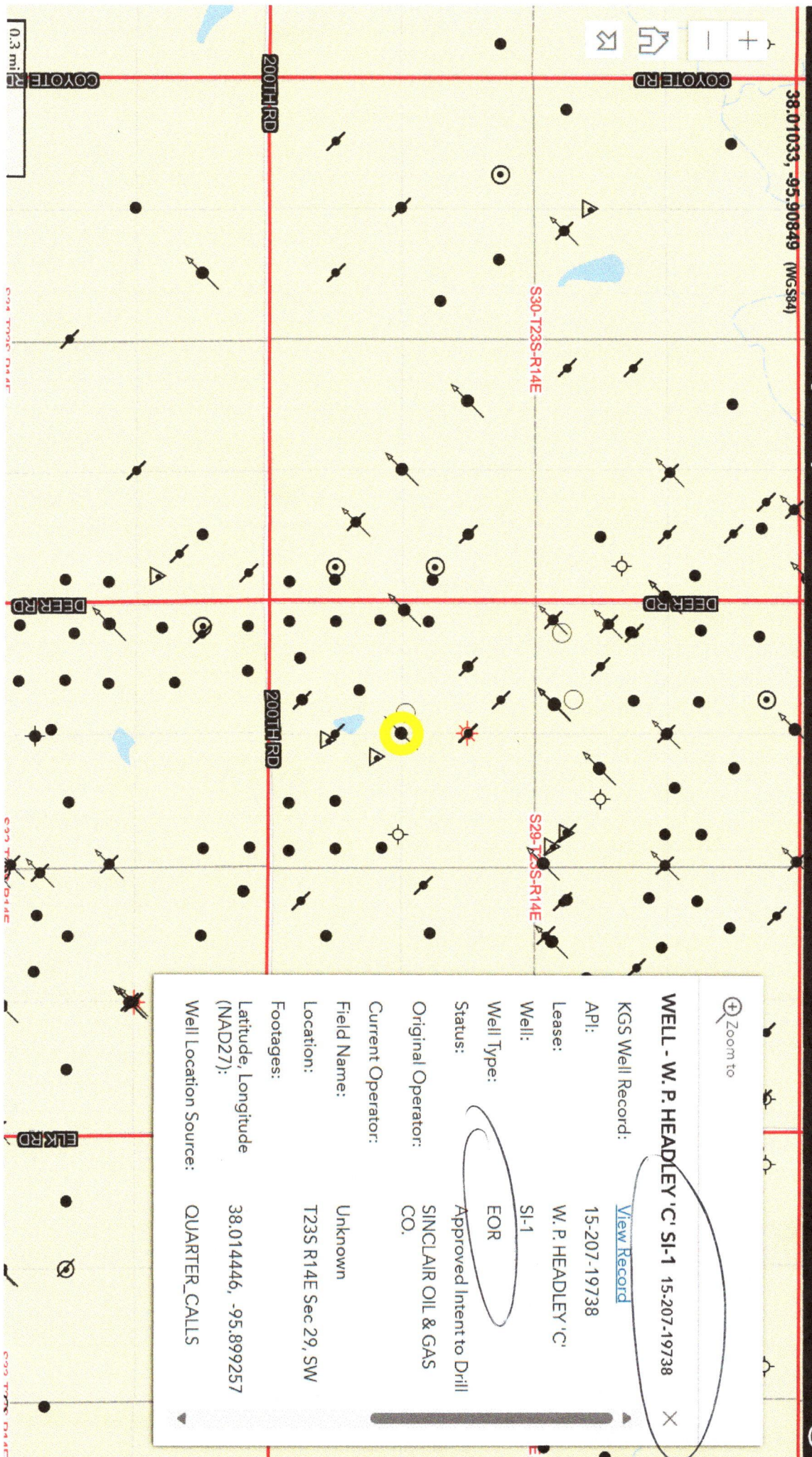
Headley C

#7 1650 FSL
2805 FEL

Headley C

#9 3100 FEL
1980 FSL

38:01033, -95:90849 (WGS84)



Zoom to

WELL - W. P. HEADLEY 'C' SI-1 15-207-19738

KGS Well Record: [View Record](#)

API: 15-207-19738

Lease: W. P. HEADLEY 'C'

Well: SI-1

Well Type: EOR

Status: Approved Intent to Drill

Original Operator: SINCLAIR OIL & GAS CO.

Current Operator: Unknown

Field Name: Unknown

Location: T23S R14E Sec 29, SW

Footages:

Latitude, Longitude (NAD27): 38.014446, -95.899257

Well Location Source: QUARTER_CALLS

Add to KCC in remarks