

KANSAS CORPORATION COMMISSION  
OIL & GAS CONSERVATION DIVISION

Form T-1  
April 2019  
Form must be Typed  
Form must be Signed  
All blanks must be Filled

**REQUEST FOR CHANGE OF OPERATOR  
TRANSFER OF INJECTION OR SURFACE PIT PERMIT**

Form KSONA-1, Certification of Compliance with the Kansas Surface Owner Notification Act,  
MUST be submitted with this form.

Check applicable boxes:

- Oil Lease: No. of Oil Wells \_\_\_\_\_ \*\*
- Gas Lease: No. of Gas Wells \_\_\_\_\_ \*\*
- Gas Gathering System: \_\_\_\_\_
- Saltwater Disposal Well - Permit No.: \_\_\_\_\_  
Spot Location: \_\_\_\_\_ feet from  N /  S Line  
\_\_\_\_\_ feet from  E /  W Line
- Enhanced Recovery Project Permit No.: \_\_\_\_\_  
Entire Project:  Yes  No  
Number of Injection Wells \_\_\_\_\_ \*\*

Field Name: \_\_\_\_\_

**\*\* Side Two Must Be Completed.**

Effective Date of Transfer: \_\_\_\_\_

KS Dept of Revenue Lease No.: \_\_\_\_\_

Lease Name: \_\_\_\_\_

\_\_\_\_ - \_\_\_\_ - \_\_\_\_ - \_\_\_\_ Sec. \_\_\_\_ Twp. \_\_\_\_ R.  E  W

Legal Description of Lease: \_\_\_\_\_

County: \_\_\_\_\_

Production Zone(s): \_\_\_\_\_

Injection Zone(s): \_\_\_\_\_

Surface Pit Permit No.: \_\_\_\_\_  
(API No. if Drill Pit, WO or Haul)

\_\_\_\_\_ feet from  N /  S Line of Section

\_\_\_\_\_ feet from  E /  W Line of Section

Type of Pit:  Emergency  Burn  Settling  Haul-Off  Workover  Drilling

Past Operator's License No. \_\_\_\_\_

Contact Person: \_\_\_\_\_

Past Operator's Name & Address: \_\_\_\_\_

Phone: \_\_\_\_\_

Title: \_\_\_\_\_

Date: \_\_\_\_\_

Signature: \_\_\_\_\_

New Operator's License No. \_\_\_\_\_

Contact Person: \_\_\_\_\_

New Operator's Name & Address: \_\_\_\_\_

Phone: \_\_\_\_\_

New Operator's Email: \_\_\_\_\_

Oil / Gas Purchaser: \_\_\_\_\_

Title: \_\_\_\_\_

Date: \_\_\_\_\_

Signature: \_\_\_\_\_

**Acknowledgment of Transfer:** The above request for transfer of injection authorization, surface pit permit # \_\_\_\_\_ has been noted, approved and duly recorded in the records of the Kansas Corporation Commission. This acknowledgment of transfer pertains to Kansas Corporation Commission records only and does not convey any ownership interest in the above injection well(s) or pit permit.

\_\_\_\_\_ is acknowledged as  
the new operator and may continue to inject fluids as authorized by

Permit No.: \_\_\_\_\_ . Recommended action: \_\_\_\_\_

Date: \_\_\_\_\_

Authorized Signature

\_\_\_\_\_ is acknowledged as  
the new operator of the above named lease containing the surface pit

permitted by No.: \_\_\_\_\_ .

Date: \_\_\_\_\_

Authorized Signature

DISTRICT \_\_\_\_\_ EPR \_\_\_\_\_ PRODUCTION \_\_\_\_\_ UIC \_\_\_\_\_



KANSAS CORPORATION COMMISSION  
OIL & GAS CONSERVATION DIVISION

Form KSONA-1

July 2021

Form Must Be Typed

Form must be Signed

All blanks must be Filled

**CERTIFICATION OF COMPLIANCE WITH THE  
KANSAS SURFACE OWNER NOTIFICATION ACT**

*This form must be submitted with all Forms C-1 (Notice of Intent to Drill); CB-1 (Cathodic Protection Borehole Intent); T-1 (Request for Change of Operator Transfer of Injection or Surface Pit Permit); and CP-1 (Well Plugging Application). Any such form submitted without an accompanying Form KSONA-1 will be returned.*

Select the corresponding form being filed:  C-1 (Intent)  CB-1 (Cathodic Protection Borehole Intent)  T-1 (Transfer)  CP-1 (Plugging Application)

OPERATOR: License # \_\_\_\_\_

Name: \_\_\_\_\_

Address 1: \_\_\_\_\_

Address 2: \_\_\_\_\_

City: \_\_\_\_\_ State: \_\_\_\_\_ Zip: \_\_\_\_\_ + \_\_\_\_\_

Contact Person: \_\_\_\_\_

Phone: ( \_\_\_\_\_ ) \_\_\_\_\_ Fax: ( \_\_\_\_\_ ) \_\_\_\_\_

Email Address: \_\_\_\_\_

Well Location:

\_\_\_\_ - \_\_\_\_ - \_\_\_\_ - \_\_\_\_ Sec. \_\_\_\_ Twp. \_\_\_\_ S. R. \_\_\_\_  East  West

County: \_\_\_\_\_

Lease Name: \_\_\_\_\_ Well #: \_\_\_\_\_

*If filing a Form T-1 for multiple wells on a lease, enter the legal description of the lease below:*

**Surface Owner Information:**

Name: \_\_\_\_\_

Address 1: \_\_\_\_\_

Address 2: \_\_\_\_\_

City: \_\_\_\_\_ State: \_\_\_\_\_ Zip: \_\_\_\_\_ + \_\_\_\_\_

*When filing a Form T-1 involving multiple surface owners, attach an additional sheet listing all of the information to the left for each surface owner. Surface owner information can be found in the records of the register of deeds for the county, and in the real estate property tax records of the county treasurer.*

*If this form is being submitted with a Form C-1 (Intent) or CB-1 (Cathodic Protection Borehole Intent), you must supply the surface owners and the KCC with a plat showing the predicted locations of lease roads, tank batteries, pipelines, and electrical lines. The locations shown on the plat are preliminary non-binding estimates. The locations may be entered on the Form C-1 plat, Form CB-1 plat, or a separate plat may be submitted.*

**Select one of the following:**

- I certify that, pursuant to the Kansas Surface Owner Notice Act (see Chapter 55 of the Kansas Statutes Annotated), I have provided the following to the surface owner(s) of the land upon which the subject well is or will be located: 1) a copy of the Form C-1, Form CB-1, Form T-1, or Form CP-1 that I am filing in connection with this form; 2) if the form being filed is a Form C-1 or Form CB-1, the plat(s) required by this form; and 3) my operator name, address, phone number, fax, and email address.
- I have not provided this information to the surface owner(s). I acknowledge that, because I have not provided this information, the KCC will be required to send this information to the surface owner(s). To mitigate the additional cost of the KCC performing this task, I acknowledge that I must provide the name and address of the surface owner by filling out the top section of this form and that I am being charged a \$30.00 handling fee, payable to the KCC, which is enclosed with this form.

*If choosing the second option, submit payment of the \$30.00 handling fee with this form. If the fee is not received with this form, the KSONA-1 form and the associated Form C-1, Form CB-1, Form T-1, or Form CP-1 will be returned.*

I hereby certify that the statements made herein are true and correct to the best of my knowledge and belief.

Date: \_\_\_\_\_ Signature of Operator or Agent: \_\_\_\_\_ Title: \_\_\_\_\_

**ASSIGNMENT OF OIL AND GAS LEASE INTERESTS**

KNOW ALL MEN BY THESE PRESENTS:

That the undersigned, **John O. Farmer, Inc., John O. Farmer Trust Properties, LLC, and John O. Farmer Trusts' Resources, LLC**, hereinafter called "Assignors," for and in consideration of One Dollar (\$1.00) and other valuable consideration, the receipt and sufficiency of which is hereby acknowledged, does hereby sell, assign, transfer and set over unto **Shawn D. Evans and Sara J. Evans, as joint tenants with right of survivorship and not as tenants in common**, hereinafter called "Assignee," subject to overriding royalty interests of record, the following described oil and gas leases, to-wit:

Camp Unit

A 36.00% working interest in an oil and gas lease dated August 4, 2010, from the Rowan Camp Revocable Trust dated April 29, 1988 and the Patricia A. Camp Revocable Trust dated April 29, 1988, lessors, to Castle Resources, Inc., lessee, and recorded in Book 213 at page 836 in the office of the register of deeds of Russell County, Kansas;

A 36.00% working interest in an oil and gas lease dated January 31, 2014 from John O. Farmer, IV, et ux., lessors, to John O. Farmer, Inc., lessee, and recorded in Book 220 at page 649 in the office of the register of deeds of Russell County, Kansas;

insofar and only insofar as said leases cover the following described lands to-wit:

A ten (10) acre tract beginning 660 feet North of the Southwest Corner of Section Thirty-five (35), Township Fourteen (14) South, Range Fourteen (14) West of the 6<sup>th</sup> P.M., Russell County, Kansas, thence East 630 feet, thence South 660 feet, thence West 660 feet, then North 660 feet, thence East 30 feet to the point of beginning;

AND

Gross B Lease

A 77.50% working interest in an oil and gas lease dated October 12, 1982, from David Lee Gross, et al., lessors, to C. H. Trapp, lessee, and recorded in Book 163 at page 792 in the office of the register of deeds of Russell County, Kansas, and covering the following described lands to-wit:

The Southwest Quarter (SW/4) of Section Five (5), Township Fifteen (15) South, Range Thirteen (13) West of the 6<sup>th</sup> P.M., Russell County, Kansas;

AND

Shaffer Lease

A 58.375% working interest in an oil and gas lease dated April 19, 2007, from Michael S. Holland, Trustee of the Glenn V. Shaffer Testamentary Trust No. II dated 12/22/98, lessor, to John O. Farmer, Inc., lessee, and recorded in Book 208 at page 177 in the office of the register of deeds of Russell County, Kansas, and covering the following described lands to-wit:

The East Half of the Southeast Quarter (E/2 SE/4) of Section Thirty-six (36), Township Thirteen (13) South, Range Thirteen (13) West of the 6<sup>th</sup> P.M., Russell County, Kansas; less a tract beginning at a point 950 feet North and 30 feet West of the SE/C of said SE/4, thence West 150 feet, thence North 165 feet, thence East 150 feet, thence South 165 feet, to the point of origin, containing 0.568 acres more or less; and less a tract beginning 2,520 feet North of the SE/C of said SE/4 thence North 120 feet, thence West 655 feet, then South 120 feet, thence East 655 feet to the point of origin;

And

A 58.375% working interest in an oil and gas lease dated April 19, 2007, from Michael S. Holland, Trustee of the Glenn V. Shaffer Testamentary Trust No. II dated 12/22/98, lessor, to John O. Farmer, Inc., lessee, and recorded in Book 208 at page 179 in the office of the register of deeds of Russell County, Kansas, and covering the following described lands to-wit:

The Northeast Quarter of the Southwest Quarter (NE/4 SW/4) and the Northwest Quarter of the Southeast Quarter (NW/4 SE/4) of Section Thirty-six (36), Township Thirteen (13) South, Range Thirteen (13) West of the 6<sup>th</sup> P.M., Russell County, Kansas;

together with the rights incident thereto and the personal property thereon, appurtenant thereto, or used or obtained in connection therewith, including, but not limited to, a like interest in all easements, rights of way, injection and disposal agreements and rights, common tank battery agreements, utilization and pooling agreements, and similar rights and interests pertaining to, situated on, or used in connection with the leases.

Assignor warrants that Assignor is the owner of the interest hereby conveyed and that said interest is free and clear of all liens, encumbrances or adverse claims.

This assignment shall be effective as of the 1st day of April, 2024, at 7:00 A.M.

EXECUTED this 28<sup>th</sup> day of May, 2024.


JOHN O. FARMER, INC.

By [Signature]  
John O. Farmer IV, President

ACKNOWLEDGMENT

STATE OF KANSAS, COUNTY OF RUSSELL:

This instrument was acknowledged before me on May 28<sup>th</sup>, 2024, by John O. Farmer IV, President of John O. Farmer, Inc.



[Signature]  
Notary Public (Printed Name) Trisha K. VonLintel  
My appointment expires: 5/23/27


JOHN O. FARMER TRUST PROPERTIES, LLC

By [Signature]  
John O. Farmer III, Manager

ACKNOWLEDGMENT

STATE OF KANSAS, COUNTY OF RUSSELL:

This instrument was acknowledged before me on May 28<sup>th</sup>, 2024, by John O. Farmer III, Manager of John O. Farmer Trust Properties, LLC.



[Signature]  
Notary Public (Printed Name) Trisha K. VonLintel  
My appointment expires: 5/23/27


JOHN O. FARMER TRUSTS' RESOURCES, LLC

By [Signature]  
John O. Farmer IV, Manager

ACKNOWLEDGMENT

STATE OF KANSAS, COUNTY OF RUSSELL:

This instrument was acknowledged before me on May 28<sup>th</sup>, 2024, by John O. Farmer IV, Manager of John O. Farmer Trusts' Resources, LLC.



[Signature]  
Notary Public (Printed Name) Trisha K. VonLintel  
My appointment expires: 5/23/27