

KANSAS CORPORATION COMMISSION
OIL & GAS CONSERVATION DIVISION

Form T-1
April 2019
Form must be Typed
Form must be Signed
All blanks must be Filled

**REQUEST FOR CHANGE OF OPERATOR
TRANSFER OF INJECTION OR SURFACE PIT PERMIT**

Form KSONA-1, Certification of Compliance with the Kansas Surface Owner Notification Act,
MUST be submitted with this form.

Check applicable boxes:

- Oil Lease: No. of Oil Wells _____ **
- Gas Lease: No. of Gas Wells _____ **
- Gas Gathering System: _____
- Saltwater Disposal Well - Permit No.: _____
Spot Location: _____ feet from N / S Line
_____ feet from E / W Line
- Enhanced Recovery Project Permit No.: _____
Entire Project: Yes No
Number of Injection Wells _____ **

Field Name: _____

**** Side Two Must Be Completed.**

Effective Date of Transfer: _____

KS Dept of Revenue Lease No.: _____

Lease Name: _____

____ - ____ - ____ - ____ Sec. ____ Twp. ____ R. E W

Legal Description of Lease: _____

County: _____

Production Zone(s): _____

Injection Zone(s): _____

Surface Pit Permit No.: _____
(API No. if Drill Pit, WO or Haul)

_____ feet from N / S Line of Section

_____ feet from E / W Line of Section

Type of Pit: Emergency Burn Settling Haul-Off Workover Drilling

Past Operator's License No. _____

Contact Person: _____

Past Operator's Name & Address: _____

Phone: _____

Title: _____

Signature: _____

New Operator's License No. _____

Contact Person: _____

New Operator's Name & Address: _____

Phone: _____

New Operator's Email: _____

Date: _____

Title: _____

Signature: _____

Acknowledgment of Transfer: The above request for transfer of injection authorization, surface pit permit # _____ has been noted, approved and duly recorded in the records of the Kansas Corporation Commission. This acknowledgment of transfer pertains to Kansas Corporation Commission records only and does not convey any ownership interest in the above injection well(s) or pit permit.

_____ is acknowledged as
the new operator and may continue to inject fluids as authorized by
Permit No.: _____. Recommended action: _____

Date: _____
Authorized Signature

_____ is acknowledged as
the new operator of the above named lease containing the surface pit
permitted by No.: _____.

Date: _____
Authorized Signature

DISTRICT _____ EPR _____ PRODUCTION _____ UIC _____

KANSAS CORPORATION COMMISSION
OIL & GAS CONSERVATION DIVISION

Form KSONA-1

July 2021

Form Must Be Typed

Form must be Signed

All blanks must be Filled

**CERTIFICATION OF COMPLIANCE WITH THE
KANSAS SURFACE OWNER NOTIFICATION ACT**

This form must be submitted with all Forms C-1 (Notice of Intent to Drill); CB-1 (Cathodic Protection Borehole Intent); T-1 (Request for Change of Operator Transfer of Injection or Surface Pit Permit); and CP-1 (Well Plugging Application). Any such form submitted without an accompanying Form KSONA-1 will be returned.

Select the corresponding form being filed: C-1 (Intent) CB-1 (Cathodic Protection Borehole Intent) T-1 (Transfer) CP-1 (Plugging Application)

OPERATOR: License # _____

Name: _____

Address 1: _____

Address 2: _____

City: _____ State: _____ Zip: _____ + _____

Contact Person: _____

Phone: (_____) _____ Fax: (_____) _____

Email Address: _____

Well Location:

____ - ____ - ____ - ____ Sec. ____ Twp. ____ S. R. ____ East West

County: _____

Lease Name: _____ Well #: _____

If filing a Form T-1 for multiple wells on a lease, enter the legal description of the lease below:

Surface Owner Information:

Name: _____

Address 1: _____

Address 2: _____

City: _____ State: _____ Zip: _____ + _____

When filing a Form T-1 involving multiple surface owners, attach an additional sheet listing all of the information to the left for each surface owner. Surface owner information can be found in the records of the register of deeds for the county, and in the real estate property tax records of the county treasurer.

If this form is being submitted with a Form C-1 (Intent) or CB-1 (Cathodic Protection Borehole Intent), you must supply the surface owners and the KCC with a plat showing the predicted locations of lease roads, tank batteries, pipelines, and electrical lines. The locations shown on the plat are preliminary non-binding estimates. The locations may be entered on the Form C-1 plat, Form CB-1 plat, or a separate plat may be submitted.

Select one of the following:

- I certify that, pursuant to the Kansas Surface Owner Notice Act (see Chapter 55 of the Kansas Statutes Annotated), I have provided the following to the surface owner(s) of the land upon which the subject well is or will be located: 1) a copy of the Form C-1, Form CB-1, Form T-1, or Form CP-1 that I am filing in connection with this form; 2) if the form being filed is a Form C-1 or Form CB-1, the plat(s) required by this form; and 3) my operator name, address, phone number, fax, and email address.
- I have not provided this information to the surface owner(s). I acknowledge that, because I have not provided this information, the KCC will be required to send this information to the surface owner(s). To mitigate the additional cost of the KCC performing this task, I acknowledge that I must provide the name and address of the surface owner by filling out the top section of this form and that I am being charged a \$30.00 handling fee, payable to the KCC, which is enclosed with this form.

If choosing the second option, submit payment of the \$30.00 handling fee with this form. If the fee is not received with this form, the KSONA-1 form and the associated Form C-1, Form CB-1, Form T-1, or Form CP-1 will be returned.

I hereby certify that the statements made herein are true and correct to the best of my knowledge and belief.

Date: _____ Signature of Operator or Agent: _____ Title: _____



HG OIL HOLDINGS

FAITH | INTEGRITY | HARD WORK

PO Box 97
Plainville, KS 67663

Double "K" Oil, Inc. is transferring operations of the oil and gas leases listed in Exhibit A to HG Oil Holdings, LLC effective May 1, 2024.

Diana Kohl - treasurer

Double "K" Oil, Inc

Print: *Diana Kohl*

Company Role:

Treasurer

H. Gilliland

Harrison Gilliland (Jun 11, 2024 12:04 CDT)

HG Oil Holdings, LLC

Print: Harrison Gilliland

Company Role: Owner

EXHIBIT A

API Number	Lease and Well Name	County	Location	Footages	Well Type
15-195-22959-0000	KOHL 19	TREGO	11 12S 21W	2309 FSL 1980 FWL	OIL
15-195-60002-0000	KOHL 4	TREGO	11 12S 21W	2310 FSL 3630 FEL	OIL
15-195-21099-0000	KOHL B 2	TREGO	10 12S 21W	880 FSL 580 FEL	OIL
15-195-19046-0002	KOHL B-1	TREGO	10 12S 21W	330 FSL 330 FEL	OIL






Kohl Change of Operator

Final Audit Report

2024-06-11

Created:	2024-06-11
By:	HG Oil Holdings (hg.oil.holdings@gmail.com)
Status:	Signed
Transaction ID:	CBJCHBCAABAAIvBvZyFzQxHUyw3NtTynn2dio-pLGVTm

"Kohl Change of Operator" History

-  Document created by HG Oil Holdings (hg.oil.holdings@gmail.com)
2024-06-11 - 4:30:12 PM GMT
-  Document emailed to Harrison Gilliland (hgilliland5@gmail.com) for signature
2024-06-11 - 4:30:20 PM GMT
-  Email viewed by Harrison Gilliland (hgilliland5@gmail.com)
2024-06-11 - 5:03:50 PM GMT
-  Document e-signed by Harrison Gilliland (hgilliland5@gmail.com)
Signature Date: 2024-06-11 - 5:04:20 PM GMT - Time Source: server
-  Agreement completed.
2024-06-11 - 5:04:20 PM GMT



Brenda L. Brock

ASSIGNMENT OF OIL AND GAS LEASE

Date Recorded: 5/31/2024 8:30:00 AM

This Assignment of Oil and Gas Lease is made and entered into this 29th day of April 2024, by Double K Oil, Inc., hereby referred to as Assignor and Harrison Gilliland, hereby referred to as Assignee.

Assignor does hereby assign to Assignee an interest in and to an Oil and Gas Lease dated June 3rd, 2004, by and between Helen M. Kohl, James Kohl, Kenneth Kohl and Ann Pfannenstiel, Co-Trustees of the Helen M. Kohl Trust dated May 22nd, 1995, and Double K Oil, Inc., and filed June 3rd, 2004 at 2:30 o'clock P.M., Book 126, Page 137, Trego County Register of Deeds.

This Assignment is made in regard to the West Half (W/2) of Section Eleven (11), Township Twelve (12) South, Range Twenty-One (21) West of the 6th P.M., Trego County, Kansas (320 Acres), except for 10 acres of the Southwest Quarter (SW/4) around producing well. Total assigned acres approximately 309, more or less.

The Assignee does hereby warrant that it shall perform and fulfill all terms of the Oil and Gas Lease aforementioned with respect to the obligation of Assignee therein, One Eight Royalty (1/8th) to the Landowner with no Overriding Royalty Interests (ORRI) outstanding. Assignee shall perform the following duties and obligations:

Assignor, in consideration of 0 Dollars (\$0) per acre, and of the royalties herein provided (1/8th) Royalty to the Landowner with No Overriding Royalty Interests outstanding, and of the agreements of the Assignee herein contained, hereby grants, leases and lets exclusively unto the Assignee for the purpose of investigating, exploring by geophysical and other means, prospecting, drilling, mining and operating for and producing oil, liquid hydrocarbons, all gases, and their respective constituent products, injecting gas, water, other fluids, and air into subsurface strata, laying pipe lines, storing oil, building tanks, and other structures and things thereon to produce, save, take care of, treat, manufacture, process, store and transport said oil, liquid hydrocarbons, gases and their respective constituent products and other products manufactures therefrom, the following described land, together with any reversionary rights and after-acquired interest, therein situated in County of Trego, State of Kansas, described as follows, to-wit:

West Half (W/2) of Section Eleven (11), Township Twelve (12) South, Range Twenty-One (21) West of the 6th P.M., Trego County, Kansas, Except for 10 Acres of the Southwest Quarter (SW/4). Total Assigned Acres 309, more of less.

Subject to the provisions herein contained, this Agreement shall remain in force for a term of One (1) year from this date (called "Primary Term"). Assignee shall be entitled to extend the term for one (1) additional year on the payment of Fifty Dollars (\$50.00) per acre.

Assignee shall pay to Surface Owner a location charge of Five hundred Dollars (\$500.00) per site of drilling operations and Five Hundred Dollars (\$550.00) per site of oil storage usage. In

addition, any and all exploration, drilling, production and maintenance that result in surface disturbance shall entitle owner to compensation commensurate with the economic loss.

Within Three (3) years of commencement of initial drilling operations on the demised premises, Assignee must spud another well within the demised premises. Similarly, the Assignee must spud an additional well with Three (3) years of secondary spudding. If Assignee does not spud an additional well within Three (3) years of the last spudding, the Assignee shall retain a Ten (10) Acre Tract. All other portions of the demised premises not held by producing wells shall be released to the Assignor.

Disposal of Brine shall be subject to secondary negotiations.

Assignor is entitled to review all geophysical tests and analyses thereof affecting the demised premises.

If, during the primary and extended term of this Lease oil and/or gas production has been terminated, or ceased, for a period of six (6) Months (whether continuous and intermittent during a Nine (9) month period), the lease is terminated and Assignee shall surrender premises to Assignor after plugging any non-producing wells in accordance with regulations of the KCC.

Assignee does hereby hold Assignor harmless with respect to all obligations required of the Assignor as Lessee of the aforementioned Lease.

IN WITNESS WHEREOF, the undersigned execute this instrument as the day and year first above written.

ASSIGNOR:
DOUBLE "K" OIL, INC.

BY: Kenneth Kohl Pres.
Kenneth Kohl, President, Double "K" Oil, Inc.

Diana Kohl Secretary/Treasurer
Diana Kohl, Secretary/Treasurer, Double "K" Oil, Inc.

ASSIGNEE:


BY: Harrison Gilliland
Harrison Gilliland, Individually


State of Kansas,

County of Ellis ss:

BE IT REMEMBERED, that on the 29th day of April, 2024, before me, the undersigned a Notary Public in and for the said county and state, came Kenneth Kohl, President of Double "K" Oil, Inc., and Diana Kohl, Secretary/Treasurer of Double "K" Oil, Inc. personally known by me to be the same persons who executed the within instrument of writing and duly acknowledged the execution of the same.

IN WITNESS WHEREOF, I have hereunto subscribed my name and affixed mu official seal on the day and year above written.





Notary Public


State of Kansas,

County of Ellis ss:

BE IT REMEMBERED, that on the 29th day of April, 2024, before me, the undersigned a Notary Public in and for the said county and state, came Harrison Gilliland, personally known by me to be the same person who executed the within instrument of writing and duly acknowledged the execution of the same.

IN WITNESS WHEREOF, I have hereunto subscribed my name and affixed mu official seal on the day and year above written.





Notary Public