

KANSAS CORPORATION COMMISSION
OIL & GAS CONSERVATION DIVISION

Form T-1
April 2019
Form must be Typed
Form must be Signed
All blanks must be Filled

**REQUEST FOR CHANGE OF OPERATOR
TRANSFER OF INJECTION OR SURFACE PIT PERMIT**

Form KSONA-1, Certification of Compliance with the Kansas Surface Owner Notification Act,
MUST be submitted with this form.

Check applicable boxes:

- Oil Lease: No. of Oil Wells _____ **
- Gas Lease: No. of Gas Wells _____ **
- Gas Gathering System: _____
- Saltwater Disposal Well - Permit No.: _____
Spot Location: _____ feet from N / S Line
_____ feet from E / W Line
- Enhanced Recovery Project Permit No.: _____
Entire Project: Yes No
Number of Injection Wells _____ **

Field Name: _____

**** Side Two Must Be Completed.**

Effective Date of Transfer: _____

KS Dept of Revenue Lease No.: _____

Lease Name: _____

____ - ____ - ____ - ____ Sec. ____ Twp. ____ R. E W

Legal Description of Lease: _____

County: _____

Production Zone(s): _____

Injection Zone(s): _____

Surface Pit Permit No.: _____
(API No. if Drill Pit, WO or Haul)

_____ feet from N / S Line of Section

_____ feet from E / W Line of Section

Type of Pit: Emergency Burn Settling Haul-Off Workover Drilling

Past Operator's License No. _____

Contact Person: _____

Past Operator's Name & Address: _____

Phone: _____

Title: _____

Signature: _____

New Operator's License No. _____

Contact Person: _____

New Operator's Name & Address: _____

Phone: _____

New Operator's Email: _____

Date: _____

Title: _____

Signature: _____

Acknowledgment of Transfer: The above request for transfer of injection authorization, surface pit permit # _____ has been noted, approved and duly recorded in the records of the Kansas Corporation Commission. This acknowledgment of transfer pertains to Kansas Corporation Commission records only and does not convey any ownership interest in the above injection well(s) or pit permit.

_____ is acknowledged as the new operator and may continue to inject fluids as authorized by

Permit No.: _____ . Recommended action: _____

Date: _____

Authorized Signature

_____ is acknowledged as the new operator of the above named lease containing the surface pit

permitted by No.: _____ .

Date: _____

Authorized Signature

DISTRICT _____ EPR _____ PRODUCTION _____ UIC _____

KANSAS CORPORATION COMMISSION
OIL & GAS CONSERVATION DIVISION

Form KSONA-1

July 2021

Form Must Be Typed

Form must be Signed

All blanks must be Filled

**CERTIFICATION OF COMPLIANCE WITH THE
KANSAS SURFACE OWNER NOTIFICATION ACT**

This form must be submitted with all Forms C-1 (Notice of Intent to Drill); CB-1 (Cathodic Protection Borehole Intent); T-1 (Request for Change of Operator Transfer of Injection or Surface Pit Permit); and CP-1 (Well Plugging Application). Any such form submitted without an accompanying Form KSONA-1 will be returned.

Select the corresponding form being filed: C-1 (Intent) CB-1 (Cathodic Protection Borehole Intent) T-1 (Transfer) CP-1 (Plugging Application)

OPERATOR: License # _____

Name: _____

Address 1: _____

Address 2: _____

City: _____ State: _____ Zip: _____ + _____

Contact Person: _____

Phone: (_____) _____ Fax: (_____) _____

Email Address: _____

Well Location:

____ - ____ - ____ - ____ Sec. ____ Twp. ____ S. R. ____ East West

County: _____

Lease Name: _____ Well #: _____

If filing a Form T-1 for multiple wells on a lease, enter the legal description of the lease below:

Surface Owner Information:

Name: _____

Address 1: _____

Address 2: _____

City: _____ State: _____ Zip: _____ + _____

When filing a Form T-1 involving multiple surface owners, attach an additional sheet listing all of the information to the left for each surface owner. Surface owner information can be found in the records of the register of deeds for the county, and in the real estate property tax records of the county treasurer.

If this form is being submitted with a Form C-1 (Intent) or CB-1 (Cathodic Protection Borehole Intent), you must supply the surface owners and the KCC with a plat showing the predicted locations of lease roads, tank batteries, pipelines, and electrical lines. The locations shown on the plat are preliminary non-binding estimates. The locations may be entered on the Form C-1 plat, Form CB-1 plat, or a separate plat may be submitted.

Select one of the following:

- I certify that, pursuant to the Kansas Surface Owner Notice Act (see Chapter 55 of the Kansas Statutes Annotated), I have provided the following to the surface owner(s) of the land upon which the subject well is or will be located: 1) a copy of the Form C-1, Form CB-1, Form T-1, or Form CP-1 that I am filing in connection with this form; 2) if the form being filed is a Form C-1 or Form CB-1, the plat(s) required by this form; and 3) my operator name, address, phone number, fax, and email address.
- I have not provided this information to the surface owner(s). I acknowledge that, because I have not provided this information, the KCC will be required to send this information to the surface owner(s). To mitigate the additional cost of the KCC performing this task, I acknowledge that I must provide the name and address of the surface owner by filling out the top section of this form and that I am being charged a \$30.00 handling fee, payable to the KCC, which is enclosed with this form.

If choosing the second option, submit payment of the \$30.00 handling fee with this form. If the fee is not received with this form, the KSONA-1 form and the associated Form C-1, Form CB-1, Form T-1, or Form CP-1 will be returned.

I hereby certify that the statements made herein are true and correct to the best of my knowledge and belief.

Date: _____ Signature of Operator or Agent: _____ Title: _____



THOMAS GARNER INC.
20 NE 20TH AVE.
ST. JOHN, KS 67576

Tom Garner (620)-793-0766
Bryce Garner (620)-549-3489

6/26/2024

Ross Hoener, President of Ross Hoener, Inc., operator #4997, does hereby agree to transfer Oil and Gas operations of the following Oil and Gas Leases Described on "Exhibit A" that are operated by Ross Hoener Inc., to Thomas Garner Inc., Operator #33406, effective as of July 1, 2024.



Ross Hoener

Title: President of Ross Hoener, Inc.




Thomas Garner

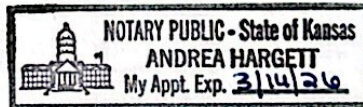
Title: President of Thomas Garner Inc.

ACKNOWLEDGMENT FOR CORPORATION - ROSS HOENER INC NOTARY

STATE OF Kansas
COUNTY OF Pratt

Signed or attested before me on this 26 day of June, 2024, by Ross Hoener, Inc. a Kansas Corporation, on behalf of the Corporation.


Notary Public: 
Andrea Hargett
Commission Expires: 3/14/26

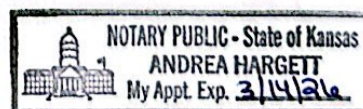


ACKNOWLEDGMENT FOR CORPORATION - THOMAS GARNER INC NOTARY

STATE OF Kansas
COUNTY OF Pratt

Signed or attested before me on this 26 day of June, 2024, by Thomas Garner, Inc. a Kansas Corporation, on behalf of the Corporation.

Notary Public: 
Andrea Hargett
Commission Expires: 3/14/26





THOMAS GARNER INC.
20 NE 20TH AVE.
ST. JOHN, KS 67576

Tom Garner (620)-793-0766
Bryce Garner (620)-549-3489

Lease	T-R-S	K.S Dept. of Revenue Lease Code	API Number (if known)	Operator	Oil?	Gas?	Cumulative production	Producing zone	Field
Gobin (GOBIN)	T26S, R13W, Sec. 23 SW SE SE	106571	15-151-10744 15-151-10743	Hoener, Ross	Oil		107492.82 (1964 to 2023)	Arbuckle Group	IUKA-CARMI NORTHWEST
Ross Hoener Inc (HOENER 1-24)	T26S, R13W, Sec. 24 SE SE SW	113553	15-151-20262-0001	Hoener, Ross	Oil		29367.31 (1980 to 2023)		IUKA-CARMI
Hoener (HOENER)	T26S, R13W, Sec. 26 NE NE NW	106572	(Pratt)	Hoener, Ross	Oil		114676.66 (1964 to 2023)	Arbuckle Group	IUKA-CARMI NORTHWEST
Tidewater Gobin (TIDEWATER-GOBIN)	T26S, R13W, Sec. 26	220851	15-151-22310	Hoener, Ross		Gas	203044 (1996 to 2024)		IUKA-CARMI
E. Hoener A (F. HOENER A)	T26S, R13W, Sec. 26 SE SE SW	106543	15-151-10775 15-151-10776 15-151-00121 15-151-10928	Hoener, Ross	Oil		221247.76 (1964 to 2024)	Arbuckle Group	IUKA-CARMI
Fina Gobin (CS FINA GOBIN)	T26S, R13W, Sec. 26	136920	15-151-10770 15-151-10771 15-151-22148	Hoener, Ross	Oil		751.81 (2005 to 2008)		IUKA-CARMI
Fina Gobin (FINA GOBIN)	T26S, R13W, Sec. 26	220850	15-151-10770 15-151-10771 15-151-22148	Hoener, Ross		Gas	159339 (1996 to 2024)		IUKA-CARMI
Hoener Lawrence (HOENER LAWRENCE)	T26S, R13W, Sec. 26 SW NE SW	106568	15-151-10925 15-151-20085	Hoener, Ross	Oil		131266.76 (1964 to 2014)	Lansing Group	IUKA-CARMI
Bruns (BRUNS)	T26S, R13W, Sec. 26 SE NE NE	106567	15-151-10773 15-151-10774 15-151-00322 15-151-10773-0001	Hoener, Ross	Oil		181593.71 (1964 to 2024)	Simpson Group	IUKA-CARMI
D. M. Gobin (D M GOBIN)	T26S, R13W, Sec. 26	106541	(Pratt)	Hoener, Ross	Oil		362695.28 (1964 to 2024)		IUKA-CARMI
Grace Hoener (GRACE HOENER)	T26S, R13W, Sec. 26 NE NW NW	106570	15-151-10772 15-151-00297 15-151-00297-0001	Hoener, Ross	Oil		144998.28 (1964 to 2023)	Simpson Group	IUKA-CARMI NORTHWEST
Tidewater (TIDEWATER)	T26S, R13W, Sec. 26	136819	15-151-22310	Hoener, Ross	Oil		320.49 (2005 to 2023)		IUKA-CARMI
Gobin (GOBIN)	T26S, R13W, Sec. 26 SE NE SE	106533	15-151-30174 15-151-30174-0001 15-151-10797-0001	Hoener, Ross	Oil		328293.78 (1964 to 2023)	Lansing Group	IUKA-CARMI
Briggeman C (BRIGGEMAN C)	T26S, R13W, Sec. 34 SE SE NE	106549	15-151-10857 15-151-00286 15-151-20064	Hoener, Ross	Oil		352440.96 (1964 to 2024)	Arbuckle Group	IUKA-CARMI
Briggeman A (BRIGGEMAN A)	T26S, R13W, Sec. 34 NE NE SE	106547	15-151-22184 15-151-00063-0001 15-151-10858 15-151-10858-0003	Hoener, Ross	Oil		245507.55 (1964 to 2024)	Simpson Group	IUKA-CARMI
Briggeman C (BRIGGEMAN C)	T26S, R13W, Sec. 34	222657	15-151-10857 15-151-00286 15-151-20064	Hoener, Ross		Gas	55868 (1999 to 2024)		IUKA-CARMI
Briggeman A (BRIGGEMAN A)	T26S, R13W, Sec. 34 C SW NE SE	222213	15-151-22184 15-151-00063-0001 15-151-10858 15-151-10858-0003	Hoener, Ross		Gas	79278 (1998 to 2024)		UNKNOWN
Briggeman B (BRIGGEMAN B)	T26S, R13W, Sec. 35 NW NW SW	106548	15-151-10866 15-151-00315 15-151-00315-0001 15-151-10866-0001	Hoener, Ross	Oil		194773.55 (1964 to 2024)	Lansing Group	IUKA-CARMI
Hoener B (HOENER B)	T26S, R13W, Sec. 35 SW SW NW	106550	15-151-10870 15-151-10868 15-151-10867 15-151-10869 15-151-00240 15-151-10870-0001	Hoener, Ross	Oil		396679.05 (1964 to 2024)	Viola Limestone Formation	IUKA-CARMI
Hoener B (HOENER B)	T26S, R13W, Sec. 35	223288	15-151-10868 15-151-10867 15-151-10869 15-151-00240 15-151-10870-0001	Hoener, Ross		Gas	91373 (2001 to 2024)		IUKA-CARMI
Mott (MOTT)	T26S, R13W, Sec. 35 SW NE SE	122214	15-151-21488	Hoener, Ross	Oil		27584.87 (1984 to 2023)	Lansing-Kansas City, Mississippian	IUKA-CARMI
Hoener Swd (HOENER SWD)	T26S, R13W, Sec. 35	135645	(Pratt)	Hoener, Ross	Oil		21.05 (2002 to 2002)		IUKA-CARMI
Pierpoint (PIERPOINT)	T26S, R13W, Sec. 35 NE NE NE	106535	15-151-21547 15-151-10862 15-151-10864-0002	Hoener, Ross	Oil		132895.17 (1964 to 2022)	Arbuckle Group	IUKA-CARMI

"EXHIBIT A"