

KANSAS CORPORATION COMMISSION  
OIL & GAS CONSERVATION DIVISION

Form T-1  
April 2019  
Form must be Typed  
Form must be Signed  
All blanks must be Filled

**REQUEST FOR CHANGE OF OPERATOR  
TRANSFER OF INJECTION OR SURFACE PIT PERMIT**

Form KSONA-1, Certification of Compliance with the Kansas Surface Owner Notification Act,  
MUST be submitted with this form.

Check applicable boxes:

- Oil Lease: No. of Oil Wells \_\_\_\_\_ \*\*
- Gas Lease: No. of Gas Wells \_\_\_\_\_ \*\*
- Gas Gathering System: \_\_\_\_\_
- Saltwater Disposal Well - Permit No.: \_\_\_\_\_  
Spot Location: \_\_\_\_\_ feet from  N /  S Line  
\_\_\_\_\_ feet from  E /  W Line
- Enhanced Recovery Project Permit No.: \_\_\_\_\_  
Entire Project:  Yes  No  
Number of Injection Wells \_\_\_\_\_ \*\*

Field Name: \_\_\_\_\_

**\*\* Side Two Must Be Completed.**

Effective Date of Transfer: \_\_\_\_\_

KS Dept of Revenue Lease No.: \_\_\_\_\_

Lease Name: \_\_\_\_\_

\_\_\_\_ - \_\_\_\_ - \_\_\_\_ - \_\_\_\_ Sec. \_\_\_\_ Twp. \_\_\_\_ R.  E  W

Legal Description of Lease: \_\_\_\_\_

County: \_\_\_\_\_

Production Zone(s): \_\_\_\_\_

Injection Zone(s): \_\_\_\_\_

Surface Pit Permit No.: \_\_\_\_\_  
(API No. if Drill Pit, WO or Haul)

\_\_\_\_\_ feet from  N /  S Line of Section

\_\_\_\_\_ feet from  E /  W Line of Section

Type of Pit:  Emergency  Burn  Settling  Haul-Off  Workover  Drilling

Past Operator's License No. \_\_\_\_\_

Contact Person: \_\_\_\_\_

Past Operator's Name & Address: \_\_\_\_\_

Phone: \_\_\_\_\_

Title: \_\_\_\_\_

Date: \_\_\_\_\_

Signature: \_\_\_\_\_

New Operator's License No. \_\_\_\_\_

Contact Person: \_\_\_\_\_

New Operator's Name & Address: \_\_\_\_\_

Phone: \_\_\_\_\_

New Operator's Email: \_\_\_\_\_

Oil / Gas Purchaser: \_\_\_\_\_

Date: \_\_\_\_\_

Title: \_\_\_\_\_

Signature: \_\_\_\_\_

**Acknowledgment of Transfer:** The above request for transfer of injection authorization, surface pit permit # \_\_\_\_\_ has been noted, approved and duly recorded in the records of the Kansas Corporation Commission. This acknowledgment of transfer pertains to Kansas Corporation Commission records only and does not convey any ownership interest in the above injection well(s) or pit permit.

\_\_\_\_\_ is acknowledged as the new operator and may continue to inject fluids as authorized by

\_\_\_\_\_ is acknowledged as the new operator of the above named lease containing the surface pit

Permit No.: \_\_\_\_\_. Recommended action: \_\_\_\_\_

permitted by No.: \_\_\_\_\_.

Date: \_\_\_\_\_

Date: \_\_\_\_\_

Authorized Signature

Authorized Signature

DISTRICT \_\_\_\_\_ EPR \_\_\_\_\_ PRODUCTION \_\_\_\_\_ UIC \_\_\_\_\_



KANSAS CORPORATION COMMISSION  
OIL & GAS CONSERVATION DIVISION

Form KSONA-1

July 2021

Form Must Be Typed

Form must be Signed

All blanks must be Filled

**CERTIFICATION OF COMPLIANCE WITH THE  
KANSAS SURFACE OWNER NOTIFICATION ACT**

*This form must be submitted with all Forms C-1 (Notice of Intent to Drill); CB-1 (Cathodic Protection Borehole Intent); T-1 (Request for Change of Operator Transfer of Injection or Surface Pit Permit); and CP-1 (Well Plugging Application). Any such form submitted without an accompanying Form KSONA-1 will be returned.*

Select the corresponding form being filed:  C-1 (Intent)  CB-1 (Cathodic Protection Borehole Intent)  T-1 (Transfer)  CP-1 (Plugging Application)

OPERATOR: License # \_\_\_\_\_

Name: \_\_\_\_\_

Address 1: \_\_\_\_\_

Address 2: \_\_\_\_\_

City: \_\_\_\_\_ State: \_\_\_\_\_ Zip: \_\_\_\_\_ + \_\_\_\_\_

Contact Person: \_\_\_\_\_

Phone: ( \_\_\_\_\_ ) \_\_\_\_\_ Fax: ( \_\_\_\_\_ ) \_\_\_\_\_

Email Address: \_\_\_\_\_

Well Location:

\_\_\_\_ - \_\_\_\_ - \_\_\_\_ - \_\_\_\_ Sec. \_\_\_\_ Twp. \_\_\_\_ S. R. \_\_\_\_  East  West

County: \_\_\_\_\_

Lease Name: \_\_\_\_\_ Well #: \_\_\_\_\_

*If filing a Form T-1 for multiple wells on a lease, enter the legal description of the lease below:*

**Surface Owner Information:**

Name: \_\_\_\_\_

Address 1: \_\_\_\_\_

Address 2: \_\_\_\_\_

City: \_\_\_\_\_ State: \_\_\_\_\_ Zip: \_\_\_\_\_ + \_\_\_\_\_

*When filing a Form T-1 involving multiple surface owners, attach an additional sheet listing all of the information to the left for each surface owner. Surface owner information can be found in the records of the register of deeds for the county, and in the real estate property tax records of the county treasurer.*

*If this form is being submitted with a Form C-1 (Intent) or CB-1 (Cathodic Protection Borehole Intent), you must supply the surface owners and the KCC with a plat showing the predicted locations of lease roads, tank batteries, pipelines, and electrical lines. The locations shown on the plat are preliminary non-binding estimates. The locations may be entered on the Form C-1 plat, Form CB-1 plat, or a separate plat may be submitted.*

**Select one of the following:**

- I certify that, pursuant to the Kansas Surface Owner Notice Act (see Chapter 55 of the Kansas Statutes Annotated), I have provided the following to the surface owner(s) of the land upon which the subject well is or will be located: 1) a copy of the Form C-1, Form CB-1, Form T-1, or Form CP-1 that I am filing in connection with this form; 2) if the form being filed is a Form C-1 or Form CB-1, the plat(s) required by this form; and 3) my operator name, address, phone number, fax, and email address.
- I have not provided this information to the surface owner(s). I acknowledge that, because I have not provided this information, the KCC will be required to send this information to the surface owner(s). To mitigate the additional cost of the KCC performing this task, I acknowledge that I must provide the name and address of the surface owner by filling out the top section of this form and that I am being charged a \$30.00 handling fee, payable to the KCC, which is enclosed with this form.

*If choosing the second option, submit payment of the \$30.00 handling fee with this form. If the fee is not received with this form, the KSONA-1 form and the associated Form C-1, Form CB-1, Form T-1, or Form CP-1 will be returned.*

I hereby certify that the statements made herein are true and correct to the best of my knowledge and belief.

Date: \_\_\_\_\_ Signature of Operator or Agent: \_\_\_\_\_ Title: \_\_\_\_\_

STATE OF KANSAS }  
Chautauqua County } ss \$89.00

This instrument was filed for record this 17 day of May 2024 at 2:00 o'clock PM and duly recorded in book 196 of records on page 443

*James C. Beer*  
REGISTER OF DEEDS

**ASSIGNMENT OF OIL AND GAS LEASES**

KNOW ALL PERSONS BY THESE PRESENTS:

That the undersigned, Patteson Oil, a general partnership, Tom J. Patteson and Sharon L. Patteson, Trustees under the Tom J. Patteson and Sharon L. Patteson Living Trust, dated April 30, 2012, Tom J. Patteson, Sharon L. Patteson, Roger L. Patteson, Neta L. Durbin, and Floyd W. Patteson, as individuals ("Assignors") have and do hereby assign and transfer unto Thomas Wade Patteson ("Assignee") all of the Assignors' right, title and interest in and to the oil and gas leases located in Chautauqua County, Kansas, and described in Exhibit "A" attached hereto.

Together with the same interest in all of the wells and equipment located thereon and used in connection with, as well as all oil in stock tanks.

The Assignee assumes all regulatory obligations, including the obligation for the ultimate plugging of wells.

This Assignment is effective for all purposes as of 12:01 o'clock A.M., May 1, 2024.

IN WITNESS WHEREOF this instrument is executed by the parties as of the dates appearing below.

*Patteson Oil*


By: *Tom J. Patteson*  
Tom J. Patteson, Partner

By: *Sharon L. Patteson*  
Sharon L. Patteson, Partner

By: *Roger L. Patteson*  
Roger L. Patteson, Partner

STATE OF KANSAS )  
 ) SS:  
COUNTY OF Chautauqua )

This instrument was executed and acknowledged before me on this 30<sup>th</sup> day of April, 2024, by Tom J. Patteson and Sharon L. Patteson, partners of Patteson Oil.




*Jaime Morris*  
NOTARY PUBLIC

My Appointment Expires: 4/23/25

STATE OF KANSAS )  
 ) SS:  
COUNTY OF Chautauqua )

This instrument was executed and acknowledged before me on this 30<sup>th</sup> day of April, 2024, by Roger L. Patteson, partner of Patteson Oil.



My Appointment Expires: 4/23/25

Jaime Morris  
NOTARY PUBLIC

*Tom J. Patteson and Sharon L. Patteson  
Living Trust, dated April 30, 2012*

By: Tom J. Patteson  
Tom J. Patteson, Trustee

By: Sharon L. Patteson  
Sharon L. Patteson, Trustee

STATE OF KANSAS )  
 ) SS:  
COUNTY OF Chautauqua )

This instrument was executed and acknowledged before me on this 30<sup>th</sup> day of April, 2024, by Tom J. Patteson and Sharon L. Patteson, Trustees of the Tom J. Patteson and Sharon L. Patteson Living Trust, dated April 30, 2012.



My Appointment Expires: 4/23/25

Jaime Morris  
NOTARY PUBLIC

Neta L. Durbin  
Neta L. Durbin, individually

STATE OF KANSAS )  
 ) SS:  
COUNTY OF Chautauqua )

This instrument was executed and acknowledged before me on this 15<sup>th</sup> day of May, 2024, by Neta L. Durbin, individually.



Jaime Morris  
NOTARY PUBLIC

My Appointment Expires:  
4/23/25

Tom J. Pattenon  
Tom J. Pattenon, individually

Sharon L. Pattenon  
Sharon L. Pattenon, individually

STATE OF KANSAS )  
 ) SS:  
COUNTY OF Chautauqua )

This instrument was executed and acknowledged before me on this 30<sup>th</sup> day of April, 2024, by Tom J. Pattenon and Sharon L. Pattenon, individually.




Jaime Morris  
NOTARY PUBLIC

My Appointment Expires:  
4/23/25

Roger L. Pattenon  
Roger L. Pattenon, individually

STATE OF KANSAS )  
 ) SS:  
COUNTY OF Chautauqua )

This instrument was executed and acknowledged before me on this 30<sup>th</sup> day of April, 2024, by Roger L. Pattenon, individually.



Jaime Morris  
NOTARY PUBLIC

My Appointment Expires:  
4/23/25

Floyd W. Patteson  
Floyd W. Patteson, individually

STATE OF California )  
COUNTY OF Riverside ) SS:

This instrument was executed and acknowledged before me on this 8 day of MAY, 2024, by Floyd W. Patteson, individually.

Shanna Latrece Wienecke  
NOTARY PUBLIC

My Appointment Expires:  
9-5-26

### ACKNOWLEDGMENT

A notary public or other officer completing this certificate verifies only the identity of the individual who signed the document to which this certificate is attached, and not the truthfulness, accuracy, or validity of that document.

State of California  
County of Riverside

On 8 May 2024 before me, Shannon Latrece Wienecke Notary Public  
(insert name and title of the officer)

personally appeared Floyd W. Patteson,  
who proved to me on the basis of satisfactory evidence to be the person(s) whose name(s) is/are  
subscribed to the within instrument and acknowledged to me that he/she/they executed the same in  
his/her/their authorized capacity(ies), and that by his/her/their signature(s) on the instrument the  
person(s), or the entity upon behalf of which the person(s) acted, executed the instrument.

I certify under PENALTY OF PERJURY under the laws of the State of California that the foregoing paragraph is true and correct.

WITNESS my hand and official seal.



Signature Shanna Latrece Wienecke (Seal)

EXHIBIT "A"

(1) D M Gorham Lease:

LESSOR: D.M. Gorham and Edna Gorham  
LESSEE: Spencer VanDeventer  
DATE: September 1, 1936  
RECORDED: Book 8 of Leases, Page 90  
PROPERTY: The Northwest Quarter (NW/4) of Section 23, Township, 32 South, Range 10 East, and consisting of 160 acres more or less, Chautauqua County, Kansas ✓  
WI ASSIGNED: 100%  
NRI ASSIGNED: .87500000

(2) Hugenot Lease:

LESSOR: Delma Hugenot  
LESSEE: Frank Patteson, Darrell Patteson, Harold Sheel and Eldon Sheel  
DATE: July 1, 1977  
RECORDED: Book 43 of Leases, Page 143  
PROPERTY: The Northwest Quarter (NW4) and the West Half of the Southwest Quarter (W2 SW4) of Section 14, Township 32 South, Range 10 East, and containing 240 acres more or less, Chautauqua County, Kansas ✓  
WI ASSIGNED: 100%  
NRI ASSIGNED: .87500000

(3) Shaffer B Lease:

LESSOR: Nile K. McNee and Jessie M. McNee, his wife  
LESSEE: Patteson Bros., Inc.  
DATE: August 5, 1972  
RECORDED: Book 37, page 65  
PROPERTY: The North Half of the Northwest Quarter of the Northeast Quarter (N/2 NW/4 NE/4) of Section 23, the East Half of the Southwest Quarter (E/2 SW/4), the West Half of the Southeast Quarter (W/2 SE/4) and the Southeast Quarter of the Southeast Quarter (SE/4 SE/4) of Section 14, All in Township 32 South, Range 10, East of the 6<sup>th</sup> P.M., containing 220 acres more or less, Chautauqua County, Kansas ✓  
WI ASSIGNED: 100%  
NRI ASSIGNED: .87500000