

KANSAS CORPORATION COMMISSION
OIL & GAS CONSERVATION DIVISION

Form T-1
April 2019
Form must be Typed
Form must be Signed
All blanks must be Filled

**REQUEST FOR CHANGE OF OPERATOR
TRANSFER OF INJECTION OR SURFACE PIT PERMIT**

Form KSONA-1, Certification of Compliance with the Kansas Surface Owner Notification Act,
MUST be submitted with this form.

Check applicable boxes:

- Oil Lease: No. of Oil Wells _____ **
- Gas Lease: No. of Gas Wells _____ **
- Gas Gathering System: _____
- Saltwater Disposal Well - Permit No.: _____
Spot Location: _____ feet from N / S Line
_____ feet from E / W Line
- Enhanced Recovery Project Permit No.: _____
Entire Project: Yes No
Number of Injection Wells _____ **

Field Name: _____

**** Side Two Must Be Completed.**

Effective Date of Transfer: _____

KS Dept of Revenue Lease No.: _____

Lease Name: _____

____ - ____ - ____ - ____ Sec. ____ Twp. ____ R. E W

Legal Description of Lease: _____

County: _____

Production Zone(s): _____

Injection Zone(s): _____

Surface Pit Permit No.: _____
(API No. if Drill Pit, WO or Haul)

_____ feet from N / S Line of Section

_____ feet from E / W Line of Section

Type of Pit: Emergency Burn Settling Haul-Off Workover Drilling

Past Operator's License No. _____

Contact Person: _____

Past Operator's Name & Address: _____

Phone: _____

Title: _____

Date: _____

Signature: _____

New Operator's License No. _____

Contact Person: _____

New Operator's Name & Address: _____

Phone: _____

New Operator's Email: _____

Oil / Gas Purchaser: _____

Date: _____

Title: _____

Signature: _____

Acknowledgment of Transfer: The above request for transfer of injection authorization, surface pit permit # _____ has been noted, approved and duly recorded in the records of the Kansas Corporation Commission. This acknowledgment of transfer pertains to Kansas Corporation Commission records only and does not convey any ownership interest in the above injection well(s) or pit permit.

_____ is acknowledged as the new operator and may continue to inject fluids as authorized by

Permit No.: _____ . Recommended action: _____

Date: _____

Authorized Signature

_____ is acknowledged as the new operator of the above named lease containing the surface pit

permitted by No.: _____ .

Date: _____

Authorized Signature

DISTRICT _____ EPR _____ PRODUCTION _____ UIC _____

KANSAS CORPORATION COMMISSION
OIL & GAS CONSERVATION DIVISION

Form KSONA-1

July 2021

Form Must Be Typed

Form must be Signed

All blanks must be Filled

**CERTIFICATION OF COMPLIANCE WITH THE
KANSAS SURFACE OWNER NOTIFICATION ACT**

This form must be submitted with all Forms C-1 (Notice of Intent to Drill); CB-1 (Cathodic Protection Borehole Intent); T-1 (Request for Change of Operator Transfer of Injection or Surface Pit Permit); and CP-1 (Well Plugging Application). Any such form submitted without an accompanying Form KSONA-1 will be returned.

Select the corresponding form being filed: C-1 (Intent) CB-1 (Cathodic Protection Borehole Intent) T-1 (Transfer) CP-1 (Plugging Application)

OPERATOR: License # _____

Name: _____

Address 1: _____

Address 2: _____

City: _____ State: _____ Zip: _____ + _____

Contact Person: _____

Phone: (_____) _____ Fax: (_____) _____

Email Address: _____

Well Location:

____ - ____ - ____ - ____ Sec. ____ Twp. ____ S. R. ____ East West

County: _____

Lease Name: _____ Well #: _____

If filing a Form T-1 for multiple wells on a lease, enter the legal description of the lease below:

Surface Owner Information:

Name: _____

Address 1: _____

Address 2: _____

City: _____ State: _____ Zip: _____ + _____

When filing a Form T-1 involving multiple surface owners, attach an additional sheet listing all of the information to the left for each surface owner. Surface owner information can be found in the records of the register of deeds for the county, and in the real estate property tax records of the county treasurer.

If this form is being submitted with a Form C-1 (Intent) or CB-1 (Cathodic Protection Borehole Intent), you must supply the surface owners and the KCC with a plat showing the predicted locations of lease roads, tank batteries, pipelines, and electrical lines. The locations shown on the plat are preliminary non-binding estimates. The locations may be entered on the Form C-1 plat, Form CB-1 plat, or a separate plat may be submitted.

Select one of the following:

- I certify that, pursuant to the Kansas Surface Owner Notice Act (see Chapter 55 of the Kansas Statutes Annotated), I have provided the following to the surface owner(s) of the land upon which the subject well is or will be located: 1) a copy of the Form C-1, Form CB-1, Form T-1, or Form CP-1 that I am filing in connection with this form; 2) if the form being filed is a Form C-1 or Form CB-1, the plat(s) required by this form; and 3) my operator name, address, phone number, fax, and email address.
- I have not provided this information to the surface owner(s). I acknowledge that, because I have not provided this information, the KCC will be required to send this information to the surface owner(s). To mitigate the additional cost of the KCC performing this task, I acknowledge that I must provide the name and address of the surface owner by filling out the top section of this form and that I am being charged a \$30.00 handling fee, payable to the KCC, which is enclosed with this form.

If choosing the second option, submit payment of the \$30.00 handling fee with this form. If the fee is not received with this form, the KSONA-1 form and the associated Form C-1, Form CB-1, Form T-1, or Form CP-1 will be returned.

I hereby certify that the statements made herein are true and correct to the best of my knowledge and belief.

Date: _____ Signature of Operator or Agent: _____ Title: _____

ASSIGNMENT OF OIL AND GAS LEASE INTEREST And BILL Of SALE

KNOW ALL PERSONS BY THESE PRESENTS:

THAT WHEREAS, **DaMar Resources, Inc.**, a Kansas corporation, Hays, Kansas, (“Assignor”) is the owner of an undivided leasehold working interest in and to the following described Oil and Gas Lease described on Exhibit ‘A’ (“Lease”).

NOW THEREFORE, in consideration of the exchange of One Dollar (\$1.00) and other good and valuable consideration, of which the receipt and sufficiency is hereby acknowledged, Assignor does hereby assign, sell, transfer, and convey to **Brungardt Oil & Leasing, Inc.**, a Kansas corporation, Russell, Kansas, their successors and assigns (“Assignee”), all of Assignor’s leasehold working interest, and only such working interest, in and to the Lease, together with the rights incident thereto and the personal property thereon, appurtenant thereto, or used or obtained in connection therewith.

This Assignment shall include only leasehold working interest and is subject to the royalty and overriding royalty interests as such interests appear of record.


Assignor represents that the subject oil and gas leasehold interest is free and clear of all mortgages, liens, and encumbrances created by, through, or under Assignor, but not otherwise. However, all equipment, wells and personal property are sold “As Is, Where Is” and “With All Faults”.

If Assignor is executing this Assignment as a Trustee, the undersigned represents and covenants that the undersigned is the duly appointed and currently acting Trustee of said Trust; that said Trust remains in full force and effect; and that the undersigned has the authorization without limitation to provide and grant this Assignment to Assignee.

This Assignment is made specifically subject to the terms and conditions of that certain Purchase and Sale Agreement dated June 21, 2024, by and between DaMar Resources, Inc, as Seller, and Brungardt Oil & Leasing, Inc, as Buyer.


IN WITNESS WHEREOF, this instrument is executed this 10th day of July, 2024, but shall be effective as of July 1, 2024 @ 7:00 a.m. CDT.


ASSIGNOR: **DaMar Resources, Inc.**

By: 
Daniel F. Schippers, President

STATE OF KANSAS, COUNTY OF KANSAS, ss

Acknowledged before me this 10th day of July, 2024, by **Daniel F. Schippers, President of DaMar Resources, Inc.**, a Kansas corporation.




Notary Public

12-17-25
Appointment Expires

EXHIBIT 'A'

Attached to and made a part of that certain Assignment of Oil and Gas Lease Interest and Bill of Sale.

Lease

The following oil and gas lease is located in Ellis County, Kansas.

OGLName: Berens Lease (only that 5.0 acre tract as part of the 10.0 acre Gary Brungardt Unit)
Lessor: Leo M. Brungardt and Malasine Brungardt, his wife, et al
Lessee: James F. Ralstin and H. Deane Jirrels
Date: June 5, 1959
Recorded: Book 185, Page 305
Legal Description: Township 13 South, Range 16 West
Section 25: Insofar and only insofar as such lease covers the following described tract in the S/2 SE/4:

That part of the South Half of the Southeast Quarter (S/2 SE/4) of Section Twenty-five (25), Township Thirteen (13) South, Range Sixteen (16) West of the 6th P.M., Ellis County, Kansas, described as follows: Commencing at the Southeast corner of said Section 25; thence North, along the east line of the Southeast Quarter of said section, a distance of 1,320.00 feet; thence West parallel to the north boundary, a distance of 125.00 feet to the point of beginning; thence South parallel to the east boundary, a distance of 330.00 feet; thence West parallel to the north boundary, a distance of 660.00 feet; thence North parallel to the east boundary, a distance of 330.00 feet; thence East parallel to the north boundary, a distance of 660.00 feet to the point of beginning. Said tract containing 5.00 acres, more or less.

AND THE FOLLOWING SALT WATER DISPOSAL AGREEMENT:

Only as it pertains to the Gary Brungardt Unit while Seller reserving and retaining all agreement rights related to the Berens Lease:

Salt Water Disposal Agreement dated November 8, 1989, between Hinkle Oil Company and DaMar Resources, Inc. for the benefit of the Berens Lease, which Agreement was acquired by RAMA Operating Company in 2001 and amended on January 10, 2014, to provide for the additional disposal of saltwater from the Gary Brungardt Unit into the Brungardt 'C' SWD well pursuant to the terms of said Agreement.