

KANSAS CORPORATION COMMISSION
OIL & GAS CONSERVATION DIVISION

Form T-1
April 2019
Form must be Typed
Form must be Signed
All blanks must be Filled

**REQUEST FOR CHANGE OF OPERATOR
TRANSFER OF INJECTION OR SURFACE PIT PERMIT**

Form KSONA-1, Certification of Compliance with the Kansas Surface Owner Notification Act,
MUST be submitted with this form.

Check applicable boxes:

- Oil Lease: No. of Oil Wells _____ **
- Gas Lease: No. of Gas Wells _____ **
- Gas Gathering System: _____
- Saltwater Disposal Well - Permit No.: _____
Spot Location: _____ feet from N / S Line
_____ feet from E / W Line
- Enhanced Recovery Project Permit No.: _____
Entire Project: Yes No
Number of Injection Wells _____ **

Field Name: _____

**** Side Two Must Be Completed.**

Effective Date of Transfer: _____

KS Dept of Revenue Lease No.: _____

Lease Name: _____

____ - ____ - ____ - ____ Sec. ____ Twp. ____ R. E W

Legal Description of Lease: _____

County: _____

Production Zone(s): _____

Injection Zone(s): _____

Surface Pit Permit No.: _____
(API No. if Drill Pit, WO or Haul)

_____ feet from N / S Line of Section

_____ feet from E / W Line of Section

Type of Pit: Emergency Burn Settling Haul-Off Workover Drilling

Past Operator's License No. _____

Contact Person: _____

Past Operator's Name & Address: _____

Phone: _____

Title: _____

Date: _____

Signature: _____

New Operator's License No. _____

Contact Person: _____

New Operator's Name & Address: _____

Phone: _____

New Operator's Email: _____

Oil / Gas Purchaser: _____

Date: _____

Title: _____

Signature: _____

Acknowledgment of Transfer: The above request for transfer of injection authorization, surface pit permit # _____ has been noted, approved and duly recorded in the records of the Kansas Corporation Commission. This acknowledgment of transfer pertains to Kansas Corporation Commission records only and does not convey any ownership interest in the above injection well(s) or pit permit.

_____ is acknowledged as the new operator and may continue to inject fluids as authorized by

_____ is acknowledged as the new operator of the above named lease containing the surface pit

Permit No.: _____ . Recommended action: _____

permitted by No.: _____ .

Date: _____

Date: _____

Authorized Signature

Authorized Signature

DISTRICT _____ EPR _____ PRODUCTION _____ UIC _____

KANSAS CORPORATION COMMISSION
OIL & GAS CONSERVATION DIVISION

Form KSONA-1

July 2021

Form Must Be Typed

Form must be Signed

All blanks must be Filled

**CERTIFICATION OF COMPLIANCE WITH THE
KANSAS SURFACE OWNER NOTIFICATION ACT**

This form must be submitted with all Forms C-1 (Notice of Intent to Drill); CB-1 (Cathodic Protection Borehole Intent); T-1 (Request for Change of Operator Transfer of Injection or Surface Pit Permit); and CP-1 (Well Plugging Application). Any such form submitted without an accompanying Form KSONA-1 will be returned.

Select the corresponding form being filed: C-1 (Intent) CB-1 (Cathodic Protection Borehole Intent) T-1 (Transfer) CP-1 (Plugging Application)

OPERATOR: License # _____

Name: _____

Address 1: _____

Address 2: _____

City: _____ State: _____ Zip: _____ + _____

Contact Person: _____

Phone: (_____) _____ Fax: (_____) _____

Email Address: _____

Well Location:

____ - ____ - ____ - ____ Sec. ____ Twp. ____ S. R. ____ East West

County: _____

Lease Name: _____ Well #: _____

If filing a Form T-1 for multiple wells on a lease, enter the legal description of the lease below:

Surface Owner Information:

Name: _____

Address 1: _____

Address 2: _____

City: _____ State: _____ Zip: _____ + _____

When filing a Form T-1 involving multiple surface owners, attach an additional sheet listing all of the information to the left for each surface owner. Surface owner information can be found in the records of the register of deeds for the county, and in the real estate property tax records of the county treasurer.

If this form is being submitted with a Form C-1 (Intent) or CB-1 (Cathodic Protection Borehole Intent), you must supply the surface owners and the KCC with a plat showing the predicted locations of lease roads, tank batteries, pipelines, and electrical lines. The locations shown on the plat are preliminary non-binding estimates. The locations may be entered on the Form C-1 plat, Form CB-1 plat, or a separate plat may be submitted.

Select one of the following:

- I certify that, pursuant to the Kansas Surface Owner Notice Act (see Chapter 55 of the Kansas Statutes Annotated), I have provided the following to the surface owner(s) of the land upon which the subject well is or will be located: 1) a copy of the Form C-1, Form CB-1, Form T-1, or Form CP-1 that I am filing in connection with this form; 2) if the form being filed is a Form C-1 or Form CB-1, the plat(s) required by this form; and 3) my operator name, address, phone number, fax, and email address.
- I have not provided this information to the surface owner(s). I acknowledge that, because I have not provided this information, the KCC will be required to send this information to the surface owner(s). To mitigate the additional cost of the KCC performing this task, I acknowledge that I must provide the name and address of the surface owner by filling out the top section of this form and that I am being charged a \$30.00 handling fee, payable to the KCC, which is enclosed with this form.

If choosing the second option, submit payment of the \$30.00 handling fee with this form. If the fee is not received with this form, the KSONA-1 form and the associated Form C-1, Form CB-1, Form T-1, or Form CP-1 will be returned.

I hereby certify that the statements made herein are true and correct to the best of my knowledge and belief.

Date: _____ Signature of Operator or Agent: _____ Title: _____

**ASSIGNMENT OF OIL AND GAS LEASE
AND BILL OF SALE**

KNOW ALL MEN BY THESE PRESENTS, that **Justin Energy Corp.**, a Kansas corporation, 40971 W. 247th Road, Wellsville, KS 66092, hereinafter called "Assignor," for valuable consideration, the receipt of which is hereby acknowledged, does grant, bargain, sell convey, transfer, assign and deliver unto **GERES Energy, Inc.**, a Delaware corporation, 16192 Coastal Hwy, Lewes, Delaware 19958 (as to an undivided 99% of Assignor's interest) and **ZETA Energy LLC**, a Kansas limited liability company, 4601 E Douglas Ste. 150, Wichita, KS 67218 (as to an undivided 1% of Assignor's interest) , hereinafter called "Assignee" (whether one or more), its successors and assigns, all of Assignor's right, title and interest in and to the following oil and gas lease and personal property:

(A) See Exhibit 1

and the leasehold estate and right, privileges and interests created by said Lease subject to all the terms and conditions of said oil and gas lease and extensions thereof; AND

(B) All personal property, to include fixtures and improvements, currently located on the oil and gas lease described above in paragraph (A), and used or useable in connection with oil and gas exploration and production activities.

The Lease and Personal Property are collectively referred to as the "Assigned Property."

ASSIGNMENT TERMS:

1. **DISCLAIMER OF WARRANTY.** Assignor makes this assignment with a limited warranty by Assignor that nothing has encumbered the title to the Assigned Property arising by, through or under Assignor, but not otherwise. Assignor makes this assignment without any further representation or warranty of any kind, and the assigned property is being assigned AS IS, WHERE IS and WITH ALL FAULTS. Assignee accepts the Assigned Property without warranty of any kind by Assignor, except for the express warranty of merchantability of title to the Assigned Property which is hereby made by Seller. All further express or implied warranties, specifically including the implied warranties of merchantability, and fitness for a particular purpose are here by disclaimed.

2. **ASSUMPTION OF RESPONSIBILITY.** Within 30 days after the effective date of this Assignment Assignee shall accept an assignment of operator responsibility for all wells located on the Lease by form T-1 Transfer filed with the Conservation Division of the Kansas Corporation Commission, which wells are described on Exhibit 2 attached hereto.

3. TRANSFER OF RIGHTS. To the extent transferable, Assignee is hereby granted the right of full substitution and subrogation in and to any and all rights and warranties which Assignor has or may have with respect to the Assigned Property conveyed herein of which Assignor has or may have against any and all preceding owners, vendors or warrantors. The Assigned Property shall include all right, title and interest which Assignor may have in and to the Lease or the real property covered thereby, including but not limited to, lease hold interests, rights of assignment or reassignment, fee interests, royalties or overriding royalties, contractual rights, regulatory authorities and permits or licenses, easements and rights-of-way.

4. FURTHER ASSURANCES. The parties agree to execute, acknowledge and deliver such other and further instruments or documents, and to take such other and further actions as may be reasonably necessary to carry out the provisions of this Assignment.

5. EFFECTIVE DATE. This Conveyance shall be effective as of July 1, 2024, at 12:01 a.m., central standard time.


TO HAVE AND TO HOLD the above described property and easement with all and singular the rights, privileges, and appurtenances thereunto or in any wise belonging to the said Assignee herein, its successors, personal representatives, administrators, executors and assigns forever.

JUSTIN ENERGY CORP.


By: 
Justin L. Hoehn

ASSIGNOR

GERES ENERGY, INC.

By: 
Norbert Wiemann

ZETA ENERGY LLC

By: 
John Schaefer

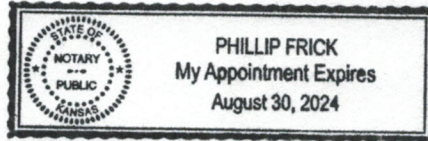
ASSIGNEE

STATE OF KANSAS, COUNTY OF JOHNSON, ss:

This instrument was acknowledged before me on the 1 day of JULY, 2024, by Justin Hoehn, President of **JUSTIN ENERGY CORP.**, a Kansas corporation.

Phillip Frick

Appointment/Commission Expires:



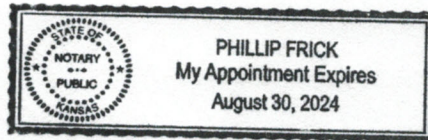
Notary Public

STATE OF KANSAS, COUNTY OF JOHNSON, ss:

This instrument was acknowledged before me on the 1 day of JULY, 2024, by: Norbert Wiemann, CEO of **GERES Energy, Inc.**, a Delaware corporation.

Phillip Frick

Appointment/Commission Expires:



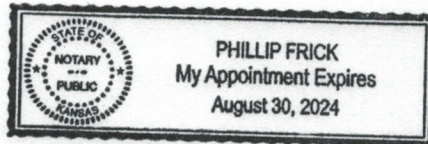
Notary Public

STATE OF KANSAS, COUNTY OF JOHNSON, ss:

This instrument was acknowledged before me on the 1 day of JULY, 2024, by: Jochen Schaefer, Operations Manager of **ZETA Energy LLC**, a Kansas limited liability company.

Phillip Frick

Appointment/Commission Expires:



Notary Public

EXHIBIT 1

The following described oil and gas Lease:

HARBISON LEASE

Date: June 28, 2012
Book/Page: Book 2012, Page 2919
Lessor: Darlene Sutherland Trust dated October 1991 and James E. Sutherland Trust dated July 1992
Lessee: Petroleum Production Corporation
Description: The North East Quarter, Section 6, Township 17 South, Range 22 East of the 6th PM, containing 160 acres, more or less, in Miami County, Kansas,

which lease was amended by and through that certain Addendum to Oil and Gas Lease dated July 10, 2013, and recorded in Book 2013 at Page 3514 in the office of the register of deeds for Miami County, Kansas; and was extended and clarified by and through that certain Notice of Extension of Oil and Gas Lease and Clarification of the Terms Thereof dated December 23, 2013, and recorded in Book 2013 at Page 6085 in the office of the register of deeds of Miami County, Kansas

EXHIBIT 2 - WELL LIST

LEASE	WELL	API	Depth	Sec	Twp	Rge	Dir	Q1	Feet N-S	N-S	Feet E-W	E-W	Well Type
HARBISON	49	15-121-31686-0000	727	6	17	22	E	NE	3090	S	179	E	OIL
HARBISON	50	15-121-31685-0000	698	6	17	22	E	NE	4156	S	1500	E	OIL
HARBISON	51	15-121-31684-0000	687	6	17	22	E	NE	4399	S	1845	E	OIL
HARBISON	A-2	15-121-22309-0000	735	6	17	22	E	NE	3902	S	160	E	OIL
HARBISON	A-3	15-121-21235-0000	732	6	17	22	E	NE	4383	S	168	E	OIL
HARBISON	A-4	15-121-22538-0000	740	6	17	22	E	NE	4624	S	2222	E	OIL
HARBISON	A-5	15-121-22999-0000	758	6	17	22	E	NW	4817	S	2481	E	OIL
HARBISON	A-6	15-121-23000-0000	696	6	17	22	E	NE	4161	S	737	E	OIL
HARBISON	KR-1	15-121-30355-0000	781	6	17	22	E	NE	5115	S	2475	E	OIL
HARBISON	KR-11	15-121-29882-0000	790	6	17	22	E	NE	4785	S	1815	E	OIL
HARBISON	KR-16	15-121-29793-0000	755	6	17	22	E	NE	4410	S	169	E	OIL
HARBISON	KR-2	15-121-29814-0000	764	6	17	22	E	NE	5115	S	2145	E	OIL
HARBISON	KR-20	15-121-29888-0000	790	6	17	22	E	NE	4455	S	1485	E	OIL
HARBISON	KR-21	15-121-29798-0000	790	6	17	22	E	NE	4455	S	1155	E	OIL
HARBISON	KR-29	15-121-29799-0000	767	6	17	22	E	NE	4125	S	1155	E	OIL
HARBISON	KR-30	15-121-29800-0000	782	6	17	22	E	NE	4125	S	825	E	OIL
HARBISON	KR-39	15-121-29899-0000	805	6	17	22	E	NE	3795	S	495	E	OIL
HARBISON	KR-40	15-121-29794-0000	764	6	17	22	E	NE	3795	S	165	E	OIL
HARBISON	KR-47	15-121-29903-0000	784	6	17	22	E	NE	3465	S	495	E	OIL
HARBISON	KR-48	15-121-29904-0000	790	6	17	22	E	NE	3465	S	165	E	OIL
HARBISON	KR-7	15-121-29792-0000	750	6	17	22	E	NE	4962	S	508	E	OIL
HARBISON	OW-23	15-121-02568-0000	720	6	17	22	E	NE	4248	S	1366	E	OIL
HARBISON	WSW-1	15-121-30345-0000	1053	6	17	22	E	NE	3465	S	185	E	OIL
HARBISON	OW-1	15-121-02536-0000	720	6	17	22	E	NE	3320	S	250	E	OIL
HARBISON	OW-10	15-121-02552-0000	720	6	17	22	E	NE	3820	S	1081	E	OIL
HARBISON	OW-7	15-121-02551-0000	720	6	17	22	E	NE	3715	S	691	E	OIL
HARBISON PPC	1	15-121-29250-0000	740	6	17	22	E	NE	165	N	165	E	OIL
HARBISON	A-1	15-121-22300-0001	740	6	17	22	E	NE	2799	S	158	E	EOR
HARBISON	KRI-17	15-121-29922-0000	781	6	17	22	E	NE	4557	S	1643	E	EOR
HARBISON	KRI-25	15-121-29927-0000	781	6	17	22	E	NE	4227	S	1270	E	EOR
HARBISON	KRI-33	15-121-29932-0000	781	6	17	22	E	NE	3868	S	978	E	EOR
HARBISON	KRI-34	15-121-29933-0000	802	6	17	22	E	NE	3810	S	674	E	EOR
HARBISON	KRI-9	15-121-29915-0000	781	6	17	22	E	NE	4844	S	1975	E	EOR
HARBISON	KRI-26	15-121-29943-0000	781	6	17	22	E	NE	4147	S	962	E	EOR
HARBISON	KRI-43	15-121-30560-0000	792	6	17	22	E	NE	3523	S	323	E	EOR
HARBISON	KRI-8	15-121-30378-0000	781	6	17	22	E	NE	4916	S	2314	E	EOR