

KANSAS CORPORATION COMMISSION
OIL & GAS CONSERVATION DIVISION

Form T-1
April 2019
Form must be Typed
Form must be Signed
All blanks must be Filled

**REQUEST FOR CHANGE OF OPERATOR
TRANSFER OF INJECTION OR SURFACE PIT PERMIT**

Form KSONA-1, Certification of Compliance with the Kansas Surface Owner Notification Act,
MUST be submitted with this form.

Check applicable boxes:

- Oil Lease: No. of Oil Wells _____ **
- Gas Lease: No. of Gas Wells _____ **
- Gas Gathering System: _____
- Saltwater Disposal Well - Permit No.: _____
Spot Location: _____ feet from N / S Line
_____ feet from E / W Line
- Enhanced Recovery Project Permit No.: _____
Entire Project: Yes No
Number of Injection Wells _____ **

Field Name: _____

**** Side Two Must Be Completed.**

Effective Date of Transfer: _____

KS Dept of Revenue Lease No.: _____

Lease Name: _____

____ - ____ - ____ - ____ Sec. ____ Twp. ____ R. E W

Legal Description of Lease: _____

County: _____

Production Zone(s): _____

Injection Zone(s): _____

Surface Pit Permit No.: _____
(API No. if Drill Pit, WO or Haul)

_____ feet from N / S Line of Section

_____ feet from E / W Line of Section

Type of Pit: Emergency Burn Settling Haul-Off Workover Drilling

Past Operator's License No. _____

Contact Person: _____

Past Operator's Name & Address: _____

Phone: _____

Title: _____

Date: _____

Signature: _____

New Operator's License No. _____

Contact Person: _____

New Operator's Name & Address: _____

Phone: _____

New Operator's Email: _____

Oil / Gas Purchaser: _____

Date: _____

Title: _____

Signature: _____

Acknowledgment of Transfer: The above request for transfer of injection authorization, surface pit permit # _____ has been noted, approved and duly recorded in the records of the Kansas Corporation Commission. This acknowledgment of transfer pertains to Kansas Corporation Commission records only and does not convey any ownership interest in the above injection well(s) or pit permit.

_____ is acknowledged as the new operator and may continue to inject fluids as authorized by

Permit No.: _____ . Recommended action: _____

Date: _____

Authorized Signature

_____ is acknowledged as the new operator of the above named lease containing the surface pit

permitted by No.: _____ .

Date: _____

Authorized Signature

DISTRICT _____ EPR _____ PRODUCTION _____ UIC _____

Side Two

Must Be Filed For All Wells

KDOR Lease No.: _____

* Lease Name: _____

* Location: _____

Well No.	API No. (YR DRLD/PRE '67)	Footage from Section Line (i.e. FSL = Feet from South Line)		Type of Well (Oil/Gas/INJ/WSW)	Well Status (PROD/TA'D/Abandoned)
		Circle: FSL/FNL	Circle: FEL/FWL		
_____	_____	_____	_____	_____	_____
_____	_____	_____	_____	_____	_____
_____	_____	_____	_____	_____	_____
_____	_____	_____	_____	_____	_____
_____	_____	_____	_____	_____	_____
_____	_____	_____	_____	_____	_____
_____	_____	_____	_____	_____	_____
_____	_____	_____	_____	_____	_____
_____	_____	_____	_____	_____	_____
_____	_____	_____	_____	_____	_____
_____	_____	_____	_____	_____	_____
_____	_____	_____	_____	_____	_____
_____	_____	_____	_____	_____	_____
_____	_____	_____	_____	_____	_____
_____	_____	_____	_____	_____	_____
_____	_____	_____	_____	_____	_____
_____	_____	_____	_____	_____	_____
_____	_____	_____	_____	_____	_____
_____	_____	_____	_____	_____	_____
_____	_____	_____	_____	_____	_____
_____	_____	_____	_____	_____	_____
_____	_____	_____	_____	_____	_____
_____	_____	_____	_____	_____	_____
_____	_____	_____	_____	_____	_____
_____	_____	_____	_____	_____	_____
_____	_____	_____	_____	_____	_____
_____	_____	_____	_____	_____	_____

A separate sheet may be attached if necessary.

* When transferring a unit which consists of more than one lease please file a separate side two for each lease. If a lease covers more than one section please indicate which section each well is located.

KANSAS CORPORATION COMMISSION
OIL & GAS CONSERVATION DIVISION

Form KSONA-1

July 2021

Form Must Be Typed

Form must be Signed

All blanks must be Filled

**CERTIFICATION OF COMPLIANCE WITH THE
KANSAS SURFACE OWNER NOTIFICATION ACT**

This form must be submitted with all Forms C-1 (Notice of Intent to Drill); CB-1 (Cathodic Protection Borehole Intent); T-1 (Request for Change of Operator Transfer of Injection or Surface Pit Permit); and CP-1 (Well Plugging Application). Any such form submitted without an accompanying Form KSONA-1 will be returned.

Select the corresponding form being filed: C-1 (Intent) CB-1 (Cathodic Protection Borehole Intent) T-1 (Transfer) CP-1 (Plugging Application)

OPERATOR: License # _____

Name: _____

Address 1: _____

Address 2: _____

City: _____ State: _____ Zip: _____ + _____

Contact Person: _____

Phone: (_____) _____ Fax: (_____) _____

Email Address: _____

Well Location:

____ - ____ - ____ - ____ Sec. ____ Twp. ____ S. R. ____ East West

County: _____

Lease Name: _____ Well #: _____

If filing a Form T-1 for multiple wells on a lease, enter the legal description of the lease below:

Surface Owner Information:

Name: _____

Address 1: _____

Address 2: _____

City: _____ State: _____ Zip: _____ + _____

When filing a Form T-1 involving multiple surface owners, attach an additional sheet listing all of the information to the left for each surface owner. Surface owner information can be found in the records of the register of deeds for the county, and in the real estate property tax records of the county treasurer.

If this form is being submitted with a Form C-1 (Intent) or CB-1 (Cathodic Protection Borehole Intent), you must supply the surface owners and the KCC with a plat showing the predicted locations of lease roads, tank batteries, pipelines, and electrical lines. The locations shown on the plat are preliminary non-binding estimates. The locations may be entered on the Form C-1 plat, Form CB-1 plat, or a separate plat may be submitted.

Select one of the following:

- I certify that, pursuant to the Kansas Surface Owner Notice Act (see Chapter 55 of the Kansas Statutes Annotated), I have provided the following to the surface owner(s) of the land upon which the subject well is or will be located: 1) a copy of the Form C-1, Form CB-1, Form T-1, or Form CP-1 that I am filing in connection with this form; 2) if the form being filed is a Form C-1 or Form CB-1, the plat(s) required by this form; and 3) my operator name, address, phone number, fax, and email address.
- I have not provided this information to the surface owner(s). I acknowledge that, because I have not provided this information, the KCC will be required to send this information to the surface owner(s). To mitigate the additional cost of the KCC performing this task, I acknowledge that I must provide the name and address of the surface owner by filling out the top section of this form and that I am being charged a \$30.00 handling fee, payable to the KCC, which is enclosed with this form.

If choosing the second option, submit payment of the \$30.00 handling fee with this form. If the fee is not received with this form, the KSONA-1 form and the associated Form C-1, Form CB-1, Form T-1, or Form CP-1 will be returned.

I hereby certify that the statements made herein are true and correct to the best of my knowledge and belief.

Date: _____ Signature of Operator or Agent: _____ Title: _____

Rebecca Herzog

Date Recorded: 7/12/24 1:50:39 PM



ASSIGNMENT OF OIL AND GAS LEASE

Bemis

KNOW ALL MEN BY THESE PRESENTS:

The undersigned Jerry and Susan Green, JTWS ("Assignor") in consideration of the payment of One Dollar (\$1.00) and other good and valuable consideration of which the receipt and sufficiency is hereby acknowledged, Assignor does hereby assign, sell, transfer, and convey to **Arrowhead Exploration LLC** and their successors and assigns ("Assignees"), all of their right, title, and interest in and to the following oil and gas lease:

SEE EXHIBIT A

Photo
Direct
In Direct
Numerical
Checked

Together with the rights incident thereto and the personal property thereon, appurtenant thereto, or used to obtained in connection therewith.

This assignment and all of the rights herein conveyed are specifically made subject to all of the terms and conditions of the Operating Agreement made and entered into with Castle Resources Inc.

This assignment shall be made and executed and delivered without warranty of any kind and no warranty shall be implied.


IN WITNESS WHEREOF, this instrument is executed the 26 day of June, 2024 but shall be effective date hereof. *EFFECTIVE Date May 1, 2024.

Jerry Green

Susan Green

STATE OF KANSAS, COUNTY OF Ellis,ss:

This instrument was acknowledged before me this 26 day of June, 2024 by Jerry and Susan Green.



Appointment Expires

Stephanie Bray
Notary

Waelk + Cole

EXHIBIT A

Lessor: Schmeid Ranch, LLC
Lessee: Castle Resources Inc.
Date: June 6, 2008
Recorded: Book 696, Page 319
Description: Southwest Quarter (SW/4) of 28-11S-17W, Ellis County, Kansas ✓

Lessor: William Frederick Bemis
Lessee: Randy Marintzer
Date: May 18, 2011
Recorded: Book 770, Page 327
Description: Southwest Quarter (SW/4) of 28-11S-17W, Ellis County, Kansas ✓

Lessor: George and Jeannie Bemis, husband and wife
Lessee: Castle Resources Inc.
Date: May 24, 2011
Recorded: Book 771, Page 741
Location: Southwest Quarter (SW/4) of 28-11S-17W, Ellis County, Kansas ✓

Lessor: Ann Marie Bemis
Lessee: Castle Resources Inc.
Date: May 24, 2011
Recorded: Book 772, Page 183
Location: Southwest Quarter (SW/4) of 28-11S-17W, Ellis County, Kansas ✓

Receipt #: 265967

Pages Recorded: 2

Total Fees: \$38.00

Rebecca Herzog



ASSIGNMENT OF OIL AND GAS LEASE

Photo
Direct
In Direct
Numerical
Checked

Date Recorded: 7/12/24 1:40:11 PM

Bemis

KNOW ALL MEN BY THESE PRESENTS:

The undersigned, **George & Kathy Bray, JTWRS** ("Assignor") in consideration of the payment of One Dollar (\$1.00) and other good and valuable consideration of which the receipt and sufficiency is hereby acknowledged, Assignor does hereby assign, sell, transfer, and convey to **Arrowhead Exploration LLC** and their successors and assigns ("Assignees"), all of their right, title, and interest in and to the following oil and gas lease:

SEE EXHIBIT A

Together with the rights incident thereto and the personal property thereon, appurtenant thereto, or used to obtained in connection therewith.

This assignment and all of the rights herein conveyed are specifically made subject to all of the terms and conditions of the Operating Agreement made and entered into with Castle Resources Inc. This assignment shall be made and executed and delivered without warranty of any kind and no warranty shall be implied.

IN WITNESS WHEREOF, this instrument is executed the 13th day of June, 2024 but shall be effective date hereof. *EFFECTIVE Date May 1, 2024.

George Bray


Kathy Bray

George Bray

Kathy Bray

STATE OF KANSAS, COUNTY OF Russell, ss:

This instrument was acknowledged by me this 13th day of June, 2024 by George and Kathy Bray



10/06/26
Appointment Expires

Debra Wehling
Notary

Wauk + Cole

EXHIBIT A

Lessor: Schmeid Ranch, LLC
Lessee: Castle Resources Inc.
Date: June 6, 2008
Recorded: Book 696, Page 319
Description: Southwest Quarter (SW/4) of 28-11S-17W, Ellis County, Kansas ✓

Lessor: William Frederick Bemis
Lessee: Randy Marintzer
Date: May 18, 2011
Recorded: Book 770, Page 327
Description: Southwest Quarter (SW/4) of 28-11S-17W, Ellis County, Kansas ✓

Lessor: George and Jeannie Bemis, husband and wife
Lessee: Castle Resources Inc.
Date: May 24, 2011
Recorded: Book 771, Page 741
Location: Southwest Quarter (SW/4) of 28-11S-17W, Ellis County, Kansas ✓

Lessor: Ann Marie Bemis
Lessee: Castle Resources Inc.
Date: May 24, 2011
Recorded: Book 772, Page 183
Location: Southwest Quarter (SW/4) of 28-11S-17W, Ellis County, Kansas ✓

Book: 1044 Page: 562-563

Receipt #: 265968
Pages Recorded: 2

Total Fees: \$38.00

Rebecca Herzog



Date Recorded: 7/12/24 1:42:45 PM

ASSIGNMENT OF OIL AND GAS LEASE

Bemis

Photo
Direct
In Direct
Numerical
Checked

KNOW ALL MEN BY THESE PRESENTS:

The undersigned **Ludwig Reisinger** ("Assignor") in consideration of the payment of One Dollar (\$1.00) and other good and valuable consideration of which the receipt and sufficiency is hereby acknowledged, Assignor does hereby assign, sell, transfer, and convey to **Arrowhead Exploration LLC** and their successors and assigns ("Assignees"), all of their right, title, and interest in and to the following oil and gas lease:

SEE EXHIBIT A

Together with the rights incident thereto and the personal property thereon, appurtenant thereto, or used to obtained in connection therewith.

This assignment and all of the rights herein conveyed are specifically made subject to all of the terms and conditions of the Operating Agreement made and entered into with Castle Resources Inc.

This assignment shall be made and executed and delivered without warranty of any kind and no warranty shall be implied.

IN WITNESS WHEREOF, this instrument is executed the 7 day of JUNE, 2024 but shall be effective date hereof. *EFFECTIVE Date May 1, 2024.

Ludwig Reisinger

Ludwig Reisinger

STATE OF Colorado, COUNTY OF Douglas, ss:

This instrument was acknowledged before me this 7 day of June, 2024 by Ludwig Reisinger.

05/19/2026
Appointment Expires

[Signature]
Notary



Waltke + Cole

EXHIBIT A

Lessor: Schmeid Ranch, LLC
Lessee: Castle Resources Inc.
Date: June 6, 2008
Recorded: Book 696, Page 319
Description: Southwest Quarter (SW/4) of 28-11S-17W, Ellis County, Kansas ✓

Lessor: William Frederick Bemis
Lessee: Randy Marintzer
Date: May 18, 2011
Recorded: Book 770, Page 327
Description: Southwest Quarter (SW/4) of 28-11S-17W, Ellis County, Kansas ✓

Lessor: George and Jeannie Bemis, husband and wife
Lessee: Castle Resources Inc.
Date: May 24, 2011
Recorded: Book 771, Page 741
Location: Southwest Quarter (SW/4) of 28-11S-17W, Ellis County, Kansas ✓

Lessor: Ann Marie Bemis
Lessee: Castle Resources Inc.
Date: May 24, 2011
Recorded: Book 772, Page 183
Location: Southwest Quarter (SW/4) of 28-11S-17W, Ellis County, Kansas ✓

Receipt #: 265969

Total Fees: \$38.00

Pages Recorded: 2

Rebecca Herzog

ASSIGNMENT OF OIL AND GAS LEASE

Photo
Direct
In Direct
Numerical
Checked

Date Recorded: 7/12/24 1:44:06 PM



Bemis

KNOW ALL MEN BY THESE PRESENTS:

The undersigned **Lonny Bruce** ("Assignor") in consideration of the payment of One Dollar (\$1.00) and other good and valuable consideration of which the receipt and sufficiency is hereby acknowledged, Assignor does hereby assign, sell, transfer, and convey to **Arrowhead Exploration LLC** and their successors and assigns ("Assignees"), all of their right, title, and interest in and to the following oil and gas lease:

SEE EXHIBIT A

Together with the rights incident thereto and the personal property thereon, appurtenant thereto, or used to obtained in connection therewith.

This assignment and all of the rights herein conveyed are specifically made subject to all of the terms and conditions of the Operating Agreement made and entered into with Castle Resources Inc.

This assignment shall be made and executed and delivered without warranty of any kind and no warranty shall be implied.

IN WITNESS WHEREOF, this instrument is executed the 13th day of June, 2024 but shall be effective date hereof. *EFFECTIVE Date May 1, 2024.

Lonny Bruce

Lonny Bruce

STATE OF KANSAS, COUNTY OF McPherson, ss:

This instrument was acknowledged before me this 13th day of June, 2024 by Lonny Bruce

01/25/26
Appointment Expires



[Signature]
Notary

Woolk + Cole

EXHIBIT A

Lessor: Schmeid Ranch, LLC
Lessee: Castle Resources Inc.
Date: June 6, 2008
Recorded: Book 696, Page 319
Description: Southwest Quarter (SW/4) of 28-11S-17W, Ellis County, Kansas ✓

Lessor: William Frederick Bemis
Lessee: Randy Marintzer
Date: May 18, 2011
Recorded: Book 770, Page 327
Description: Southwest Quarter (SW/4) of 28-11S-17W, Ellis County, Kansas ✓

Lessor: George and Jeannie Bemis, husband and wife
Lessee: Castle Resources Inc.
Date: May 24, 2011
Recorded: Book 771, Page 741
Location: Southwest Quarter (SW/4) of 28-11S-17W, Ellis County, Kansas ✓

Lessor: Ann Marie Bemis
Lessee: Castle Resources Inc.
Date: May 24, 2011
Recorded: Book 772, Page 183
Location: Southwest Quarter (SW/4) of 28-11S-17W, Ellis County, Kansas ✓

Receipt #: 265970

Pages Recorded: 2

Total Fees: \$38.00

Rebecca Herzog

ASSIGNMENT OF OIL AND GAS LEASE

Photo Date Recorded: 7/12/24 1:46:26 PM
Direct *RH*
In Direct *RH*
Numerical *RH*
Checked



Bemis

KNOW ALL MEN BY THESE PRESENTS:

The undersigned, **Dunne Investments Inc.** ("Assignor") in consideration of the payment of One Dollar (\$1.00) and other good and valuable consideration of which the receipt and sufficiency is hereby acknowledged, Assignor does hereby assign, sell, transfer, and convey to **Arrowhead Exploration LLC** and their successors and assigns ("Assignees"), all of their right, title, and interest in and to the following oil and gas lease:

SEE EXHIBIT A

Together with the rights incident thereto and the personal property thereon, appurtenant thereto, or used to obtained in connection therewith.

This assignment and all of the rights herein conveyed are specifically made subject to all of the terms and conditions of the Operating Agreement made and entered into with Castle Resources Inc.

This assignment shall be made and executed and delivered without warranty of any kind and no warranty shall be implied.

IN WITNESS WHEREOF, this instrument is executed the 26 day of April, 2024 but shall be effective date hereof. *EFFECTIVE Date May 1, 2024.

Dunne Investments Inc.

[Signature]
Allan Dunne, President

STATE OF KANSAS, COUNTY OF Sedgwick, ss:

This instrument was acknowledged before me this 13 day of June, 2024 by R. Allan Dunne.

2/2/25
Appointment Expires

[Signature]
Notary



Waelk + Cole

EXHIBIT A

Lessor: Schmeid Ranch, LLC
Lessee: Castle Resources Inc.
Date: June 6, 2008
Recorded: Book 696, Page 319
Description: Southwest Quarter (SW/4) of 28-11S-17W, Ellis County, Kansas ✓

Lessor: William Frederick Bemis
Lessee: Randy Marintzer
Date: May 18, 2011
Recorded: Book 770, Page 327
Description: Southwest Quarter (SW/4) of 28-11S-17W, Ellis County, Kansas ✓

Lessor: George and Jeannie Bemis, husband and wife
Lessee: Castle Resources Inc.
Date: May 24, 2011
Recorded: Book 771, Page 741
Location: Southwest Quarter (SW/4) of 28-11S-17W, Ellis County, Kansas ✓

Lessor: Ann Marie Bemis
Lessee: Castle Resources Inc.
Date: May 24, 2011
Recorded: Book 772, Page 183
Location: Southwest Quarter (SW/4) of 28-11S-17W, Ellis County, Kansas ✓

Rebecca Herzog

ASSIGNMENT OF OIL AND GAS LEASE

Date Recorded: 7/12/24 1:48:45 PM



Bemis

KNOW ALL MEN BY THESE PRESENTS:

The undersigned, **CR Dunne Revocable Trust** ("Assignor") in consideration of the payment of One Dollar (\$1.00) and other good and valuable consideration of which the receipt and sufficiency is hereby acknowledged, Assignor does hereby assign, sell, transfer, and convey to **Arrowhead Exploration LLC** and their successors and assigns ("Assignees"), all of their right, title, and interest in and to the following oil and gas lease:

SEE EXHIBIT A

Photo
Direct
In Direct
Numerical
Checked

Together with the rights incident thereto and the personal property thereon, appurtenant thereto, or used to obtained in connection therewith.

This assignment and all of the rights herein conveyed are specifically made subject to all of the terms and conditions of the Operating Agreement made and entered into with Castle Resources Inc.

This assignment shall be made and executed and delivered without warranty of any kind and no warranty shall be implied.

IN WITNESS WHEREOF, this instrument is executed the 26 day of April, 2024 but shall be effective date hereof. *EFFECTIVE Date May 1, 2024.

CR Dunne Revocable Trust

[Signature]
[Signature]

Trustee

STATE OF KANSAS, COUNTY OF Dedgwick, ss:

This instrument was acknowledged before me this 13 day of June, 2024 by R. Allan Dunne.

2/2/25
Appointment Expires

[Signature]
Notary



Waelk + Cole

EXHIBIT A

Lessor: Schmeid Ranch, LLC
Lessee: Castle Resources Inc.
Date: June 6, 2008
Recorded: Book 696, Page 319
Description: Southwest Quarter (SW/4) of 28-11S-17W, Ellis County, Kansas ✓

Lessor: William Frederick Bemis
Lessee: Randy Marintzer
Date: May 18, 2011
Recorded: Book 770, Page 327
Description: Southwest Quarter (SW/4) of 28-11S-17W, Ellis County, Kansas ✓

Lessor: George and Jeannie Bemis, husband and wife
Lessee: Castle Resources Inc.
Date: May 24, 2011
Recorded: Book 771, Page 741
Location: Southwest Quarter (SW/4) of 28-11S-17W, Ellis County, Kansas ✓

Lessor: Ann Marie Bemis
Lessee: Castle Resources Inc.
Date: May 24, 2011
Recorded: Book 772, Page 183
Location: Southwest Quarter (SW/4) of 28-11S-17W, Ellis County, Kansas ✓

Rebecca Herzog

Date Recorded: 7/12/24 1:52:47 PM

ASSIGNMENT OF OIL AND GAS LEASE

Bemis

KNOW ALL MEN BY THESE PRESENTS:



Photo ✓
Direct ✓
In Direct ✓
Numerical ✓
Checked ✓

The undersigned, **Harold J. Werth JR Living Trust** dtd **April 1, 2010** ("Assignor") in consideration of the payment of One Dollar (\$1.00) and other good and valuable consideration of which the receipt and sufficiency is hereby acknowledged, Assignor does hereby assign, sell, transfer, and convey to **Arrowhead Exploration LLC** and their successors and assigns("Assignees"), all of their right, title, and interest in and to the following oil and gas lease:

SEE EXHIBIT A

Together with the rights incident thereto and the personal property thereon, appurtenant thereto, or used to obtained in connection therewith.

This assignment and all of the rights herein conveyed are specifically made subject to all of the terms and conditions of the Operating Agreement made and entered into with Castle Resources Inc.

This assignment shall be made and executed and delivered without warranty of any kind and no warranty shall be implied.

IN WITNESS WHEREOF, this instrument is executed the 6th day of June, 2024 but shall be effective date hereof. *EFFECTIVE Date May 1, 2024.

Harold J. Werth

Lois J. Werth

Harold Werth

Lois J. Werth

Harold J. Werth, Trustee


Lois J.

Woolke + Cole

STATE OF KANSAS, COUNTY OF Grove, SS:

This instrument was acknowledged before me this 6th day
of June, 2024 by Harold J. Werth and Lois J. Werth.

Justin Ladwig



Aug 28 2027
Appointment Expires

Notary

EXHIBIT A

Lessor: Schmeid Ranch, LLC
Lessee: Castle Resources Inc.
Date: June 6, 2008
Recorded: Book 696, Page 319
Description: Southwest Quarter (SW/4) of 28-11S-17W, Ellis County, Kansas ✓

Lessor: William Frederick Bemis
Lessee: Randy Marintzer
Date: May 18, 2011
Recorded: Book 770, Page 327
Description: Southwest Quarter (SW/4) of 28-11S-17W, Ellis County, Kansas ✓

Lessor: George and Jeannie Bemis, husband and wife
Lessee: Castle Resources Inc.
Date: May 24, 2011
Recorded: Book 771, Page 741
Location: Southwest Quarter (SW/4) of 28-11S-17W, Ellis County, Kansas ✓

Lessor: Ann Marie Bemis
Lessee: Castle Resources Inc.
Date: May 24, 2011
Recorded: Book 772, Page 183
Location: Southwest Quarter (SW/4) of 28-11S-17W, Ellis County, Kansas ✓