

KANSAS CORPORATION COMMISSION  
OIL & GAS CONSERVATION DIVISION

Form T-1  
April 2019  
Form must be Typed  
Form must be Signed  
All blanks must be Filled

**REQUEST FOR CHANGE OF OPERATOR  
TRANSFER OF INJECTION OR SURFACE PIT PERMIT**

Form KSONA-1, Certification of Compliance with the Kansas Surface Owner Notification Act,  
MUST be submitted with this form.

Check applicable boxes:

- Oil Lease: No. of Oil Wells \_\_\_\_\_ \*\*
- Gas Lease: No. of Gas Wells \_\_\_\_\_ \*\*
- Gas Gathering System: \_\_\_\_\_
- Saltwater Disposal Well - Permit No.: \_\_\_\_\_  
Spot Location: \_\_\_\_\_ feet from  N /  S Line  
\_\_\_\_\_ feet from  E /  W Line
- Enhanced Recovery Project Permit No.: \_\_\_\_\_  
Entire Project:  Yes  No  
Number of Injection Wells \_\_\_\_\_ \*\*

Field Name: \_\_\_\_\_

**\*\* Side Two Must Be Completed.**

Effective Date of Transfer: \_\_\_\_\_

KS Dept of Revenue Lease No.: \_\_\_\_\_

Lease Name: \_\_\_\_\_

\_\_\_\_ - \_\_\_\_ - \_\_\_\_ - \_\_\_\_ Sec. \_\_\_\_ Twp. \_\_\_\_ R.  E  W

Legal Description of Lease: \_\_\_\_\_

County: \_\_\_\_\_

Production Zone(s): \_\_\_\_\_

Injection Zone(s): \_\_\_\_\_

Surface Pit Permit No.: \_\_\_\_\_  
(API No. if Drill Pit, WO or Haul)

\_\_\_\_\_ feet from  N /  S Line of Section

\_\_\_\_\_ feet from  E /  W Line of Section

Type of Pit:  Emergency  Burn  Settling  Haul-Off  Workover  Drilling

Past Operator's License No. \_\_\_\_\_

Contact Person: \_\_\_\_\_

Past Operator's Name & Address: \_\_\_\_\_

Phone: \_\_\_\_\_

Title: \_\_\_\_\_

Date: \_\_\_\_\_

Signature: \_\_\_\_\_

New Operator's License No. \_\_\_\_\_

Contact Person: \_\_\_\_\_

New Operator's Name & Address: \_\_\_\_\_

Phone: \_\_\_\_\_

New Operator's Email: \_\_\_\_\_

Oil / Gas Purchaser: \_\_\_\_\_

Date: \_\_\_\_\_

Title: \_\_\_\_\_

Signature: \_\_\_\_\_

**Acknowledgment of Transfer:** The above request for transfer of injection authorization, surface pit permit # \_\_\_\_\_ has been noted, approved and duly recorded in the records of the Kansas Corporation Commission. This acknowledgment of transfer pertains to Kansas Corporation Commission records only and does not convey any ownership interest in the above injection well(s) or pit permit.

\_\_\_\_\_ is acknowledged as the new operator and may continue to inject fluids as authorized by

\_\_\_\_\_ is acknowledged as the new operator of the above named lease containing the surface pit

Permit No.: \_\_\_\_\_ . Recommended action: \_\_\_\_\_

permitted by No.: \_\_\_\_\_ .

Date: \_\_\_\_\_

Date: \_\_\_\_\_

Authorized Signature

Authorized Signature

DISTRICT \_\_\_\_\_ EPR \_\_\_\_\_ PRODUCTION \_\_\_\_\_ UIC \_\_\_\_\_



KANSAS CORPORATION COMMISSION  
OIL & GAS CONSERVATION DIVISION

Form KSONA-1

July 2021

Form Must Be Typed

Form must be Signed

All blanks must be Filled

**CERTIFICATION OF COMPLIANCE WITH THE  
KANSAS SURFACE OWNER NOTIFICATION ACT**

*This form must be submitted with all Forms C-1 (Notice of Intent to Drill); CB-1 (Cathodic Protection Borehole Intent); T-1 (Request for Change of Operator Transfer of Injection or Surface Pit Permit); and CP-1 (Well Plugging Application). Any such form submitted without an accompanying Form KSONA-1 will be returned.*

Select the corresponding form being filed:  C-1 (Intent)  CB-1 (Cathodic Protection Borehole Intent)  T-1 (Transfer)  CP-1 (Plugging Application)

OPERATOR: License # \_\_\_\_\_

Name: \_\_\_\_\_

Address 1: \_\_\_\_\_

Address 2: \_\_\_\_\_

City: \_\_\_\_\_ State: \_\_\_\_\_ Zip: \_\_\_\_\_ + \_\_\_\_\_

Contact Person: \_\_\_\_\_

Phone: ( \_\_\_\_\_ ) \_\_\_\_\_ Fax: ( \_\_\_\_\_ ) \_\_\_\_\_

Email Address: \_\_\_\_\_

Well Location:

\_\_\_\_ - \_\_\_\_ - \_\_\_\_ - \_\_\_\_ Sec. \_\_\_\_ Twp. \_\_\_\_ S. R. \_\_\_\_  East  West

County: \_\_\_\_\_

Lease Name: \_\_\_\_\_ Well #: \_\_\_\_\_

*If filing a Form T-1 for multiple wells on a lease, enter the legal description of the lease below:*

**Surface Owner Information:**

Name: \_\_\_\_\_

Address 1: \_\_\_\_\_

Address 2: \_\_\_\_\_

City: \_\_\_\_\_ State: \_\_\_\_\_ Zip: \_\_\_\_\_ + \_\_\_\_\_

*When filing a Form T-1 involving multiple surface owners, attach an additional sheet listing all of the information to the left for each surface owner. Surface owner information can be found in the records of the register of deeds for the county, and in the real estate property tax records of the county treasurer.*

*If this form is being submitted with a Form C-1 (Intent) or CB-1 (Cathodic Protection Borehole Intent), you must supply the surface owners and the KCC with a plat showing the predicted locations of lease roads, tank batteries, pipelines, and electrical lines. The locations shown on the plat are preliminary non-binding estimates. The locations may be entered on the Form C-1 plat, Form CB-1 plat, or a separate plat may be submitted.*

**Select one of the following:**

- I certify that, pursuant to the Kansas Surface Owner Notice Act (see Chapter 55 of the Kansas Statutes Annotated), I have provided the following to the surface owner(s) of the land upon which the subject well is or will be located: 1) a copy of the Form C-1, Form CB-1, Form T-1, or Form CP-1 that I am filing in connection with this form; 2) if the form being filed is a Form C-1 or Form CB-1, the plat(s) required by this form; and 3) my operator name, address, phone number, fax, and email address.
- I have not provided this information to the surface owner(s). I acknowledge that, because I have not provided this information, the KCC will be required to send this information to the surface owner(s). To mitigate the additional cost of the KCC performing this task, I acknowledge that I must provide the name and address of the surface owner by filling out the top section of this form and that I am being charged a \$30.00 handling fee, payable to the KCC, which is enclosed with this form.

*If choosing the second option, submit payment of the \$30.00 handling fee with this form. If the fee is not received with this form, the KSONA-1 form and the associated Form C-1, Form CB-1, Form T-1, or Form CP-1 will be returned.*

I hereby certify that the statements made herein are true and correct to the best of my knowledge and belief.

Date: \_\_\_\_\_ Signature of Operator or Agent: \_\_\_\_\_ Title: \_\_\_\_\_

STATE OF KANSAS           §  
  §  
COUNTY OF STEVENS     §

**ASSIGNMENT, CONVEYANCE AND BILL OF SALE**

**THIS ASSIGNMENT, CONVEYANCE AND BILL OF SALE** (this “*Assignment*”), is made and entered this 25<sup>th</sup> day of September, 2024, but is effective as of July 1, 2024, at 7:00 a.m. Central Standard Time (the “*Effective Time*”), from PanHugoton Partners LLC, a Delaware limited liability company (“*Assignor*” or “*Seller*”), whose address is 817 S. Polk St. Suite 201, Amarillo, TX 79101 to BCE-Mach LLC, a Delaware limited liability company (“*Assignee*” or “*Buyer*”), whose address is 14201 Wireless Way, Suite 300, Oklahoma City, OK 73134.

This Assignment is made pursuant to the terms of that certain Purchase and Sale Agreement dated August 9, 2024, by and among Assignor and Mach Natural Resources LP (the “*Purchase Agreement*”). Capitalized terms used and not otherwise defined in this Assignment are used with the meanings given thereto in the Purchase Agreement.

**WITNESSETH:**

1. **Assignment.** That Assignor, for good and valuable consideration, the receipt and sufficiency of which are acknowledged, does sell, transfer, assign, and convey to Assignee, all of Assignor’s right, title, interest and estate, real or personal, recorded or unrecorded, movable or immovable, tangible or intangible, in, to and under the following (but excluding the Excluded Assets, as such term is defined below) (collectively, the “*Assets*”):

(a) All of the oil and gas leases, subleases and other leaseholds; fee mineral interests; royalty interests; overriding royalty interests; net profits interests; carried interests; farmout rights; options; and other properties and interests described on **Exhibit A** attached hereto (collectively, the “*Leases*”), including any and all oil and gas leases, subleases and other leaseholds; fee mineral interests; royalty interests; overriding royalty interests; net profits interests; carried interests; farmout rights; options; and other properties and interests associated with or attributable to the Wells, together with each and every kind and character of right, title, claim and interest that Seller has in and to the lands covered by the Leases (the “*Lands*”);

(b) Any and all oil, gas, water, disposal, injection and other wells located on any of the Lands, including those described on **Exhibit A-1** attached hereto, whether producing, shut-in or temporarily abandoned, but excluding any permanently abandoned wells (collectively, the “*Wells*”);

(c) All rights and interests in, under or derived from all unitization, communitization and pooling agreements, declarations and orders with respect to the Leases or the Wells, including those pools or units expressly set forth on **Exhibit A-1** (such rights and interests, collectively, the “*Units*”; and the Units, together with the Leases, Lands and Wells, are referred to in this Assignment as the “*Properties*”), and including all interest derived from the Leases in production of Hydrocarbons from any such Unit, whether such Unit production of Hydrocarbons

comes from Wells located on or off of a Lease, and all tenements, hereditaments and appurtenances belonging to the Leases or Units;

(d) All contracts, agreements and instruments by which the Properties are bound, or that relate to or are otherwise applicable to the Properties, but only to the extent such contracts are applicable to the Properties (rather than Seller's other properties), including operating agreements, unitization, pooling and communitization agreements, declarations and orders, joint venture agreements, farmin and farmout agreements, exploration agreements, participation agreements, exchange agreements, transportation or gathering agreements, agreements for the sale and purchase of oil, gas, casinghead gas or processing agreements to the extent applicable to the Properties or the Hydrocarbons produced from the Properties, including those identified on **Schedule 1.2(d)**, but excluding (i) any contracts, agreements and instruments to the extent transfer is restricted by Third-Party agreement or applicable Law and the necessary consents to transfer are not obtained pursuant to **Section 7.6** of the Purchase Agreement, (ii) any master services agreements, drilling contracts and/or other similar contracts, (iii) the Management Agreement (as defined below), and (iv) the instruments constituting the Leases or Easements (subject to such exclusions, the "**Contracts**");

(e) All easements, permits, licenses, servitudes, rights-of-way, surface leases and other surface rights appurtenant to, and used or held for use in connection with the Properties (the "**Easements**");

(f) (i) All equipment, machinery, fixtures and other tangible personal property (other than vehicles or vessels) and improvements located on the Properties and used or held for use in connection with the operation of the Properties, including (A) any SCADA and measurement technology located on the Leases, and (B) any radio towers located on the Leases, (ii) any other SCADA and measurement technology and radio towers exclusively used in connection with the operation of the Properties or any other Assets, and (iii) any software related thereto (other than Enterprise Application Software) (the Assets described in this **clause (f)**, collectively, the "**Equipment**");

(g) All flow lines, meters, pipelines, gathering systems and appurtenances located on the Properties or used or held for use in the operation of or in connection with the Properties (the "**Flow Lines**" and, together with the Equipment and Wells, the "**Personal Property**");

(h) All Hydrocarbons produced from or attributable to the Properties from and after the Effective Time;

(i) All Imbalances;

(j) Originals of all lease files; land files; well files; gas and oil sales contract files; gas processing files; division order files; abstracts; title files; title opinions; land surveys; logs; maps; ending and/or production files; engineering data and reports; interpretive data, technical evaluations and technical outputs; and other books, records, data (including electronic data), files, and accounting records (and all copies thereof), in each case to the extent related to the Assets, or used or held for use in connection with the maintenance or operation thereof, but

excluding (i) any books, records, data, files, logs, maps, evaluations, outputs and accounting records to the extent transfer thereof would result in a violation of applicable Law or is restricted by any Transfer Requirement that is not satisfied pursuant to Section 7.6 of the Purchase Agreement, (ii) attorney-client privileged communications and work product of Seller's or any of its Affiliates' legal counsel (other than title opinions), (iii) reserve studies and evaluations, (iv) records relating to the negotiation and consummation of transactions contemplated by this Assignment or the Purchase Agreement and (v) emails (such books, records, data, files and accounting records collectively, but subject to such exclusions, the "**Records**"); provided, however, that Seller may retain the copies of such Records as Seller has reasonably determined may be required for use in connection with (x) the operations of the Excluded Assets or (y) any of Seller's existing litigation, tax, accounting or auditing matters;

(k) All Hydrocarbons in storage or existing at the Effective Time in stock tanks, pipelines and/or plants (including inventory, line fill and tank bottoms) and produced from or attributable to the Properties;

(l) All rights to claims, credits, causes of action, rights of set-off, indemnities, warranty claims and releases from Third Parties relating to the Assets, but only to the extent they relate to Assumed Obligations or arise in the ownership or operation of the Assets after the Effective Time;

(m) All insurance proceeds under existing policies of insurance, if any, relating to any existing claims, but only to the extent that such benefits relate to any Assumed Obligation (in each case, net of any retrospective or other current increase in insurance premiums of Seller to the extent attributable to the payment of such insurance proceeds) or the period after the Effective Time, in each case associated with the Assets;

(n) All trade credits, accounts receivable, notes receivable, take-or-pay amounts receivable, operating revenues and other receivables and general intangibles relating to the period after the Effective Time, in each case associated with the Assets, the production of Hydrocarbons attributable to the Assets or attributable or related to any Assumed Obligations;

(o) All liens and security interests in favor of Seller, whether choate or inchoate, under any Law or contract, to the extent arising from, or relating to, the ownership, operation, or sale or other disposition at or after the Effective Time of any of the Assets

(p) All rights to audit the records of any Person and to receive refunds or payments of any nature, and all amounts of money relating thereto, in each case, to the extent arising from, or relating to, the ownership, operation, or sale or other disposition at or after the Effective Time of the Assets or to the extent relating to any Assumed Obligations;

(q) All intangible rights, inchoate rights, transferable rights under warranties made by prior owners, manufacturers, vendors, and Third Parties, and rights accruing under applicable statutes of limitation or prescription, in each case, to the extent that they are related or attributable to the Assets;

(r) all field offices used in connection with the ownership and operation of the Assets; and

(s) All computer software or communications software and any other intellectual property (including tapes, codes, data and program documentation and all tangible manifestations and technical information relating thereto), in each case, used or held for use in connection with the use, operation and exploitation of the Assets;

For purposes of this Assignment, the term “*Management Agreement*” means that certain Management Agreement by and among Seller, Pantera Energy Company, PanHugoton Management, LLC and the other signatories party thereto, dated as of March 27, 2019, as may be amended from time to time.

**TO HAVE AND TO HOLD** to Assignee, its successors and assigns, forever, subject to the Permitted Encumbrances, as such term is defined in the Purchase Agreement, and the other terms and provisions of this Assignment and of the Purchase Agreement.

2. **Excluded Assets.** Notwithstanding anything in this Assignment to the contrary, the Assets do not include, and there is excepted, reserved and excluded from the purchase and sale contemplated in this Assignment, the following (collectively, the “*Excluded Assets*”):

(a) all corporate, partnership, limited liability company, financial, Income Tax and legal records of Seller that relate to Seller’s business generally;

(b) all books, records and files that relate to the Excluded Assets;

(c) (i) those records retained by Seller pursuant to **clauses (i) through (v) of Section 1(j)** above, (ii) copies of any Records retained by Seller pursuant to the proviso at **Section 1(j)** above, and (iii) copies of any other Records retained by Seller pursuant to Section 1.5 of the Purchase Agreement;

(d) all reserve estimates and economic estimates to the extent described in **clauses (i) through (v) of Section 1(j)** above;

(e) all rights to any refund of Taxes or other costs or expenses borne by Seller or Seller’s predecessors in interest and title attributable to periods prior to the Effective Time to the extent not attributable to any Assumed Obligations;

(f) Seller’s area-wide bonds, permits and licenses or other permits, licenses or authorizations used in the conduct of Seller’s business generally;

(g) all trade credits, account receivables, note receivables, take-or-pay amounts receivable, and other receivables attributable to the Assets with respect to any period of time prior to the Effective Time to the extent not attributable to any Assumed Obligations;

(h) all work product of Seller’s attorneys, records relating to the negotiation and consummation of the transactions contemplated hereby or under the Purchase Agreement, and documents and instruments that are subject to the attorney-client privilege (other than title opinions);

(i) subject to **Section 1(l)**, **Section 1(m)** and **Section 1(n)** above, all claims and causes of action (including any claims for insurance proceeds) accruing in favor of Seller and arising from acts, omissions or events or damage to or destruction of property with respect to all periods prior to the Effective Time to the extent not attributable to any Assumed Obligations;

(j) all right, title and interest of Seller in and to vehicles or vessels used in connection with the Assets;

(k) any agreements excluded from the definition of "Contracts" in sub-clauses (i), (ii) and (iii) of **Section 1(d)** above;

(l) subject to **Section 1(l)**, **Section 1(m)** and **Section 1(n)**, all rights, titles, claims and interests of Seller or any Affiliate of Seller (i) to or under any policy or agreement of insurance or any insurance proceeds; except to the extent provided in Section 3.3 of the Purchase Agreement or to the extent not attributable to any Assumed Obligations, and (ii) to or under any bond or bond proceeds;

(m) subject to **Section 1(p)** above, any patent, patent application, logo, service mark, copyright, trade name, trademark or other intellectual property of or associated with Seller or any Affiliate of Seller or any business of Seller or of any Affiliate of Seller;

(n) all radio and telephone equipment (and associated peripherals) that is not described in **Section 1(f)** above, and all personal computers, telephones, whether landline telephones or smartphones (and any phone numbers relating thereto);

(o) all proprietary and other computer software, except for software referenced at **Section 1(f)** or **Section 1(s)** above;

(p) except to the extent conveyed by the Geological Data Assignment, all Geological Data;

(q) any capital stock or other equity interests of any Seller, any subsidiary of Seller, or any other entity;

(r) any permanently abandoned wells located on the Leases, Lands or Units;  
and

(s) any personal property that is not related to the Assets (unless such personal property is referenced in **Section 1(g)** above).

Buyer acknowledges that Seller (x) owns other operated and non-operated oil and gas assets throughout the States of Kansas, Texas and Oklahoma besides the Assets (including in some counties in which the Properties are located) and (y) desires to exclude those other assets from the transactions contemplated in this Assignment and the Purchase Agreement that do not constitute Assets hereunder.

3. **Miscellaneous.** This Assignment is made by Assignor and accepted by Assignee subject to the following terms and conditions:



(a) Effective Time. This Assignment is effective as of the Effective Time.

(b) Purchase Agreement. This Assignment is expressly made subject to the Purchase Agreement. If there is a conflict between this Assignment and the Purchase Agreement, the Purchase Agreement controls. Nothing in this Assignment shall operate to limit, release, or impair any of Assignor's or Assignee's respective rights, obligations, remedies, or indemnities in the Purchase Agreement.

4. Disclaimers.

(a) EXCEPT AS AND TO THE EXTENT EXPRESSLY SET FORTH IN THE PURCHASE AGREEMENT OR IN THIS ASSIGNMENT, OR CONFIRMED IN THE CERTIFICATE OF ASSIGNOR DELIVERED TO ASSIGNEE PURSUANT TO SECTION 9.2(C) OF THE PURCHASE AGREEMENT, (I) ASSIGNOR MAKES NO REPRESENTATIONS OR WARRANTIES, EXPRESS, STATUTORY OR IMPLIED, AND (II) ASSIGNOR EXPRESSLY DISCLAIMS ALL LIABILITY AND RESPONSIBILITY FOR ANY REPRESENTATION, WARRANTY, STATEMENT OR INFORMATION MADE OR COMMUNICATED (ORALLY OR IN WRITING) TO ASSIGNEE OR ANY OF ITS AFFILIATES, EMPLOYEES, AGENTS, CONSULTANTS OR REPRESENTATIVES (INCLUDING ANY OPINION, INFORMATION, PROJECTION OR ADVICE THAT MAY HAVE BEEN PROVIDED TO ASSIGNEE BY ANY OFFICER, DIRECTOR, EMPLOYEE, AGENT, CONSULTANT, REPRESENTATIVE OR ADVISOR OF ASSIGNOR OR ANY OF ITS AFFILIATES). IN PARTICULAR, EXCEPT AS EXPRESSLY REPRESENTED OTHERWISE IN ARTICLE 5 OF THE PURCHASE AGREEMENT, CONFIRMED IN THE CERTIFICATE OF ASSIGNOR DELIVERED TO ASSIGNEE PURSUANT TO SECTION 9.2(C) OF THE PURCHASE AGREEMENT, OR IN THIS ASSIGNMENT, AND WITHOUT LIMITING THE GENERALITY OF THE FOREGOING, ASSIGNOR EXPRESSLY DISCLAIMS ANY REPRESENTATION OR WARRANTY, EXPRESS, STATUTORY OR IMPLIED, AS TO (I) TITLE TO ANY OF THE ASSETS, (II) THE CONTENTS, CHARACTER OR NATURE OF ANY DESCRIPTIVE MEMORANDUM, OR ANY REPORT OF ANY PETROLEUM ENGINEERING CONSULTANT, OR ANY GEOLOGICAL OR SEISMIC DATA OR INTERPRETATION, RELATING TO THE ASSETS, (III) THE QUANTITY, QUALITY OR RECOVERABILITY OF PETROLEUM SUBSTANCES IN OR FROM THE ASSETS, (IV) ANY ESTIMATES OF THE VALUE OF THE ASSETS, FUTURE REVENUES GENERATED BY THE ASSETS OR FUTURE COSTS ASSOCIATED WITH THE ASSETS, (V) THE PRODUCTION OF HYDROCARBONS FROM THE ASSETS, (VI) THE MAINTENANCE, REPAIR, CONDITION, QUALITY, SUITABILITY, DESIGN OR MARKETABILITY OF THE ASSETS, (VII) THE CONTENT, CHARACTER OR NATURE OF ANY DESCRIPTIVE MEMORANDUM, REPORTS, BROCHURES, CHARTS OR STATEMENTS PREPARED BY ASSIGNOR OR THIRD PARTIES WITH RESPECT TO THE ASSETS, (VIII) ANY

OTHER MATERIALS OR INFORMATION THAT MAY HAVE BEEN MADE AVAILABLE OR COMMUNICATED TO ASSIGNEE OR ITS AFFILIATES, OR ITS OR THEIR EMPLOYEES, AGENTS, CONSULTANTS, REPRESENTATIVES OR ADVISORS IN CONNECTION WITH THE TRANSACTIONS CONTEMPLATED BY THIS ASSIGNMENT OR ANY DISCUSSION OR PRESENTATION RELATING THERETO, AND FURTHER DISCLAIMS ANY REPRESENTATION OR WARRANTY, EXPRESS, STATUTORY OR IMPLIED, OF MERCHANTABILITY, FITNESS FOR A PARTICULAR PURPOSE OR CONFORMITY TO MODELS OR SAMPLES OF MATERIALS OF ANY EQUIPMENT, IT BEING EXPRESSLY UNDERSTOOD AND AGREED BY THE PARTIES THAT ASSIGNEE IS DEEMED TO BE OBTAINING THE ASSETS IN THEIR PRESENT STATUS, CONDITION AND STATE OF REPAIR, "AS IS" AND "WHERE IS" WITH ALL FAULTS AND THAT ASSIGNEE HAS MADE OR CAUSED TO BE MADE SUCH INSPECTIONS AS ASSIGNEE DEEMS APPROPRIATE, OR (IX) ANY IMPLIED OR EXPRESS WARRANTY OF FREEDOM FROM PATENT OR TRADEMARK INFRINGEMENT. EXCEPT AS EXPRESSLY REPRESENTED OTHERWISE IN SECTION 5.18 OF THE PURCHASE AGREEMENT, ASSIGNOR HAS NOT MADE ANY REPRESENTATION OR WARRANTY REGARDING ANY MATTER OR CIRCUMSTANCE RELATING TO ENVIRONMENTAL LAWS, ENVIRONMENTAL LIABILITIES, THE RELEASE OF MATERIALS INTO THE ENVIRONMENT OR THE PROTECTION OF HUMAN HEALTH, SAFETY, NATURAL RESOURCES OR THE ENVIRONMENT, OR ANY OTHER ENVIRONMENTAL CONDITION OF THE ASSETS, AND NOTHING IN THIS ASSIGNMENT OR OTHERWISE WILL BE CONSTRUED AS SUCH A REPRESENTATION OR WARRANTY, AND ASSIGNOR IS DEEMED TO BE TAKING THE ASSETS "AS IS" AND "WHERE IS" FOR PURPOSES OF THEIR ENVIRONMENTAL CONDITION.

(b) Assignor and Assignee agree that, to the extent required by applicable Law to be effective, the disclaimers of certain representations and warranties contained in this Section 4 are "conspicuous" disclaimers for the purpose of any applicable Law.

5. **Special Warranty of Title.** Assignor hereby binds itself, its successors and assigns, to warrant and defend Defensible Title to the Assets unto Assignee, its successors and assigns, against any person or entity whomsoever claiming or to claim the same or any part thereof by, through and/or under Assignor or any of its Affiliates, but not otherwise.

6. **Assumed and Excluded Obligations.** Subject to the indemnification by Seller under Section 11.3 of the Purchase Agreement and the indemnification by Buyer under Section 11.4 of the Purchase Agreement, Assignee shall assume, fulfill, perform, pay, and discharge any and all of the Assumed Obligations in accordance with and subject to the terms of the Purchase Agreement, and Assignor shall retain, fulfill, perform, pay, and discharge any and all of the Excluded Obligations in accordance with and subject to the terms of the Purchase Agreement.

7. **Compliance with Law.** This Assignment is made subject to all applicable Laws that are promulgated, issued or enacted by a Governmental Body having applicable jurisdiction.

8. **Further Assignments/Further Assurances.** Assignee acknowledges that this Assignment is a global assignment intended for filing with the applicable counties in which the Assets are located, and that Assignee and Assignor have separately entered into multiple assignments for the purpose of recording the assignment of the Assets with the appropriate Governmental Body, if necessary. After Closing, Seller and Buyer will each take such further actions and execute, acknowledge and deliver all such further instruments of conveyance and other documents as are reasonably requested by the other Party for carrying out the purposes of this Assignment and/or the Purchase Agreement, including (i) to convey and deliver to Buyer the Assets in accordance with the terms of this Assignment and/or the Purchase Agreement, and (ii) to accomplish the orderly transfer to Buyer of the Assets in accordance with the terms of this Assignment and/or the Purchase Agreement in the manner contemplated by this Assignment and/or the Purchase Agreement.

9. **Covenants Running with the Land.** The terms and provisions of this Assignment are covenants running with the Lands, Leases, and other interests covered by this Assignment (and with each subsequent transfer or assignment of all or any part thereof) and extend to, bind and inure to the benefit of the Parties and their heirs, successors and assigns.

10. **Governing Law.** This Assignment shall be governed by and construed and enforced in accordance with the internal laws of the State of Texas, without regard to the principles of conflicts of laws thereof. Any disputes arising from or relating to this Assignment shall be resolved pursuant to Section 12.6 of the Purchase Agreement.


11. **Counterparts.** This Assignment may be executed in counterparts, each of which shall be deemed an original instrument, but all of which counterparts together shall constitute but one agreement. No party hereto shall be bound until such time as all of the parties hereto have executed counterparts of this Assignment.

*[Signature Pages Follow]*

IN WITNESS WHEREOF, this Assignment is executed by the duly authorized officers or representatives of the Parties as of the Effective Time.

**ASSIGNOR:**

**PANHUGOTON PARTNERS LLC**

By:   
Name: Jason S. Herrick  
Title: President

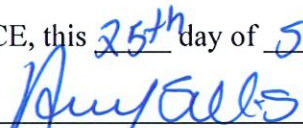
**ACKNOWLEDGEMENT**

STATE OF TEXAS           §  
  §  
COUNTY OF POTTER       §

BEFORE ME, the undersigned Notary Public, on this day personally appeared Jason S. Herrick, known to me to be the person whose name is subscribed to the foregoing instrument and acknowledged to me that he, being fully authorized to do so, executed and delivered the same as President of PanHugoton Partners, LLC, a Delaware limited liability company, on the day and year therein mentioned and as the act and deed of said corporation, for the purpose and consideration therein expressed.

GIVEN UNDER MY HAND AND SEAL OF OFFICE, this 25<sup>th</sup> day of sept., 2024.

3/24/2027  
My Commission Expires

  
Notary Public, State of Texas



IN WITNESS WHEREOF, this Assignment is executed by the duly authorized officers or representatives of the Parties as of the Effective Time.

**ASSIGNEE:**

**BCE-MACH LLC**

By: 

Name: Michael E. Reel

Title: General Counsel and Secretary

**ACKNOWLEDGEMENT**

STATE OF OKLAHOMA           §  
  §  
COUNTY OF OKLAHOMA       §

BEFORE ME, the undersigned Notary Public, on this day personally appeared Michael E. Reel, known to me to be the person whose name is subscribed to the foregoing instrument and acknowledged to me that he, being fully authorized to do so, executed and delivered the same as General Counsel and Secretary of BCE-Mach LLC, a Delaware limited liability company, on the day and year therein mentioned and as the act and deed of said company, for the purpose and consideration therein expressed.

GIVEN UNDER MY HAND AND SEAL OF OFFICE, this 25<sup>th</sup> day of September 2024.

2/12/28  
My Commission Expires

Annie Southard  
Notary Public, State of Oklahoma




Exhibit A - Leases to Assignment, Conveyance and Bill of Sale between PanHugoton Partners LLC and BCE-Mach LLC

| Agreement # | Agreement Type      | Original Lessor   | Original Lessee                           | Date       | Book | Page | Township | Range | Section | Concomitate | Legal Description                                   | County | Footnote |
|-------------|---------------------|---|---|------------|------|------|----------|-------|---------|-------------|---|--------|----------|
| 33086000    | LEASE - OIL AND GAS | PAUL JOHNSON AND VONONNA C JOHNSON HUSBAND AND WIFE   | GULF OIL CORPORATION                      | 1/30/1946  | 256  | 35   | 1N       | 18ECM | 14      | 1N18ECM14   | 1N-18ECM<br>Sec. 14: N/2 SE/4, S/2 NE/4; S/2 SE/4   | TEXAS  | 28       |
| 31733000    | LEASE - OIL AND GAS | PAULA WILLIAMS AND R ALBERTINE WILLIAMS HIS WIFE  | PANHANDLE EASTERN PIPELINE CO. A CORP     | 12/17/1945 | 21   | 38W  | 1N       | 20ECM | 26      | 1N20ECM26   | 1N-20ECM<br>Sec. 26: E/2 NE/4; E/2 SE/4             | BEAVER | 3        |
| 31749000    | LEASE - OIL AND GAS | JESSIE G DIFFENBACHER FORMERLY JESSIE G RISING A WIDOW  | ANADARKO PRODUCTION COMPANY               | 10/20/1961 | 232  | 373  | 1N       | 21ECM | 8       | 1N21ECM8    | 1N-21ECM<br>Sec. 8: E/2 NE/4; W/2 NE/4              | BEAVER | 3        |
| 31748000    | LEASE - OIL AND GAS | LOLA GRAY AKA LOLA O GRAY A WIDOW, CORA A HARRIS A WIDOW AND ROBERT L GRAY A SINGLE PERSON          | ANADARKO PRODUCTION COMPANY               | 10/12/1961 | 231  | 547  | 1N       | 21ECM | 8       | 1N21ECM8    | 1N-21ECM<br>Sec. 8: E/2 NW/4; W/2 NW/4              | BEAVER | 3        |
| 31721000    | LEASE - OIL AND GAS | JOHN A BUECHNER AND CATHARINA M BUECHNER HIS WIFE   | PANHANDLE EASTERN PIPELINE COMPANY A CORP | 12/9/1945  | 21   | 267  | 1N       | 23ECM | 6       | 1N23ECM6    | 3N-23ECM<br>Sec. 6: SE/4                            | BEAVER | 3        |
| 29893003    | LEASE - OIL AND GAS | CLARA L CORMACK AND FD CORMACK WIFE & HUSBAND   | CHAMPLIN REFINING COMPANY                 | 7/31/1949  | 19   | 323  | 22S      | 34W   | 34      | 22S34W34    | 22S-34W<br>Sec. 34: W/2                             | FINNEY |          |
| 29893002    | LEASE - OIL AND GAS | CLINT SCHLOTTELT AND VERTA SCHLOTTELT HIS WIFE; AND GLEN H SCHLOTTELT AND NELLE SCHLOTTELT HIS WIFE | THE SHALLOW WATER REFINING COMPANY        | 2/10/1948  | 17   | 33   | 22S      | 34W   | 34      | 22S34W34    | 22S-34W<br>Sec. 34: SE/4                            | FINNEY |          |
| 29893001    | LEASE - OIL AND GAS | JOHN HENSELMAN AND ANNA C HENSEL MAN HIS WIFE   | BEN F. BRACK                              | 3/19/1946  | 15   | 334  | 22S      | 34W   | 34      | 22S34W34    | 22S-34W<br>Sec. 34: NE/4                            | FINNEY | 39       |
| 29921000    | LEASE - OIL AND GAS | A E SAMUELSON AKA AUGUST E SAMUELSON AND DELLA SAMUELSON HIS WIFE ET AL                             | JOE B NATHAN                              | 12/1/1943  | 13   | 187  | 23S      | 33W   | 16      | 23S33W16    | 23S-33W<br>Sec. 16: NE/4                            | FINNEY | 39       |
| 29924000    | LEASE - OIL AND GAS | A J JOHNSON AND HIS WIFE MARY S JOHNSON   | CHAMPLIN REFINING COMPANY                 | 8/30/1950  | 21   | 383  | 23S      | 33W   | 16      | 23S33W16    | 23S-33W<br>Sec. 16: SE/4                            | FINNEY |          |
| 29923000    | LEASE - OIL AND GAS | ARTHUR R STANDER A SINGLE MAN   | JOHN R LEBOSQUET                          | 8/30/1947  | 16   | 407  | 23S      | 33W   | 16      | 23S33W16    | 23S-33W<br>Sec. 16: NW/4                            | FINNEY |          |
| 29922000    | LEASE - OIL AND GAS | J R BOSWORTH A SINGLE MAN   | CHAMPLIN REFINING COMPANY                 | 11/29/1950 | 21   | 490  | 23S      | 33W   | 16      | 23S33W16    | 23S-33W<br>Sec. 16: SW/4                            | FINNEY | 39       |
| 29847000    | LEASE - OIL AND GAS | THE GARDEN CITY COMPANY   | J E O'DONNELL                             | 9/12/1941  | 11   | 382  | 23S      | 34W   | 10      | 23S34W10    | 23S-34W<br>Sec. 10: SW/4                            | FINNEY | 39       |
| 29847000    | LEASE - OIL AND GAS | THE GARDEN CITY COMPANY   | J E O'DONNELL                             | 9/12/1941  | 11   | 382  | 23S      | 34W   | 15      | 23S34W15    | 23S-34W<br>Sec. 15: E/2 NW/4; NE/4; S/2             | FINNEY | 39       |
| 29847000    | LEASE - OIL AND GAS | THE GARDEN CITY COMPANY   | J E O'DONNELL                             | 9/12/1941  | 11   | 382  | 23S      | 34W   | 16      | 23S34W16    | 23S-34W<br>Sec. 16: ALL                             | FINNEY | 39       |
| 29847000    | LEASE - OIL AND GAS | THE GARDEN CITY COMPANY   | J E O'DONNELL                             | 9/12/1941  | 11   | 382  | 23S      | 34W   | 18      | 23S34W18    | 23S-34W<br>Sec. 18: N/2; N/2 SW/4; S/2 SW/4; SE/4   | FINNEY | 39       |
| 29847000    | LEASE - OIL AND GAS | THE GARDEN CITY COMPANY   | J E O'DONNELL                             | 9/12/1941  | 11   | 382  | 23S      | 34W   | 19      | 23S34W19    | 23S-34W<br>Sec. 19: Lots 1, 2, 3 & 4; E/2 W/2; SE/4 | FINNEY | 39       |
| 29847000    | LEASE - OIL AND GAS | THE GARDEN CITY COMPANY   | J E O'DONNELL                             | 9/12/1941  | 11   | 382  | 23S      | 34W   | 20      | 23S34W20    | 23S-34W<br>Sec. 20: E/2 NE/4; SE/4; W/2             | FINNEY | 39       |
| 29847000    | LEASE - OIL AND GAS | THE GARDEN CITY COMPANY   | J E O'DONNELL                             | 9/12/1941  | 11   | 382  | 23S      | 34W   | 21      | 23S34W21    | 23S-34W<br>Sec. 21: N/2                             | FINNEY | 39       |
| 29963002    | LEASE - OIL AND GAS | RICHARD A HERMAN AND VERNIA IRENE HERMAN HUSBAND AND WIFE   | NORTHERN PUMP COMPANY                     | 8/1/1986   | 67   | 556  | 23S      | 34W   | 13      | 23S34W13    | 23S-34W<br>Sec. 13: SW/4                            | FINNEY |          |
| 29963001    | LEASE - OIL AND GAS | G H BIDWELL AND MARY E BIDWELL HIS WIFE   | J E O'DONNELL                             | 9/19/1942  | 12   | 2    | 23S      | 34W   | 13      | 23S34W13    | 23S-34W<br>Sec. 13: SW/4                            | FINNEY |          |
| 29965000    | LEASE - OIL AND GAS | GOFFE & CARKNER INCORPORATED  | J E O'DONNELL                             | 9/15/1942  | 12   | 20   | 23S      | 34W   | 13      | 23S34W13    | 23S-34W<br>Sec. 13: NW/4                            | FINNEY |          |
| 29966000    | LEASE - OIL AND GAS | GARDEN CITY DITCH COMPANY   | JOE E DENHAM                              | 4/12/1943  | 12   | 144  | 23S      | 34W   | 13      | 23S34W13    | 23S-34W<br>Sec. 13: N/2 SE/4; NE/4; S/2 SE/4        | FINNEY |          |
| 29850000    | LEASE - OIL AND GAS | LAURA A WODETZKY A SINGLE WOMAN   | J E O'DONNELL                             | 10/23/1941 | 11   | 447  | 23S      | 34W   | 15      | 23S34W15    | 23S-34W<br>Sec. 15: W/2 NW/4                        | FINNEY |          |
| 29859000    | LEASE - OIL AND GAS | W E LEAVITT AND CORNELIA C LEAVITT HIS WIFE AND J R BOSWORTH AND HETTIE H BOSWORTH HIS WIFE         | J E O'DONNELL                             | 10/2/1941  | 11   | 387  | 23S      | 34W   | 17      | 23S34W17    | 23S-34W<br>Sec. 17: ALL                             | FINNEY |          |

Exhibit A - Leases to Assignment, Conveyance and Bill of Sale between PanHugoton Partners LLC and BCE-Mach LLC

| Agreement # | Agreement Type      | Original Lessor   | Original Lessee            | Date       | Book | Page | Township | Range | Section | Concatenate | Legal Description   | County | Footnote |
|-------------|---------------------|---|----------------------------|------------|------|------|----------|-------|---------|-------------|---|--------|----------|
| 29848000    | LEASE - OIL AND GAS | BERTHA M FOSTER A WIDOW; WILLIAM D FOSTER & MARIORE FOSTER HIS WIFE ET AL | J E O'DONNELL              | 9/6/1941   | 11   | 430  | 23S      | 34W   | 19      | 23S34W19    | 23S-34W<br>Sec. 19; NE/4  | FINNEY |          |
| 29851000    | LEASE - OIL AND GAS | THE PINEY WOODS COUNTRY LIFE SCHOOL                                       | CHAMPLIN REFINING COMPANY  | 10/10/1947 | 17   | 524  | 23S      | 34W   | 20      | 23S34W20    | 23S-34W<br>Sec. 20; W/2 NE/4  | FINNEY |          |
| 29846000    | LEASE - OIL AND GAS | HERBERT MEYER AND WILMA L MEYER HIS WIFE                                  | J E O'DONNELL              | 9/17/1941  | 11   | 362  | 23S      | 34W   | 30      | 23S34W30    | 23S-34W<br>Sec. 30; SE/4  | FINNEY |          |
| 29880005    | LEASE - OIL AND GAS | FEDERAL LAND BANK OF WICHITA  | CHAMPLIN REFINING COMPANY  | 11/20/1943 | 13   | 30   | 23S      | 34W   | 36      | 23S34W36    | 23S-34W<br>Sec. 36; W/2 NE/4  | FINNEY |          |
| 29880001    | LEASE - OIL AND GAS | JOHN BURGARDT AND BARBARA BURGARDT HIS WIFE                               | J E O'DONNELL              | 9/7/1942   | 11   | 640  | 23S      | 34W   | 36      | 23S34W36    | 23S-34W<br>Sec. 36; NW/4  | FINNEY |          |
| 29880003    | LEASE - OIL AND GAS | L E JOSS AND TIZETTA H JOSS HUSBAND AND WIFE                              | J E O'DONNELL              | 9/12/1942  | 12   | 21   | 23S      | 34W   | 36      | 23S34W36    | 23S-34W<br>Sec. 36; SE/4; SE/4 SW/4   | FINNEY |          |
| 29880006    | LEASE - OIL AND GAS | LAURENCE C HALBLEIB AND MAXINE HALBLEIB HIS WIFE                          | JOE E DENHAM               | 4/24/1944  | 13   | 324  | 23S      | 34W   | 36      | 23S34W36    | 23S-34W<br>Sec. 36; SW/4 SW/4   | FINNEY |          |
| 29880004    | LEASE - OIL AND GAS | MUTUAL BUILDING & LOAN ASSOCIATION  | CHAMPLIN REFINING COMPANY  | 9/24/1942  | 12   | 22   | 23S      | 34W   | 36      | 23S34W36    | 23S-34W<br>Sec. 36; N/2 SW/4  | FINNEY |          |
| 29880002    | LEASE - OIL AND GAS | NELLIE UPSHAW AND J UPSHAW HER HUSBAND                                    | J E O'DONNELL              | 9/9/1942   | 11   | 642  | 23S      | 34W   | 36      | 23S34W36    | 23S-34W<br>Sec. 36; E/2 NE/4  | FINNEY |          |
| 29925001    | LEASE - OIL AND GAS | ELSIE BARTLOW AND CHARLES BARTLOW HER HUSBAND                             | J E O'DONNELL              | 11/19/1943 | 13   | 29   | 23S      | 34W   | 9       | 23S34W9     | 23S-34W<br>Sec. 9; NW/4   | FINNEY |          |
| 29925002    | LEASE - OIL AND GAS | J R BOSWORTH AND HETTIE H BOSWORTH HIS WIFE                               | J E O'DONNELL              | 8/25/1942  | 11   | 632  | 23S      | 34W   | 9       | 23S34W9     | 23S-34W<br>Sec. 9; NE/4   | FINNEY |          |
| 29925003    | LEASE - OIL AND GAS | O L SILER AND MARY SILER HIS WIFE   | CITIES SERVICE OIL COMPANY | 4/6/1943   | 12   | 297  | 23S      | 34W   | 9       | 23S34W9     | 23S-34W<br>Sec. 9; SW/4   | FINNEY | 39       |
| 29852000    | LEASE - OIL AND GAS | THE GARDEN CITY COMPANY   | J. E. O'DONNELL            | 9/12/1941  | 8    | 581  | 23S      | 35W   | 13      | 23S35W13    | 23S-35W<br>SECTION 13; ALL  | KEARNY |          |
| 29852000    | LEASE - OIL AND GAS | THE GARDEN CITY COMPANY   | J. E. O'DONNELL            | 9/12/1941  | 8    | 581  | 23S      | 35W   | 24      | 23S35W24    | 23S-35W<br>SECTION 24; SE/4   | KEARNY | 40       |
| 30120000    | LEASE - OIL AND GAS | J. F. PIEPER  | CITIES SERVICE OIL COMPANY | 4/15/1943  | 10   | 85   | 23S      | 35W   | 20      | 23S35W20    | 23S-35W<br>SECTION 20; N/2; SW/4  | KEARNY |          |
| 30119000    | LEASE - OIL AND GAS | R. H. MILLER ET UX  | CITIES SERVICE OIL COMPANY | 4/5/1943   | 10   | 7    | 23S      | 35W   | 9       | 23S35W9     | 23S-35W<br>SECTION 9; N/2 N/2<br>LESS AND EXCEPT ALL DEPTHS FROM THE TOP OF THE HEBNER FORMATION TO THE CENTER OF THE EARTH.                  | KEARNY | 40       |
| 29929004    | LEASE - OIL AND GAS | D E EVERS AND EDA EVERS HIS WIFE  | JOE E. DENHAM              | 7/17/1943  | 12   | 572  | 24S      | 33W   | 14      | 24S33W14    | 24S-33W<br>Sec. 14; All that part of the N/2 of Section 14 which lies South of the Right of Way of the Atchison, Topeka and Santa Fe Railroad | FINNEY |          |
| 29929004    | LEASE - OIL AND GAS | D E EVERS AND EDA EVERS HIS WIFE  | JOE E. DENHAM              | 7/17/1943  | 12   | 572  | 24S      | 33W   | 15      | 24S33W15    | 24S-33W<br>Sec. 15; A 5 acre tract in the Southeast corner of the NE/4  | FINNEY |          |
| 29929006    | LEASE - OIL AND GAS | O F NEAL AND MARIE O NEAL HIS WIFE  | JOE E. DENHAM              | 8/4/1943   | 12   | 571  | 24S      | 33W   | 14      | 24S33W14    | 24S-33W<br>Sec. 14; Lots 1 and 2 and the N/2 SW/4   | FINNEY | 39       |
| 29929006    | LEASE - OIL AND GAS | O F NEAL AND MARIE O NEAL HIS WIFE  | JOE E. DENHAM              | 8/4/1943   | 12   | 571  | 24S      | 33W   | 15      | 24S33W15    | 24S-33W<br>Sec. 15; Lot 4 and the NE/4; SE/4  | FINNEY |          |
| 29929005    | LEASE - OIL AND GAS | PETE MAI AND ESTHER MAI HIS WIFE  | JOE E. DENHAM              | 7/17/1943  | 12   | 443  | 24S      | 33W   | 14      | 24S33W14    | 24S-33W<br>Sec. 14; Lots 1 and 2 and the N/2 SW/4   | FINNEY | 39       |
| 29929005    | LEASE - OIL AND GAS | PETE MAI AND ESTHER MAI HIS WIFE  | JOE E. DENHAM              | 7/17/1943  | 12   | 443  | 24S      | 33W   | 15      | 24S33W15    | 24S-33W<br>Sec. 15; Lot 4 and the NE/4; SE/4  | FINNEY |          |
| 29929003    | LEASE - OIL AND GAS | STATE BOARD OF ADMINISTRATION OF KANSAS                                   | FRED C. KOCH               | 8/26/1944  | 14   | 158  | 24S      | 33W   | 14      | 24S33W14    | 24S-33W<br>Sec. 14; S/2; N/2; or more particularly described in said lease  | FINNEY |          |

Exhibit A - Leases to Assignment, Conveyance and Bill of Sale between PanHugoton Partners LLC and BCE-Mach LLC

| Agreement # | Agreement Type      | Original Lessor   | Original Lessee           | Date       | Book | Page | Township | Range | Section | Concatenate | Legal Description  | County | Footnote |
|-------------|---------------------|---|---------------------------|------------|------|------|----------|-------|---------|-------------|--|--------|----------|
| 29939005    | LEASE - OIL AND GAS | AMY LOUISE WELDON AKA EDITH LOUISE WELDON                                       | C M FLEETWOOD             | 9/7/1988   | 78   | 6    | 24S      | 33W   | 15      | 24S33W15    | Sec. 15: Lot 3 and that part of the NE¼ of Section 15 lying South of the right-of-way of the Atchison, Topeka & Santa Fe Railroad, less and except tracts as more fully described in said lease's Exhibit "A" land description.              | FINNEY |          |
| 29929009    | LEASE - OIL AND GAS | BOARD OF COUNTY COMMISSIONERS OF FINNEY COUNTY, KANSAS                          | CHAMPLIN REFINING COMPANY | 12/16/1952 | 26   | 354  | 24S      | 33W   | 15      | 24S33W15    | 24S-33W<br>Sec. 15: A strip of land in the NE¼ of Section 15 lying between the North line of the Atchison, Topeka & Santa Fe Railway and a line lying 9.25 feet northerly and parallel to the center line of The Garden City Western Railway | FINNEY |          |
| 29929001    | LEASE - OIL AND GAS | CLAYTON C CARROLL AND WIFE VELMA V CARROLL                                      | GAIL NUSBAUM              | 5/7/1952   | 25   | 211  | 24S      | 33W   | 15      | 24S33W15    | 24S-33W<br>Sec. 15: All that part of the NE¼ lying North of the North line of the right of way of the Garden City Western Railway  | FINNEY |          |
| 29939002    | LEASE - OIL AND GAS | COLLEEN W KINNEY  | C M FLEETWOOD             | 9/7/1988   | 77   | 389  | 24S      | 33W   | 15      | 24S33W15    | 24S-33W<br>Sec. 15: Lot 3 and that part of the NE¼ of Section 15 lying South of the right-of-way of the Atchison, Topeka & Santa Fe Railroad, less and except tracts as more fully described in said lease's Exhibit "A" land description.   | FINNEY |          |
| 29939006    | LEASE - OIL AND GAS | ESTHER MAI  | C M FLEETWOOD             | 9/7/1988   | 79   | 107  | 24S      | 33W   | 15      | 24S33W15    | 24S-33W<br>Sec. 15: Lot 3 and that part of the NE¼ of Section 15 lying South of the right-of-way of the Atchison, Topeka & Santa Fe Railroad, less and except tracts as more fully described in said lease's Exhibit "A" land description.   | FINNEY |          |
| 29939007    | LEASE - OIL AND GAS | ESTHER MAI AND GARDEN NATIONAL BANK CO-TRUSTEES OF THE PETE MAI RESIDUARY TRUST | C M FLEETWOOD             | 9/7/1988   | 79   | 108  | 24S      | 33W   | 15      | 24S33W15    | 24S-33W<br>Sec. 15: Lot 3 and that part of the NE¼ of Section 15 lying South of the right-of-way of the Atchison, Topeka & Santa Fe Railroad, less and except tracts as more fully described in said lease's Exhibit "A" land description.   | FINNEY |          |
| 29939001    | LEASE - OIL AND GAS | LARRY D WARD  | C M FLEETWOOD             | 9/7/1988   | 77   | 392  | 24S      | 33W   | 15      | 24S33W15    | 24S-33W<br>Sec. 15: Lot 3 and that part of the NE¼ of Section 15 lying South of the right-of-way of the Atchison, Topeka & Santa Fe Railroad, less and except tracts as more fully described in said lease's Exhibit "A" land description.   | FINNEY |          |
| 29929002    | LEASE - OIL AND GAS | MAE ANDERSON A WIDOW  | J E O'DONNELL             | 12/27/1943 | 13   | 43   | 24S      | 33W   | 15      | 24S33W15    | 24S-33W<br>Sec. 15: Lots One and Two and the N2 NW¼  | FINNEY |          |
| 29929008    | LEASE - OIL AND GAS | MAE C TAIT A WIDOW  | C H GORDEN                | 5/7/1942   | 12   | 37   | 24S      | 33W   | 15      | 24S33W15    | 24S-33W<br>Sec. 15: Lots 5 and 6   | FINNEY | 39       |
| 29939003    | LEASE - OIL AND GAS | MARY LEE STECKLEIN  | C M FLEETWOOD             | 9/7/1988   | 77   | 394  | 24S      | 33W   | 15      | 24S33W15    | 24S-33W<br>Sec. 15: Lot 3 and that part of the NE¼ of Section 15 lying South of the right-of-way of the Atchison, Topeka & Santa Fe Railroad, less and except tracts as more fully described in said lease's Exhibit "A" land description.   | FINNEY |          |
| 29929007    | LEASE - OIL AND GAS | NELL A BURNS AND J M BURNS HER HUSBAND  | JOE E. DENHAM             | 12/16/1944 | 14   | 400  | 24S      | 33W   | 15      | 24S33W15    | 24S-33W<br>Sec. 15: E½ NE¼   | FINNEY |          |
| 29939004    | LEASE - OIL AND GAS | SUE W PINEGAR   | C M FLEETWOOD             | 9/7/1988   | 78   | 5    | 24S      | 33W   | 15      | 24S33W15    | 24S-33W<br>Sec. 15: Lot 3 and that part of the NE¼ of Section 15 lying South of the right-of-way of the Atchison, Topeka & Santa Fe Railroad, less and except tracts as more fully described in said lease's Exhibit "A" land description.   | FINNEY |          |
| 29955000    | LEASE - OIL AND GAS | HARRY BROWN AND GRACE BROWN HIS WIFE  | J E O'DONNELL             | 8/28/1942  | 11   | 643  | 24S      | 34W   | 2       | 24S34W2     | 24S-34W<br>Sec. 2: Lots 1 and 2 and the S½ NE¼   | FINNEY |          |
| 29871001    | LEASE - OIL AND GAS | EVA B SHARER A WIDOW  | J E O'DONNELL             | 8/24/1942  | 11   | 645  | 24S      | 34W   | 10      | 24S34W10    | 24S-34W<br>Sec. 10: Lots 2, 3 & 4 and all accretions thereto. SE¼ NW¼; W½ NW¼; SE¼   | FINNEY | 39       |



Exhibit A - Leases to Assignment, Conveyance and Bill of Sale between PanHugoton Partners LLC and BOE-Mach LLC

| Agreement # | Agreement Type      | Original Lessor  | Original Lessee            | Date       | Book | Page | Township | Range | Section | Concatenate | Legal Description   | County | Footnote |
|-------------|---------------------|--|----------------------------|------------|------|------|----------|-------|---------|-------------|---|--------|----------|
| 29854000    | LEASE - OIL AND GAS | L L JONES AND EDNA T JONES HIS WIFE;<br>TAYLOR JONES AND KATHERINE JONES<br>HIS WIFE   | J E O'DONNELL              | 8/25/1942  | 11   | 633  | 24S      | 34W   | 10      | 24S34W10    | 24S-34W<br>Sec. 10; Lot 1   | FINNEY | 39       |
| 29854000    | LEASE - OIL AND GAS | L L JONES AND EDNA T JONES HIS WIFE;<br>TAYLOR JONES AND KATHERINE JONES<br>HIS WIFE   | J E O'DONNELL              | 8/25/1942  | 11   | 633  | 24S      | 34W   | 11      | 24S34W11    | 24S-34W<br>Sec. 11; All   | FINNEY | 39       |
| 29854000    | LEASE - OIL AND GAS | L L JONES AND EDNA T JONES HIS WIFE;<br>TAYLOR JONES AND KATHERINE JONES<br>HIS WIFE   | J E O'DONNELL              | 8/25/1942  | 11   | 633  | 24S      | 34W   | 2       | 24S34W2     | 24S-34W<br>Sec. 2; SE/4, E/2 SW/4 and all that part of the SW/4, SW/4 lying<br>South of the A T S F R R                       | FINNEY | 39       |
| 29854000    | LEASE - OIL AND GAS | L L JONES AND EDNA T JONES HIS WIFE;<br>TAYLOR JONES AND KATHERINE JONES<br>HIS WIFE   | J E O'DONNELL              | 8/25/1942  | 11   | 633  | 24S      | 34W   | 3       | 24S34W3     | 24S-34W<br>Sec. 3; All that part of the SW/4 lying South of the A T S F R R<br>and Lot 8                                      | FINNEY | 39       |
| 29871002    | LEASE - OIL AND GAS | OLIVE C STONE A WIDOW; CLIFFORD<br>WM STONE AND SARA LOU STONE HIS<br>WIFE   | JOE E. DENHAM              | 5/21/1943  | 12   | 306  | 24S      | 34W   | 10      | 24S34W10    | 24S-34W<br>Sec. 10; SW/4  | FINNEY | 39       |
| 29871002    | LEASE - OIL AND GAS | OLIVE C STONE A WIDOW; CLIFFORD<br>WM STONE AND SARA LOU STONE HIS<br>WIFE   | JOE E. DENHAM              | 5/21/1943  | 12   | 306  | 24S      | 34W   | 5       | 24S34W5     | 24S-34W<br>Sec. 5; Lots 9 & 10  | FINNEY | 39       |
| 29870000    | LEASE - OIL AND GAS | STATE BOARD OF ADMINISTRATION,<br>TOPEKA, KANSAS   | FRED C. KOCH               | 8/26/1944  | 11   | 579  | 24S      | 34W   | 10      | 24S34W10    | 24S-34W<br>SECTION 10; N/2  | FINNEY | 39       |
| 29870000    | LEASE - OIL AND GAS | STATE BOARD OF ADMINISTRATION,<br>TOPEKA, KANSAS   | FRED C. KOCH               | 8/26/1944  | 11   | 579  | 24S      | 34W   | 11      | 24S34W11    | 24S-34W<br>SECTION 11; SE/4, W/2  | FINNEY | 39       |
| 29870000    | LEASE - OIL AND GAS | STATE BOARD OF ADMINISTRATION,<br>TOPEKA, KANSAS   | FRED C. KOCH               | 8/26/1944  | 11   | 579  | 24S      | 34W   | 3       | 24S34W3     | 24S-34W<br>SECTION 3; S/2   | FINNEY | 39       |
| 29870000    | LEASE - OIL AND GAS | STATE BOARD OF ADMINISTRATION,<br>TOPEKA, KANSAS   | FRED C. KOCH               | 8/26/1944  | 11   | 579  | 24S      | 34W   | 5       | 24S34W5     | 24S-34W<br>SECTION 5; S/2   | FINNEY | 39       |
| 29848001    | LEASE - OIL AND GAS | DAVID GOODARD AND NELLIE OPAL<br>GOODARD HIS WIFE  | J E O'DONNELL              | 8/25/1942  | 11   | 641  | 24S      | 34W   | 15      | 24S34W15    | 24S-34W<br>Sec. 15; E/2   | FINNEY |          |
| 29847000    | LEASE - OIL AND GAS | EVA B SHARER A WIDOW, JANE S<br>COLLINS AND HUSBAND JOHN C<br>COLLINS ET AL  | J E O'DONNELL              | 9/8/1941   | 11   | 436  | 24S      | 34W   | 15      | 24S34W15    | 24S-34W<br>Sec. 15; W/2   | FINNEY |          |
| 29848002    | LEASE - OIL AND GAS | THE FEDERAL LAND BANK OF WICHITA,<br>WICHITA, KANSAS   | CHAMPLIN REFINING COMPANY  | 8/25/1942  | 12   | 5    | 24S      | 34W   | 15      | 24S34W15    | 24S-34W<br>Sec. 15; E/2   | FINNEY |          |
| 29867001    | LEASE - OIL AND GAS | FEDERAL LAND BANK OF WICHITA,<br>WICHITA, KANSAS   | CHAMPLIN REFINING COMPANY  | 9/2/1942   | 12   | 24   | 24S      | 34W   | 16      | 24S34W16    | 24S-34W<br>Sec. 16; E/2 E/2   | FINNEY |          |
| 29867002    | LEASE - OIL AND GAS | FEDERAL LAND BANK OF WICHITA,<br>WICHITA, KANSAS   | CHAMPLIN REFINING COMPANY  | 9/2/1942   | 12   | 23   | 24S      | 34W   | 16      | 24S34W16    | 24S-34W<br>Sec. 16; N/2 NW/4, SW/4 NW/4, W/2 NE/4   | FINNEY |          |
| 29867003    | LEASE - OIL AND GAS | MYRTLE EBIERN AND S W BIEHN HER<br>HUSBAND; AND MYRTLE E BIEHN<br>GUARDIAN OF IOLA L BIEHN A MINOR;<br>ALSO GUARDIAN OF HAZEL L BIEHN A<br>MINOR | J E O'DONNELL              | 8/25/1942  | 11   | 635  | 24S      | 34W   | 16      | 24S34W16    | 24S-34W<br>Sec. 16; W/2 SE/4, SE/4 NW/4, SW/4   | FINNEY |          |
| 29865000    | LEASE - OIL AND GAS | FEDERAL LAND BANK OF WICHITA,<br>WICHITA, KANSAS   | CHAMPLIN REFINING COMPANY  | 9/2/1942   | 12   | 6    | 24S      | 34W   | 17      | 24S34W17    | 24S-34W<br>Sec. 17; ALL   | FINNEY |          |
| 29865001    | LEASE - OIL AND GAS | G E Tabor and Mildred L Tabor His<br>Wife  | JOE E. DENHAM              | 4/16/1945  | 14   | 520  | 24S      | 34W   | 18      | 24S34W18    | 24S-34W<br>Sec. 18; NE/4  | FINNEY |          |
| 29865002    | LEASE - OIL AND GAS | MAGNOLIA PETROLEUM COMPANY<br>THE FEDERAL LAND BANK OF WICHITA,<br>WICHITA, KANSAS   | STANLIND OIL & GAS COMPANY | 1/15/1946  | 15   | 301  | 24S      | 34W   | 18      | 24S34W18    | 24S-34W<br>Sec. 18; NE/4  | FINNEY |          |
| 29867000    | LEASE - OIL AND GAS | THE FEDERAL LAND BANK OF WICHITA,<br>WICHITA, KANSAS   | CHAMPLIN REFINING COMPANY  | 9/2/1942   | 12   | 7    | 24S      | 34W   | 18      | 24S34W18    | 24S-34W<br>Sec. 18; E/2 NW/4, SE/4  | FINNEY |          |
| 29872000    | LEASE - OIL AND GAS | U J INGRIM SINGLE  | J E O'DONNELL              | 9/1/1942   | 9    | 249  | 24S      | 34W   | 18      | 24S34W18    | 24S-34W<br>Sec. 18; W/2 NW/4; SW/4  | FINNEY |          |
| 29867000    | LEASE - OIL AND GAS | GARDEN CITY DITCH COMPANY<br>(FORMERLY THE GARDEN CITY<br>IRRIGATION ASSOCIATION)  | CHAMPLIN REFINING COMPANY  | 10/15/1949 | 20   | 124  | 24S      | 34W   | 2       | 24S34W2     | 24S-34W<br>Sec. 2; All of Lessee's acreage in all the land in its main<br>irrigation canal, right-of-way across said section. | FINNEY |          |

Exhibit A - Leases to Assignment, Conveyance and Bill of Sale between PanHugoton Partners LLC and BCE-Mach LLC

| Agreement # | Agreement Type      | Original Lessor   | Original Lessee            | Date       | Book | Page | Township | Range | Section | Concatenate | Legal Description   | County | Footnote |
|-------------|---------------------|---|----------------------------|------------|------|------|----------|-------|---------|-------------|---|--------|----------|
| 29856000    | LEASE - OIL AND GAS | GEORGE L POTTER SINGLE  | CHAMPLIN REFINING COMPANY  | 12/30/1948 | 18   | 552  | 24S      | 34W   | 2       | 24S34W2     | 24S-34W<br>Sec 2: Lots 3 & 4 and the S/2 NW/4 and all that part of the W/2 SW/4 lying North of the T & S F Railroad   | FINNEY |          |
| 29857000    | LEASE - OIL AND GAS | GARDEN CITY DITCH COMPANY (FORMERLY THE GARDEN CITY IRRIGATION ASSOCIATION)   | CHAMPLIN REFINING COMPANY  | 10/15/1949 | 20   | 124  | 24S      | 34W   | 3       | 24S34W3     | 24S-34W<br>Sec 3: All of Lessor's acreage in all the land in its main irrigation canal, right-of-way across said section.   | FINNEY | 39       |
| 29856000    | LEASE - OIL AND GAS | GEORGE L POTTER SINGLE  | CHAMPLIN REFINING COMPANY  | 12/30/1948 | 18   | 552  | 24S      | 34W   | 3       | 24S34W3     | 24S-34W<br>Sec 3: Lots 1, 2, 3 & 4 and the S/2 W/2 and all that part of Lots 5 & 6, and the NW/4 SE/4 and the E/2 SE/4 lying North of the A T & S F Railroad, right of way  | FINNEY | 39       |
| 29859000    | LEASE - OIL AND GAS | BRYANT GARNAND AND EDITH B GARNAND HIS WIFE, A B WARDEN AND GRACE MAY WARDEN HIS WIFE   | J E O'DONNELL              | 2/8/1943   | 12   | 103  | 24S      | 34W   | 5       | 24S34W5     | 24S-34W<br>Sec 5: All that part of the W/2 of Section 5 lying North of the A T & Santa Fe Ry. Described as Lots 1, 2, 7 and 8 (except a tract of about 30 acres deeded to the Garden City Irrigation Company)   | FINNEY | 39       |
| 29873000    | LEASE - OIL AND GAS | ESTHER B GREEN AND LOGAN N GREEN HER HUSBAND  | CHAMPLIN REFINING COMPANY  | 10/8/1943  | 12   | 610  | 24S      | 34W   | 5       | 24S34W5     | 24S-34W<br>Sec 5: Lots 3 & 4; S/2 NW/4  | FINNEY | 39       |
| 29838000    | LEASE - OIL AND GAS | FLORENCE LILLIAN CRAWFORD EXECUTRIX OF THE ESTATE OF W H DAVIS DECEASED AND HARRY J DAVIS ADMINISTRATOR CTA OF THE ESTATE OF W H DAVIS DECEASED | PHILLIPS PETROLEUM COMPANY | 9/7/1943   | 12   | 604  | 24S      | 34W   | 5       | 24S34W5     | 24S-34W<br>Sec 5: All that part of Lots 7 & 8 in Section 5 lying South of the right-of-way of the Atchison, Topeka & Santa Fe Railroad; Lots 5 & 6 in said Section 5 and a certain island in the Arkansas River lying South of Lots 5, 6, 7 & 8 in Section 5  | FINNEY | 39       |
| 29857000    | LEASE - OIL AND GAS | GARDEN CITY DITCH COMPANY (FORMERLY THE GARDEN CITY IRRIGATION ASSOCIATION)   | CHAMPLIN REFINING COMPANY  | 10/15/1949 | 20   | 124  | 24S      | 34W   | 5       | 24S34W5     | 24S-34W<br>Sec 5: Beginning in that tract in the E/2 of said Section 5 lying between the railroad and the river, all of Lessor's acreage in all the land in its main irrigation canal, right-of-way across said section.  | FINNEY | 39       |
| 29878000    | LEASE - OIL AND GAS | THE GARDEN CITY COMPANY   | CHAMPLIN REFINING COMPANY  | 9/2/1942   | 9    | 221  | 24S      | 35W   | 1       | 24S35W1     | 24S-35W<br>SECTION 1: LOTS 1-4, S/2 N/2, S/2 (BEING ALL OF SECTION 1)   | KEARNY |          |
| 66434000    | LEASE - OIL AND GAS | ANICE DICKENS   | CITIES SERVICE OIL COMPANY | 4/15/1949  | 18   | 389  | 24S      | 35W   | 11      | 24S35W11    | 24S-35W<br>BEING ALL THAT PART OF S/2SW/4 SEC 11-24S-35W, LYING N OF THE SANTA FE RIGHT OF WAY IN THE TOWN OF DEERFIELD, KANSAS, KEARNY CO  | KEARNY |          |
| 66435000    | LEASE - OIL AND GAS | ARNOLD C. KETTLER   | CITIES SERVICE OIL COMPANY | 5/26/1949  | 18   | 578  | 24S      | 35W   | 11      | 24S35W11    | NW 1 AC OF NW/4 SEC 11-24S-35W, KEARNY CO   | KEARNY |          |
| 66432000    | LEASE - OIL AND GAS | BELUAH M. GRIGGS  | CITIES SERVICE OIL COMPANY | 10/20/1947 | 16   | 245  | 24S      | 35W   | 11      | 24S35W11    | A TR OF LAND IN SEC 11-24S-35W, OF THE 6TH PM DESC AS FOLLOWS, TO-WIT: BEG AT A POINT ON THE W LINE OF SAID SEC., 1895 FT S OF THE NW/4 THEREOF, WHICH IS THE POB, TH E 484 FT, TH S 76 FT TO THE R/O/W OF THE GREAT EASTERN DIT CH, TH ALONG THE N LINE OF SAID R/O/W 60 DEGS, 00' W, 1 2 FT, TH S 39 DEGS, 58' W, 340 FT, TH S 80 DEGS, 00' W, 260 FT TO THE W LINE OF SAID SEC, TH N 385 FT TO THE POB SEC 11-24S-35W, KEARNY CO                                 | KEARNY |          |
| 66368000    | LEASE - OIL AND GAS | C. L. DICKENS ET UX   | JOE E. DENHAM              | 4/17/1944  | 11   | 65   | 24S      | 35W   | 11      | 24S35W11    | 10.30 ACRES N/4, BEING ALL THAT PART OF THE N/2SW/4 SEC 11-24S-35W, OF THE 6TH PM, LYING BETWEEN THE N LINE OF THE STATION GROUNDS AND ROW OF THE ATCHISON TOPEKA AND SANTA FE RAILWAY CO, THE EXTENDED S LINE OF SIXTH AVE AND A LINE EXTENDING FROM THE EXTENDED LINE OF SIXTH AVENUE TO THE R/O/W OF THE ATCHISON TOPEKA AND SANTA FE RAILWAY CO PARALLEL WITH WALNUT STREET (IN THE CITY OF DEERFIELD) AND 150 FT W OF THE W/4 LINE OF WALNUT STREET, KEARNY CO | KEARNY |          |

Exhibit A - Leases to Assignment, Conveyance and Bill of Sale between PanHugoton Partners LLC and BCE-Mach LLC

| Agreement # | Agreement Type      | Original Lessor    | Original Lessee            | Date       | Book | Page | Township | Range | Section | Concatenate | Legal Description   | County | Footnote |
|-------------|---------------------|--------------------|----------------------------|------------|------|------|----------|-------|---------|-------------|---|--------|----------|
| 66428000    | LEASE - OIL AND GAS | CARL MORELAND      | CITIES SERVICE OIL COMPANY | 10/20/1947 | 17   | 355  | 24S      | 35W   | 11      | 24535W11    | APPROXIMATELY 2.4 ACS OF LAND DESC AS FOLLOWS:<br>COMM AT A POINT ON THE N S ECLINE OF SEC 11-24S-35W<br>OF THE 6TH PM AND 1200 FT E OF THE NW/4 OF SAID<br>SEC. TH S 1331 FT TO THE POB; TH S 186 FT, TH S 55 DEGS<br>00' W TO A POINT ON THE LINE OF THE GREAT EASTERN<br>DITCH ROW, WHICH IS DUE S OF A POINT 300 FT DUE W<br>OF THE POB; TH N TO A POINT WHICH IS 300 FT DUE W OF<br>THE POB; TH DUEE 300 FT TO THE POB AND ALSO A TR OF<br>LAND DESC AS COMM AT A POINT 1200 FTE OF THE NW/4<br>OF SEC 11-24S-35W OF THE 6TH PM, TH DUE S AND<br>PARALLELING THE PUBLIC HIGHWAY A DISTANCE OF 1320<br>FT, TH DUE W 300 FT TO A POINT WHICH IS THE POB; TH<br>DUE W 366 FT, TH DUE S 616 FT TO THE ROW OF<br>THE GREAT EASTERN DITCH A DISTANCE OF 415 FT TO A<br>POINT, TH DUE N 415 FT TO THE POB AND CONT APPROX<br>4-3/4 ACS, LESS AND EXC FROM THE TR FIRST DESCRIBED<br>A PARCEL OF LAND CONVEYED TO RICHARD LONDON AND<br>DESC AS FOLLOWS:-WIT: COMM AT A POINT ON THE N<br>SECLINE OF SEC 11-24S-35W OF THE 6TH PM AND 1200 FT<br>E OF THE NW/4 OF SAID SEC, TH S 1331 FT TO THE POB;<br>TH W AT RIGHT ANGLES 150 FT, TH S AT RIGHT ANGLES<br>100 FT, TH E 150 FT, TH N 100 FT TO THE POB SEC 11-24S-<br>35W, KEARNY CO | KEARNY |          |
| 66370000    | LEASE - OIL AND GAS | H. N. KERR         | JOE E. DENHAM              | 4/17/1944  | 11   | 69   | 24S      | 35W   | 11      | 24535W11    | BEG AT A PNT 2156.9 FT N OF THE SEC OF SEC 11-24S-<br>35W, OF THE 6TH PM, TH RUNNING DUE W 761.1 FT, TH<br>RUNNING DUE N 385.5 FT TO THE S LINE OF THE ROW OF<br>THE ATCHISON, TOPEKA AND SANTA FE RR CO, TH<br>RUNNING IN A NEELY DIRECTION ALONG S LINE OF SAID<br>ROW TO E LINE OF SAID SEC 11, TH DUE S ALONG E LINE<br>OF SAID SEC 11, 658.6 FT TO THE POB, CONTAINING 9.11<br>ACS, SEC 11-24S-35W, KEARNY CO  | KEARNY |          |
| 66431000    | LEASE - OIL AND GAS | JOHN JAMES         | CITIES SERVICE OIL COMPANY | 10/23/1947 | 16   | 231  | 24S      | 35W   | 11      | 24535W11    | A TR OF LAND IN THE NW/4 OF SEC 11-24S-35W, OF THE<br>6TH PM DESC AS FOLLOWS:-WIT: BEG AT A POINT ON<br>THE E LINE OF A PUBLIC ROAD RUNNING N FROM THEN<br>END OF MAIN ST IN THE TOWN OF DEERFIELD, KANSAS,<br>WHICH POINT IS W 1403 FT AND S 1 DEG, 14 MINUTES W<br>924 FT, FROM THE NE/C OF THE NW/4 OF SAID SECTION 11,<br>TH E 468 FT, TH S 26 DEGS, 50 MINUTES W, 328 FT, TH S 53<br>DEGS, 10 MINUTES W, 412.5 FT, TH 1 DEG, 10 MINUTES E,<br>540.5 FT TO THE POB SEC 11-24S-35W, KEARNY CO  | KEARNY |          |
| 66367000    | LEASE - OIL AND GAS | L. G. WAGNER ET UX | JOE E. DENHAM              | 7/6/1943   | 10   | 267  | 24S      | 35W   | 11      | 24535W11    | 24S-35W<br>SECTION 11: LOTS 7, 8, & 9 IN BLOCK 11 IN THE CITY OF<br>DEERFIELD AS SHOWN BY THE RECORDED PLAT THEREOF;<br>AND ALL OF LOT 13 PLAT 3 BEING ALL THAT PART OF<br>SECTION 11 LYING WEST OF THE CITY OF DEERFIELD AND<br>THE SOUTH OF THE GREAT EASTERN DITCH AND NORTH<br>OF THE MAIN ROAD RUNNING WEST FROM DEERFIELD<br>KNOWN AS THE SANTA FE TRAIL AND LOCATED IN THE<br>SW/4 NW/4 AND THE NW/4 OF THE SW/4.  | KEARNY |          |

Exhibit A - Leases to Assignment, Conveyance and Bill of Sale between PanHugoton Partners LLC and BCE-Mach LLC

| Agreement # | Agreement Type      | Original Lessor                | Original Lessee            | Date       | Book | Page | Township | Range | Section | Concatenate | Legal Description  | County | Footnote |
|-------------|---------------------|--------------------------------|----------------------------|------------|------|------|----------|-------|---------|-------------|--|--------|----------|
| 66430000    | LEASE - OIL AND GAS | MILTON CLAAR ET UX             | CITIES SERVICE OIL COMPANY | 10/22/1947 | 16   | 230  | 24S      | 35W   | 11      | 24S35W11    | A TR OF UNPLATTED LAND LYING IN THE NW/4 OF SEC 11-24S-35W, OF THE 6TH PM IN THE TOWN OF DEERFIELD, KANSAS, DESCRIBED AS FOLLOWS: TO-WIT: BEG AT A POINT WHICH IS THE INTERSECTION OF THE E LINE OF MAIN ST AND THE N LINE OF 10TH AVE OF THE PLATTED TOWN OF DEERFIELD, KANSAS; TH N 19 DEGS 45' W 132 FT, TH N 49 DEGS 05' E 214.5 FT, TH S 19 DEGS 45' E 209.5 FT, TH S 70 DEGS 15' W 200 FT TO THE POB. CONT. 78 ACS. N/4 SEC 11-24S-35W, KEARNY CO  | KEARNY |          |
| 66430000    | LEASE - OIL AND GAS | NATIONAL ALFAFA DEHYD MILL CO. | CITIES SERVICE OIL COMPANY | 5/19/1949  | 19   | 96   | 24S      | 35W   | 11      | 24S35W11    | ALL THAT TR OR PARCEL OF LAND SITUATED IN THE COUNTY OF KEARNY AND STATE OF KANSAS AND DESCRIBED AS FOLLOWS: TO-WIT: BEG AT THE SEC OF SEC 11-24S-35W, TH N. VARIATION 11 DEGS 20 MINUTES, 2156.9 FT TO A POINT, TH S 89 DEGS 47 MINUTES W 761.1 FT TO A POINT HEREINAFTER REFERRED TO AS THE POB, TH DUE S 132 FT, TH DUE W 375.1 FT, TH N 19 DEGS 55 MINUTES, W 258 FT, TH S 70 DEGS 00 MINUTES, W 557 FT, TH N 20 DEGS 00 MINUTES, W 99 FT, TH N 70 DEGS 00 MINUTES E 756.25 FT, TH DUE S 274 FT, TH DUE E 309 FT TO THE POB. CONT 3.35 ACS AND THAT FRACTIONAL TR IN THE SE/4 OF SEC 11-24S 35W, 6TH PM BEG AT A POINT 761.1 FT W OF THE E LINE OF SEC 11 AND 2156.9 FT N OF THE S LINE OF SAID SEC RUNNING TH DIRECTLY W 309.1 FT, TH AT RIGHT ANGLES 274.5 FT N TO THE ROW TO THE ATCHI SON, TOPEKA AND SANTA FE RAILWAY, TH FOLLOWING SAID ROW W NORTHEASTERLY 327 FT TO A POINT DIRECTLY N OF STARTING POINT TH STRAIGHT S 385.5 FT TO THE POB, CONT 2.34 ACRE S. MEANING TO CONVEY BY THE TERMS OF THIS LEASE ALL LAND OWNED BY SAID COMPANY IN SEC 11-24S-35W, KEARNY CO | KEARNY |          |
| 66429000    | LEASE - OIL AND GAS | P. W. HAGLER                   | CITIES SERVICE OIL COMPANY | 10/20/1947 | 16   | 246  | 24S      | 35W   | 11      | 24S35W11    | A TR OF UNPLATTED LAND LYING IN THE NW/4 SEC 11-24S-35W OF THE 6TH PM IN THE TOWN OF DEERFIELD, KANSAS AND DESCRIBED AS FOLLOWS: TO-WIT: BEG AT A POINT ON THE N LINE OF 10TH AVE AND THE E LINE OF MAIN ST, TH N 19 DEGS 45' W, 291-1/2 FT, TH N 46 DEGS 58' E, 102-9/10 FT, TH N 24 DEGS 52' E, 265-9/10 FT, TH S 19 DEGS 45' E, 523 FT, TH S 70 DEGS, 15' W, 280 FT TO THE POB SEC 11-24S-35W, KEARNY CO  | KEARNY |          |
| 66429000    | LEASE - OIL AND GAS | RICHARD LANDON                 | CITIES SERVICE OIL COMPANY | 10/23/1957 | 16   | 229  | 24S      | 35W   | 11      | 24S35W11    | COMM AT A POINT ON THE N SECTION OF SEC 11-24S-35W, OF 6TH PM AND 1200 FTE OF THE NW/4 OF SAID SEC, TH S 133.1 FT TO THE POB, TH W AT RIGHT ANGLES 150 FT, TH S AT RIGHT ANGLES 100 FT, TH E 150 FT, TH N 100 FT TO THE POB, CONT .35 ACRES, N/4 SEC 11-24S-35W, KEARNY CO   | KEARNY |          |
| 66362000    | LEASE - OIL AND GAS | THE GARDEN CITY COMPANY        | CITIES SERVICE OIL COMPANY | 12/11/1942 | 9    | 386  | 24S      | 35W   | 11      | 24S35W11    | SECTION 11, NE/4, S/2 N/2 SE/4, S/2 SE/4 AS AMENDED BY CORRECTION OF DESCRIPTION IN OIL AND GAS LEASE DATED 4/23/1949, RECORDED IN BOOK 18, PAGE 352   | KEARNY |          |

Exhibit A - Leases to Assignment, Conveyance and Bill of Sale between PanHugoton Partners LLC and BCE-Mach LLC

| Agreement # | Agreement Type      | Original Lessor                               | Original Lessee            | Date       | Book | Page | Township | Range | Section | Concatenates | Legal Description   | County | Footnote |
|-------------|---------------------|---|----------------------------|------------|------|------|----------|-------|---------|--------------|---|--------|----------|
| 66371000    | LEASE - OIL AND GAS | THE GARDEN CITY COMPANY                       | JOE E. DENHAM              | 6/1/1943   | 10   | 219  | 24S      | 35W   | 11      | 24S35W11     | A TR OF LAND IN SEC 11-24S-35W, COMMENCING AT A POINT 243 FT E OF THE NW/4 OF SAID SEC, TH E ALONG THE N SEC LINE OF SAID SEC 957 FT, TH S 1,331 FT, TH W 900 FT, TH N 11 FT, TH W 366 FT, TH S 616 FT, TH IN A SWILY DIRECTION APPROX 50 FT TO THE SEC OF A TRACT OF LAND CONVEYED BY WARRANTY DEED DTD 5-19-23 EXECUTED BY FRANK N LAROSH AND OTHERS TO FRANK G WEST AND RECORDED IN BK-24-PG 66, TH N 76 FT, TH W 484 FT, TH N 1652 FT ALONG THE W SEC LINE OF SAID SEC TH E 243 FT, TH N 243 FT TO POB, CONTAINING 42.31 ACS, M/L, SEC 11-24S-35W, KEARNY CO  | KEARNY |          |
| 66372000    | LEASE - OIL AND GAS | THE UNITED STATES IRRIGATING COMPANY          | CITIES SERVICE OIL COMPANY | 4/18/1949  | 18   | 425  | 24S      | 35W   | 11      | 24S35W11     | ALL THAT TRACT OF LAND COMPRISING THE MAIN GREAT EASTERN CANAL IN & ACROSS THE N/2 SEC 11-24S-35W, KEARNY CO  | KEARNY |          |
| 66438000    | LEASE - OIL AND GAS | TOPEKA AND SANTA FE RAILWAY CO.               | CITIES SERVICE OIL COMPANY | 4/25/1950  | 20   | 59   | 24S      | 35W   | 11      | 24S35W11     | ALL THAT CERTAIN STRIP, TR OR PARCEL OF LAND LYING AND SITUATE IN THE S/2 SEC 11-24S-35W OF THE 6TH PRINCIPAL MERIDIAN, AT DEERFIELD, KEARNY CO, KANSAS AND MORE PARTICULARLY DESC AS FOLLOWS: A STRIP OF LAND 300 FT IN WIDTH LYING 150 FT ON EACH SIDE OF THE CENTER LINE OF THE MAIN TR OF THE ATCHISON, TOPEKA AND SANTA FE RAILWAY CO, AS SAME IS NOW LOCATED AND CONSTRUCTED AND EXTENDING FROM RAILWAY ENGINEERS LOCATION STATION 24020.9 FT IN A NORTH EASTERLY DIRECTION ACROSS SAID S/2 OF SEC 11 ADJACENT E OF 2600 FT TO RAILWAY ENGINEERS LOCATION STATION 214 20.9 FT AND CONTAINING AN AREA OF 17.91 ACRES, M/L, SEC 11-24S-35W, KEARNY CO | KEARNY |          |
| 66369000    | LEASE - OIL AND GAS | WILLIAM H. HERR ET UX                         | JOE E. DENHAM              | 10/20/1943 | 10   | 471  | 24S      | 35W   | 11      | 24S35W11     | S/4 SEC 11-24S-35W, LOCATED S OF THE RW OF THE A T & S F RR CO, & W OF THE PUBLIC ROAD LEADING THROUGH THE CENTER OF THE TOWN OF DEERFIELD S TO RIVER, KEARNY CO  | KEARNY |          |
| 29910000    | LEASE - OIL AND GAS | WILLIAM T. MURRAY ET UX                       | CHAMPLIN REFINING COMPANY  | 7/24/1947  | 16   | 50   | 24S      | 35W   | 11      | 24S35W11     | 24S-35W SECTION 11: NE/4  | KEARNY |          |
| 29963001    | LEASE - OIL AND GAS | CHARLES R. FISCHER                            | JOE E. DENHAM              | 5/28/1943  | 10   | 264  | 24S      | 35W   | 13      | 24S35W13     | 24S-35W SECTION 13: S/2   | KEARNY |          |
| 29963002    | LEASE - OIL AND GAS | GARDEN CITY CO                                | JOE E. DENHAM              | 6/1/1943   | 10   | 219  | 24S      | 35W   | 13      | 24S35W13     | 24S-35W SECTION 13: W/2   | KEARNY |          |
| 29963003    | LEASE - OIL AND GAS | GERTRUDE E. CONE ET AL                        | FRED C. KOCH               | 9/7/1944   | 11   | 597  | 24S      | 35W   | 13      | 24S35W13     | 24S-35W SECTION 13: 66.74 ACRES   | KEARNY |          |
| 65095000    | LEASE - OIL AND GAS | STATE BOARD OF ADMINISTRATION, TOPEKA, KANSAS | FRED C. KOCH               | 8/26/1944  | 11   | 579  | 24S      | 35W   | 13      | 24S35W13     | 24S-35W SECTION 13: 25.1 ACRES  | KEARNY |          |
| 29972000    | LEASE - OIL AND GAS | U. J. INGRIM, SINGLE                          | J. E. O'DONNELL            | 9/1/1942   | 9    | 249  | 24S      | 35W   | 13      | 24S35W13     | 24S-35W SECTION 13: N/2   | KEARNY |          |
| 29932002    | LEASE - OIL AND GAS | O. A. WHITE ET UX                             | CITIES SERVICE OIL COMPANY | 3/29/1943  | 10   | 9    | 24S      | 36W   | 1       | 24S36W1      | 24S-36W SECTION 1: SE/4   | KEARNY |          |
| 29932001    | LEASE - OIL AND GAS | ORLIE A. WHITE ET UX                          | J. E. O'DONNELL            | 8/7/1941   | 8    | 422  | 24S      | 36W   | 1       | 24S36W1      | 24S-36W SECTION 1: LOTS 1 AND 2 AND THE S/2 OF THE NE/4 (BEING THE NE/4)  | KEARNY |          |
| 29969000    | LEASE - OIL AND GAS | C. A. LOUCKS AND RHODA D. LOUCKS, HIS WIFE    | CHAMPLIN REFINING COMPANY  | 8/12/1939  | 15   | 214  | 24S      | 36W   | 18      | 24S36W18     | 24S-36W LOTS 3, 4, E/2 SW/4   | KEARNY |          |
| 29970002    | LEASE - OIL AND GAS | C. E. WARTHEN ESTATE                          | JOE E. DENHAM              | 5/25/1943  | 10   | 11   | 24S      | 36W   | 18      | 24S36W18     | 24S-36W SECTION 18: NE/4  | KEARNY |          |
| 29970001    | LEASE - OIL AND GAS | MARIE L. BROWNE ET AL                         | JOE E. DENHAM              | 5/25/1943  | 10   | 107  | 24S      | 36W   | 18      | 24S36W18     | 24S-36W SECTION 18: NE/4  | KEARNY |          |

Exhibit A - Leases to Assignment, Conveyance and Bill of Sale between PanHugoton Partners LLC and BOE-Mach LLC

| Agreement # | Agreement Type      | Original Lessor  | Original Lessee                 | Date       | Book | Page | Township | Range | Section | Concatenate | Legal Description  | County | Footnote |
|-------------|---------------------|--|---------------------------------|------------|------|------|----------|-------|---------|-------------|--|--------|----------|
| 29966000    | LEASE - OIL AND GAS | T. H. SEHORN   | JOE E. DENHAM                   | 5/28/1943  | 10   | 71   | 24S      | 36W   | 18      | 24S36W18    | 24S-36W<br>SECTION 18: SE/4                                  | KEARNY |          |
| 62816000    | LEASE - OIL AND GAS | C. A. LOUCKS AND RHODA D. LOUCKS,<br>HIS WIFE  | J. E. O'DONNELL                 | 7/17/1941  | 8    | 188  | 24S      | 36W   | 8       | 24S36W8     | 24S-36W<br>SECTION 8: NW/4                                   | KEARNY |          |
| 29824001    | LEASE - OIL AND GAS | C. A. LOUCKS AND RHODA D. LOUCKS,<br>HIS WIFE  | JOE E. DENHAM                   | 4/12/1943  | 8    | 469  | 24S      | 36W   | 8       | 24S36W8     | 24S-36W<br>SECTION 8: NE/4                                   | KEARNY |          |
| 29824002    | LEASE - OIL AND GAS | C. E. BEYER ET UX  | GULF OIL CORPORATION            | 6/7/1945   | 13   | 32   | 24S      | 36W   | 8       | 24S36W8     | 24S-36W<br>SECTION 8: SE/4                                   | KEARNY |          |
| 29824004    | LEASE - OIL AND GAS | FERN WRAY KLEHEGE, A SINGLE<br>WOMAN   | JOE E. DENHAM                   | 4/16/1943  | 9    | 503  | 24S      | 36W   | 8       | 24S36W8     | 24S-36W<br>SECTION 8: SW/4                                   | KEARNY |          |
| 30111000    | LEASE - OIL AND GAS | S. A. TATE, ET AL  | P. S. MCCORMICK                 | 4/12/1946  | 14   | 64   | 24S      | 38W   | 6       | 24S38W6     | SECTION 7: LOTS 6 AND 7 AND THE E/2 SW/4                     | KEARNY |          |
| 30112000    | LEASE - OIL AND GAS | WILL P. ROTH ET UX   | P. S. MCCORMICK                 | 4/12/1946  | 14   | 65   | 24S      | 38W   | 7       | 24S38W7     | SECTION 7: NE/4  | KEARNY |          |
| 29887001    | LEASE - OIL AND GAS | JOHN J THOMAS A WIDOWER  | CHAMPLIN REFINING COMPANY       | 11/28/1950 | 21   | 493  | 25S      | 32W   | 19      | 25S32W19    | Sec. 19: Lots 3 & 4; E/2 SW/4; SE/4 (being the entire S/2)   | FINNEY |          |
| 29887002    | LEASE - OIL AND GAS | T W GATLIN AND WIFE LEONE B GATLIN<br>HUSBAND  | J E O'DONNELL                   | 7/14/1943  | 12   | 377  | 25S      | 32W   | 19      | 25S32W19    | Sec. 19: N/2   | FINNEY |          |
| 29919000    | LEASE - OIL AND GAS | EUNICE   POTTER AND ROY POTTER HER<br>HUSBAND  | CHAMPLIN REFINING COMPANY       | 9/8/1950   | 21   | 402  | 25S      | 32W   | 21      | 25S32W21    | 25S-32W<br>Sec. 21: E/2                                      | FINNEY |          |
| 29920000    | LEASE - OIL AND GAS | FRANK L STALEY AND ANNA L STALEY<br>HIS WIFE   | FRED C. KOCH                    | 4/6/1944   | 13   | 237  | 25S      | 32W   | 21      | 25S32W21    | Sec. 21: WEST HALF LESS AND EXCEPT OIL RIGHTS IN THE<br>SW/4 | FINNEY |          |
| 67639000    | LEASE - OIL AND GAS | BENJAMIN BULLARD AND LOUISE H<br>BULLARD HIS WIFE  | FRED C. KOCH                    | 4/14/1944  | 13   | 320  | 25S      | 32W   | 28      | 25S32W28    | 25S-32W<br>Sec. 28: NW/4                                     | FINNEY | 39       |
| 29962000    | LEASE - OIL AND GAS | ROY POTTER AND EUNICE   POTTER<br>HUSBAND AND WIFE   | J E O'DONNELL                   | 4/6/1944   | 13   | 246  | 25S      | 32W   | 28      | 25S32W28    | 25S-32W<br>Sec. 28: E/2                                      | FINNEY |          |
| 65518000    | LEASE - OIL AND GAS | THOMAS A SPENCE AND LIDA SPENCE<br>HUSBAND AND WIFE  | J E O'DONNELL                   | 4/12/1944  | 13   | 288  | 25S      | 32W   | 28      | 25S32W28    | 25S-32W<br>Sec. 28: SW/4                                     | FINNEY |          |
| 29960000    | LEASE - OIL AND GAS | ANNA D SCHEER A WIDOW  | J E O'DONNELL                   | 9/8/1941   | 11   | 370  | 25S      | 33W   | 28      | 25S33W28    | 25S-33W<br>Sec. 28: N/2; SE/4                                | FINNEY |          |
| 29950000    | LEASE - OIL AND GAS | ERNEST MOODY SINGLE  | J E O'DONNELL                   | 8/23/1941  | 11   | 339  | 25S      | 33W   | 28      | 25S33W28    | 25S-33W<br>Sec. 28: SW/4                                     | FINNEY |          |
| 29951000    | LEASE - OIL AND GAS | ERNEST C MOODY SINGLE  | J E O'DONNELL                   | 8/23/1941  | 11   | 340  | 25S      | 33W   | 29      | 25S33W29    | 25S-33W<br>Sec. 29: N/2                                      | FINNEY |          |
| 29844000    | LEASE - OIL AND GAS | ERNEST C MOODY SINGLE  | J E O'DONNELL                   | 8/23/1941  | 11   | 339  | 25S      | 33W   | 29      | 25S33W29    | 25S-33W<br>Sec. 29: S/2                                      | FINNEY |          |
| 29951000    | LEASE - OIL AND GAS | ORANGE J BROWN AND AUGUSTA<br>BROWN HIS WIFE   | NORTHERN NATURAL GAS<br>COMPANY | 10/29/1940 | 11   | 156  | 25S      | 34W   | 15      | 25S34W15    | Sec. 15: NE/4; NW/4; SE/4; SW/4                              | FINNEY | 39       |
| 30417000    | LEASE - OIL AND GAS | UNITED STATES OF AMERICA BY THE<br>SECRETARY OF THE INTERIOR<br>(KS 14595(W))                  | C M LANE                        | 12/31/1938 | 16   | 589  | 25S      | 34W   | 32      | 25S34W32    | 25S-34W<br>Sec. 32: E/2 SE/4; N/2; W/2 SE/4; SW/4;           | FINNEY |          |
| 94699000    | LEASE - OIL AND GAS | STELLA MAY SUTTON AND FRED<br>SUTTON HER HUSBAND   | WHITE EAGLE OIL COMPANY         | 4/5/1946   | 15   | 316  | 25S      | 34W   | 33      | 25S34W33    | 25S-34W<br>Sec. 33: S/2 SW/4; S/2 SE/4                       | FINNEY |          |
| 29860002    | LEASE - OIL AND GAS | STELLA SUTTON AND FRED SUTTON HER<br>HUSBAND AND GEORGE H SINK AND<br>MARGUERITE SINN HIS WIFE | J E O'DONNELL                   | 9/25/1941  | 11   | 435  | 25S      | 34W   | 33      | 25S34W33    | 25S-34W<br>Sec. 33: N/2 SE/4; N/2 SW/4; NE/4; NW/4           | FINNEY |          |
| 29910000    | LEASE - OIL AND GAS | BELLE B BAHNTGE ET AL  | FRED C. KOCH                    | 3/2/1944   | 11   | 12   | 25S      | 36W   | 2       | 25S36W2     | 25S-36W<br>SECTION 2: SW/4                                   | KEARNY |          |
| 64593000    | LEASE - OIL AND GAS | C. A. LOUCKS AND RHODA D. LOUCKS,<br>HIS WIFE  | J. E. O'DONNELL                 | 8/17/1941  | 8    | 356  | 25S      | 36W   | 2       | 25S36W2     | 25S-36W<br>SECTION 2: LOTS 1, 2, AND THE SW/4 NE/4           | KEARNY |          |
| 29928000    | LEASE - OIL AND GAS | ELLA CONDR   | FIN-KER OIL & GAS               | 3/16/1940  | 7    | 428  | 25S      | 36W   | 2       | 25S36W2     | 25S-36W<br>SECTION 2: SE/4                                   | KEARNY |          |
| 29912000    | LEASE - OIL AND GAS | J. B. CARMICHAEL   | STANOLIND OIL & GAS COMPANY     | 4/18/1944  | 11   | 66   | 25S      | 36W   | 2       | 25S36W2     | 25S-36W<br>SECTION 2: NW/4; NW/4                             | KEARNY |          |

Exhibit A - Leases to Assignment, Conveyance and Bill of Sale between PanHugoton Partners LLC and BCE-Mach LLC

| Agreement #          | Agreement Type      | Original Lessor  | Original Lessee              | Date       | Book | Page | Township | Range | Section | Concatenate | Legal Description   | County | Footnote |
|----------------------|---------------------|--|------------------------------|------------|------|------|----------|-------|---------|-------------|---|--------|----------|
| 29914000<br>64600000 | LEASE - OIL AND GAS | JOHN B. CARMICHAEL   | FIN-HER OIL & GAS            | 4/12/1940  | 7    | 543  | 25S      | 36W   | 2       | 25S38W2     | 25S-36W<br>SECTION 2, NE/4 NW/4, S/2 NW/4   | KEARNY |          |
| 29913000<br>62725000 | LEASE - OIL AND GAS | MARJORIE G. PIPER ET VIR   | FRED C. KOCH                 | 3/28/1944  | 11   | 60   | 25S      | 36W   | 2       | 25S38W2     | 25S-36W<br>SECTION 2: EAST 100 ACRES OF THE SE/4 DESCRIBED AS FOLLOWS: COMMENCING AT THE SE CORNER OF SAID SECTION 2, RUNNING THENCE WEST ON SECTION LINE 100 RODS; THENCE EAST 100 RODS; THENCE SOUTH 160 RODS TO PLACE OF BEGINNING | KEARNY |          |
| 29928003             | LEASE - OIL AND GAS | CARRIE M. BURNS AND CLYDE E. BURNS, HER HUSBAND                              | JOE E. DENHAM                | 3/14/1944  | 11   | 26   | 25S      | 37W   | 6       | 25S37W6     | 25S-37W<br>SECTION 6, NW/4  | KEARNY |          |
| 29928004             | LEASE - OIL AND GAS | CLYDE E. BURNS AND CARRIE M. BURNS, HIS WIFE                                 | JOE E. DENHAM                | 3/14/1944  | 11   | 25   | 25S      | 37W   | 6       | 25S37W6     | 25S-37W<br>SECTION 6, SW/4  | KEARNY |          |
| 29928001             | LEASE - OIL AND GAS | J. E. HEINTZ AND MARGARET M. HEINTZ, HIS WIFE                                | J. E. O'DONNELL              | 7/22/1941  | 8    | 223  | 25S      | 37W   | 6       | 25S37W6     | 25S-37W<br>SECTION 6, SE/4  | KEARNY |          |
| 29928002             | LEASE - OIL AND GAS | THE LAMIN STATE BANK   | JOE E. DENHAM                | 8/5/1943   | 10   | 272  | 25S      | 37W   | 6       | 25S37W6     | 25S-37W<br>SECTION 6, LOTS 1 AND 2, S/2 NE/4 (BEING ALL OF THE NE/4)  | KEARNY |          |
| 29900001             | LEASE - OIL AND GAS | GEORGE H. TORLINE AND ROSA A. TORLINE HUSBAND AND WIFE                       | J. E. O'DONNELL              | 5/9/1944   | 13   | 442  | 26S      | 32W   | 15      | 26S32W15    | 26S-32W<br>Sec. 15, N/2   | FINNEY |          |
| 29900002             | LEASE - OIL AND GAS | JOSEPH J. GIGOT AND ROSA GIGOT HUSBAND AND WIFE                              | J. E. O'DONNELL              | 4/10/1944  | 13   | 265  | 26S      | 32W   | 15      | 26S32W15    | 26S-32W<br>Sec. 15, S/2   | FINNEY |          |
| 29977000             | LEASE - OIL AND GAS | JOSEPH J. OHMES AND JOSEPHINE L. OHMES HUSBAND AND WIFE                      | J. E. O'DONNELL              | 5/17/1944  | 13   | 334  | 26S      | 32W   | 22      | 26S32W22    | 26S-32W<br>Sec. 22, SE/4  | FINNEY |          |
| 29902000             | LEASE - OIL AND GAS | LAWRENCE ALOYSIUS OHMES A SINGLE MAN   | CHAMPLIN REFINING COMPANY    | 11/9/1950  | 21   | 478  | 26S      | 32W   | 22      | 26S32W22    | 26S-32W<br>Sec. 22, NE/4  | FINNEY |          |
| 29976000             | LEASE - OIL AND GAS | MARION K. SALMANS AND AGNES SALMANS HIS WIFE                                 | FRED C. KOCH                 | 4/20/1944  | 14   | 339  | 26S      | 32W   | 22      | 26S32W22    | 26S-32W<br>Sec. 22, N/2 NW/4  | FINNEY |          |
| 29978000             | LEASE - OIL AND GAS | MARTIN HEIMAN AND LENA HEIMAN HIS WIFE                                       | FRED C. KOCH                 | 4/21/1944  | 13   | 299  | 26S      | 32W   | 22      | 26S32W22    | 26S-32W<br>Sec. 22, S/2 NW/4  | FINNEY |          |
| 29842002             | LEASE - OIL AND GAS | JOHN W. NOLAN AND GLADYS NOLAN HIS WIFE                                      | J. E. O'DONNELL              | 8/27/1941  | 11   | 328  | 26S      | 33W   | 13      | 26S33W13    | 26S-33W<br>Sec. 13, W/2   | FINNEY |          |
| 29842001             | LEASE - OIL AND GAS | S. H. STRACKELJOHN AND LADY RUTH STRACKELJOHN HIS WIFE                       | FRED C. KOCH                 | 7/16/1943  | 12   | 381  | 26S      | 33W   | 13      | 26S33W13    | 26S-33W<br>Sec. 13, E/2   | FINNEY |          |
| 29886000             | LEASE - OIL AND GAS | AGNES P. RIGG A WIDOW  | E PAUL HATFIELD              | 2/15/1943  | 12   | 182  | 26S      | 33W   | 6       | 26S33W6     | 26S-33W<br>Sec. 6, SW/4 SW/4; E/2 SW/4; SE/4; NW/4 SW/4   | FINNEY |          |
| 29916000             | LEASE - OIL AND GAS | JOHN RICE A WIDOWER  | CITIES SERVICE OIL COMPANY   | 4/1/1943   | 12   | 186  | 26S      | 33W   | 8       | 26S33W8     | 26S-33W<br>Sec. 8, SE/4   | FINNEY |          |
| 29917000             | LEASE - OIL AND GAS | LEON E. THOMAS A SINGLE MAN  | NORTHERN NATURAL GAS COMPANY | 11/25/1944 | 14   | 489  | 26S      | 33W   | 8       | 26S33W8     | 26S-33W<br>Sec. 8, E/2 NE/4   | FINNEY |          |
| 29918000<br>65699000 | LEASE - OIL AND GAS | LUKE MOWBRAY AND DENA U. MOWBRAY HUSBAND AND WIFE                            | E PAUL HATFIELD              | 4/17/1943  | 12   | 237  | 26S      | 33W   | 8       | 26S33W8     | 26S-33W<br>Sec. 8, SW/4   | FINNEY | 39       |
| 29906000             | LEASE - OIL AND GAS | BERTHA M. FOSTER A WIDOW; WILLIAM D. FOSTER & MARJORIE FOSTER HIS WIFE ET AL | J. E. O'DONNELL              | 9/6/1941   | 11   | 384  | 26S      | 34W   | 12      | 26S34W12    | 26S-34W<br>Sec. 12, N/2   | FINNEY |          |
| 29946000             | LEASE - OIL AND GAS | JENNIE BARKER A WIDOW  | MAGNOLIA PETROLEUM COMPANY   | 5/5/1945   | 15   | 46   | 26S      | 34W   | 12      | 26S34W12    | 26S-34W<br>Sec. 12, S/2   | FINNEY |          |
| 29907002             | LEASE - OIL AND GAS | MINNIE STOUT A WIDOW, ORA E. GREEN WIDOWER, ET AL                            | NORTHERN NATURAL GAS COMPANY | 6/29/1944  | 14   | 190  | 26S      | 34W   | 14      | 26S34W14    | 26S-34W<br>Sec. 14, S/2   | FINNEY |          |
| 29907001             | LEASE - OIL AND GAS | NELLIE C. GRAHAM, A MARRIED WOMAN, FORMERLY NELLIE C. LOCKWOOD, A WIDOW      | J. E. O'DONNELL              | 9/22/1941  | 11   | 445  | 26S      | 34W   | 14      | 26S34W14    | 26S-34W<br>SECTION 14, N/2  | FINNEY |          |
| 29987000             | LEASE - OIL AND GAS | IRA B. HATFIELD A SINGLE MAN   | E PAUL HATFIELD              | 2/6/1943   | 12   | 117  | 26S      | 34W   | 15      | 26S34W15    | 26S-34W<br>Sec. 15, S/2   | FINNEY |          |

Exhibit A - Leases to Assignment, Conveyance and Bill of Sale between PanHugoton Partners LLC and BCE-Mach LLC

| Agreement # | Agreement Type      | Original Lessor  | Original Lessee                          | Date       | Book | Page | Township | Range | Section | Concatenate | Legal Description  | County  | Footnote |
|-------------|---------------------|--|--|------------|------|------|----------|-------|---------|-------------|--|---------|----------|
| 29853002    | LEASE - OIL AND GAS | JOHN W NOLAN AND GLADYS F NOLAN HIS WIFE   | J E O'DONNELL                            | 9/11/1941  | 11   | 385  | 26S      | 34W   | 15      | 26S34W15    | 26S-34W<br>Sec. 15: N/2  | FINNEY  |          |
| 29853004    | LEASE - OIL AND GAS | MAGNOLIA PETROLEUM COMPANY   | CHAMPLIN REFINING COMPANY                | 8/1/1946   | 15   | 542  | 26S      | 34W   | 15      | 26S34W15    | 26S-34W<br>Sec. 15: N/2  | FINNEY  |          |
| 29853002    | LEASE - OIL AND GAS | JOHN W NOLAN AND GLADYS F NOLAN HIS WIFE   | J E O'DONNELL                            | 9/11/1941  | 11   | 385  | 26S      | 34W   | 16      | 26S34W16    | 26S-34W<br>Sec. 16: S/2  | FINNEY  |          |
| 29853003    | LEASE - OIL AND GAS | MAGNOLIA PETROLEUM COMPANY   | CHAMPLIN REFINING COMPANY                | 8/1/1946   | 15   | 543  | 26S      | 34W   | 16      | 26S34W16    | 26S-34W<br>Sec. 16: S/2  | FINNEY  |          |
| 29853001    | LEASE - OIL AND GAS | UNITED STATES OF AMERICA BY THE SECRETARY OF THE INTERIOR KSELBIL 0013706  | G M TAYLOR                               | 12/31/1938 | N/A  | N/A  | 26S      | 34W   | 16      | 26S34W16    | 26S-34W<br>Sec. 16: N/2  | FINNEY  |          |
| 29853000    | LEASE - OIL AND GAS | MAXINE D JONES AND JOHN C JONES HER HUSBAND  | HOWARD KUHN                              | 11/2/1943  | 12   | 639  | 26S      | 34W   | 19      | 26S34W19    | 26S-34W<br>Sec. 19: All  | FINNEY  |          |
| 29834002    | LEASE - OIL AND GAS | CLAUDE D WHITFIELD, SOLE AND ONLY HEIR OF IDA R WHITFIELD DECEASED AND NORMA A WHITFIELD, WIFE OF CLAUDE D WHITFIELD | CHAMPLIN REFINING COMPANY                | 1/15/1948  | 17   | 7    | 26S      | 34W   | 5       | 26S34W5     | 26S-34W<br>Sec. 5: Lots 1 & 2; S/2 NE/4  | FINNEY  |          |
| 29834003    | LEASE - OIL AND GAS | EARNEST C MOODY, SINGLE; CHESTER O MOODY & RUBY MOODY HIS WIFE, ET AL  | CHAMPLIN REFINING COMPANY                | 6/20/1949  | 19   | 328  | 26S      | 34W   | 5       | 26S34W5     | 26S-34W<br>Sec. 5: Lots 3 & 4; S/2 NW/4  | FINNEY  |          |
| 29834004    | LEASE - OIL AND GAS | EARNEST C MOODY, SINGLE; CHESTER O MOODY & RUBY MOODY HIS WIFE, ET AL  | CHAMPLIN REFINING COMPANY                | 6/20/1949  | 19   | 324  | 26S      | 34W   | 5       | 26S34W5     | 26S-34W<br>Sec. 5: Lots 1 & 2; S/2 NE/4  | FINNEY  |          |
| 29834001    | LEASE - OIL AND GAS | THOMAS H KEPHART SINGLE  | J E O'DONNELL                            | 8/21/1941  | 11   | 309  | 26S      | 34W   | 5       | 26S34W5     | 26S-34W<br>Sec. 5: S/2   | FINNEY  |          |
| 29838002    | LEASE - OIL AND GAS | C LEE REEVE A WIDOWER  | J E O'DONNELL                            | 8/1/1941   | 11   | 312  | 26S      | 34W   | 7       | 26S34W7     | 26S-34W<br>Sec. 7: NE/4  | FINNEY  | 39       |
| 29840000    | LEASE - OIL AND GAS | EARL W CAMPBELL ET AL  | THE FIN-KER OIL & GAS PRODUCTION COMPANY | 3/25/1947  | 16   | 258  | 26S      | 34W   | 7       | 26S34W7     | 26S-34W<br>Sec. 7: Lots 3 & 4; E/2 SW/4, SE/4  | FINNEY  |          |
| 29858000    | LEASE - OIL AND GAS | JAMES YEISER A SINGLE MAN AND RYLAND D BEDFORD A SINGLE MAN ED M WATKINS AND MABEL E WATKINS HIS WIFE                | J E O'DONNELL                            | 9/6/1941   | 11   | 444  | 26S      | 34W   | 8       | 26S34W8     | 26S-34W<br>Sec. 8: S/2 NE/4; N/2 NE/4; S/2 NW/4  | FINNEY  |          |
| 30049000    | LEASE - OIL AND GAS | R. E. WINTER ET AL   | JOE E DENHAM                             | 4/20/1943  | 3    | 560  | 28S      | 33W   | 26      | 28S33W26    | 28S-33W<br>Sec. 26: SW/4   | HASKELL | 2        |
| 82888000    | LEASE - OIL AND GAS | EQUAL ROYALTY COMPANY AND ROYALTY HOLDING COMPANY  | NORTHERN NATURAL GAS COMPANY             | 7/16/1953  | 13   | 64   | 28S      | 34W   | 1       | 28S34W1     | 28S-34W<br>SECTION 1: E/2  | HASKELL | 2        |
| 30047002    | LEASE - OIL AND GAS | FRANK MCCOY AND ETTA MCCOY HIS WIFE  | JOE E DENHAM                             | 5/10/1944  | 6    | 3    | 28S      | 34W   | 29      | 28S34W29    | 28S-34W<br>Sec. 29: SE/4   | HASKELL | 2        |
| 30047001    | LEASE - OIL AND GAS | FRANK MCCOY AND ETTA MCCOY HIS WIFE  | CITIES SERVICE OIL COMPANY               | 11/9/1942  | 3    | 504  | 28S      | 34W   | 29      | 28S34W29    | 28S-34W<br>Sec. 29: SE/4   | HASKELL | 2        |
| 30052000    | LEASE - OIL AND GAS | E M GREGG ET AL  | HELMRICH & PAYNE INC                     | 8/20/1935  | 6    | 295  | 28S      | 34W   | 32      | 28S34W32    | 28S-34W<br>Sec. 32: SW/4   | HASKELL | 2        |
| 30047002    | LEASE - OIL AND GAS | EQUAL ROYALTY COMPANY AND ROYALTY HOLDING COMPANY  | JOE E DENHAM                             | 5/10/1944  | 6    | 3    | 28S      | 34W   | 32      | 28S34W32    | 28S-34W<br>Sec. 32: NW/4   | HASKELL | 2        |
| 30051000    | LEASE - OIL AND GAS | FRANK MCCOY AND ETTA MCCOY HIS WIFE  | CITIES SERVICE OIL COMPANY               | 7/28/1945  | 6    | 591  | 28S      | 34W   | 32      | 28S34W32    | 28S-34W<br>Sec. 32: NE/4   | HASKELL | 2        |
| 30047001    | LEASE - OIL AND GAS | FRANK MCCOY AND ETTA MCCOY HIS WIFE  | CITIES SERVICE OIL COMPANY               | 11/9/1942  | 3    | 504  | 28S      | 34W   | 32      | 28S34W32    | 28S-34W<br>Sec. 32: NW/4   | HASKELL | 2        |
| 30075000    | LEASE - OIL AND GAS | ELLENA FLORENCE TILLER A WIDOW   | UNITED PRODUCING COMPANY INC             | 1/15/1943  | 3    | 514  | 29S      | 34W   | 10      | 29S34W10    | 29S-34W<br>Sec. 10: NW/4 SW/4; NW/4, S/2 SW/4 Limited to the wellbore of the MLP Tiller A-2 (API 1508121616) | HASKELL | 38       |
| 30074000    | LEASE - OIL AND GAS | S B HOWELL BEING THE SAME PERSON AS SAMUEL B HOWELL AND SUSIE H HOWELL HIS WIFE ET AL                                | UNITED PRODUCING COMPANY INC             | 1/12/1943  | 3    | 540  | 29S      | 34W   | 10      | 29S34W10    | 29S-34W<br>Sec. 10: SE/4 Limited to the wellbore of the MLP Tiller A-2 (API 1508121616)                      | HASKELL | 2        |



Exhibit A - Leases to Assignment, Conveyance and Bill of Sale between PanHugoton Partners LLC and BCE-Mach LLC

| Agreement #          | Agreement Type      | Original Lessor   | Original Lessee                 | Date       | Book | Page | Township | Range | Section | Concatenate | Legal Description   | County  | Footnote |
|----------------------|---------------------|---|---------------------------------|------------|------|------|----------|-------|---------|-------------|---|---------|----------|
| 30070000             | LEASE - OIL AND GAS | KATHARINA STUCKY A WIDOW;<br>SOLOMON S STUCKY AND CELIA STUCKY<br>HIS WIFE ET AL                                  | UNITED PRODUCING COMPANY<br>INC | 1/13/1943  | 4    | 6    | 29S      | 34W   | 11      | 29S34W11    | 29S-34W<br>Sec. 11: SW/4; E/2 NW/4  | HASKELL | 2        |
| 30043000             | LEASE - OIL AND GAS | CHARLES KOENIG AND HULDAH KOENIG<br>HIS WIFE  | UNITED PRODUCING COMPANY<br>INC | 12/18/1942 | 3    | 407  | 29S      | 34W   | 12      | 29S34W12    | 29S-34W<br>Sec. 12: SW/4  | HASKELL | 2        |
| 30076000             | LEASE - OIL AND GAS | GRACE HUNGATE A WIDOW; MYRON L<br>HUNGATE AND GLADYS HUNGATE HIS<br>WIFE ET AL                                    | UNITED PRODUCING COMPANY<br>INC | 1/12/1943  | 3    | 530  | 29S      | 34W   | 13      | 29S34W13    | 29S-34W<br>Sec. 13: N/2   | HASKELL | 2        |
| 82815000             | LEASE - OIL AND GAS | PEARL D. WRIGHT AND S. EDMUND<br>WRIGHT   | UNITED PRODUCING COMPANY<br>INC | 1/11/1943  | 3    | 517  | 29S      | 34W   | 13      | 29S34W13    | 29S-34W<br>Sec. 13: SW/4  | HASKELL | 2        |
| 82816000             | LEASE - OIL AND GAS | PEARL WARNER ET AL  | UNITED PRODUCING COMPANY<br>INC | 1/13/1943  | 3    | 509  | 29S      | 34W   | 13      | 29S34W13    | 29S-34W<br>Sec. 13: SE/4  | HASKELL | 2        |
| 30069000             | LEASE - OIL AND GAS | FRED W SCHROEDER A SINGLE MAN   | UNITED PRODUCING COMPANY<br>INC | 3/20/1944  | 4    | 489  | 29S      | 34W   | 14      | 29S34W14    | 29S-34W<br>Sec. 14: SW/4  | HASKELL | 2        |
| 30068000             | LEASE - OIL AND GAS | J B WRIGHT AND LAURA A WRIGHT HIS<br>WIFE   | ALDEN W FOSTER                  | 4/23/1934  | 2    | 234  | 29S      | 34W   | 14      | 29S34W14    | 29S-34W<br>Sec. 14: SE/4  | HASKELL | 2        |
| 30065001             | LEASE - OIL AND GAS | MYRON YUNCKER A SINGLE MAN AND<br>AN INCOMPETENT PERSON BY EMMA R<br>YUNCKER GUARDIAN OF HIS PERSON<br>AND ESTATE | UNITED PRODUCING COMPANY<br>INC | 12/2/1944  | 5    | 590  | 29S      | 34W   | 14      | 29S34W14    | 29S-34W<br>Sec. 14: NE/4; NW/4  | HASKELL | 2        |
| 30065003             | LEASE - OIL AND GAS | WILLIE YUNCKER AND EMMA R YUNCKER<br>HIS WIFE   | ALDEN W FOSTER                  | 4/23/1934  | 2    | 232  | 29S      | 34W   | 14      | 29S34W14    | 29S-34W<br>Sec. 14: NE/4  | HASKELL | 2        |
| 30065002             | LEASE - OIL AND GAS | WILLIE YUNCKER AND EMMA R YUNCKER<br>HIS WIFE   | ALDEN W FOSTER                  | 4/23/1934  | 2    | 221  | 29S      | 34W   | 14      | 29S34W14    | 29S-34W<br>Sec. 14: NW/4  | HASKELL | 2        |
| 30087000<br>67290000 | LEASE - OIL AND GAS | NONA WHITNAH A SINGLE LADY  | ALDEN W FOSTER                  | 4/25/1934  | 2    | 183  | 29S      | 34W   | 22      | 29S34W22    | 29S-34W<br>Sec. 22: S/2 NE/4; NE/4 NE/4   | HASKELL | 2        |
| 30064000             | LEASE - OIL AND GAS | CHAS E LESLIE AND MYRTLE I LESLIE HIS<br>WIFE   | UNITED PRODUCING COMPANY<br>INC | 1/11/1943  | 3    | 537  | 29S      | 34W   | 26      | 29S34W26    | Sec. 26: SW/4 SE/4; S/2 SE/4 SE/4; S/2 NW/4 SE/4; S/2 NE/4<br>SE/4; N/2 SE/4 SE/4; N/2 NW/4 SE/4; N/2 NE/4 SE/4<br>Limited to the wellbores of the MLP Santala 2-36 (API<br>1508121172); MLP Santala 3-26 (API 1508121170); and MLP<br>Santala A-1-26 (API 1508120858)    | HASKELL | 2        |
| 30063000<br>67311000 | LEASE - OIL AND GAS | FRANK MCCOY AND ETNA MCCOY HIS<br>WIFE  | UNITED PRODUCING COMPANY<br>INC | 1/11/1943  | 3    | 511  | 29S      | 34W   | 26      | 29S34W26    | 29S-34W<br>Sec. 26: NW/4; SW/4; NW/4; SE/4; NW/4; SE/4 NE/4;<br>NE/4; NW/4; S/2 SW/4 NE/4; N/2 SW/4 NE/4; N/2 NE/4<br>Limited to the wellbores of the MLP Santala 2-36 (API<br>1508121172); MLP Santala 3-26 (API 1508121170); and MLP<br>Santala A-1-26 (API 1508120858) | HASKELL | 2        |
| 30062000             | LEASE - OIL AND GAS | SOUTHWESTERN COLLEGE A<br>CORPORATION   | UNITED PRODUCING COMPANY<br>INC | 2/22/1943  | 3    | 539  | 29S      | 34W   | 26      | 29S34W26    | 29S-34W<br>Sec. 26: SW/4<br>Limited to the wellbores of the MLP Santala 2-36 (API<br>1508121172); MLP Santala 3-26 (API 1508121170); and MLP<br>Santala A-1-26 (API 1508120858)   | HASKELL | 2        |
| 30088000<br>67295000 | LEASE - OIL AND GAS | HANNAH FOSTER A SINGLE WOMAN  | ALDEN W FOSTER                  | 5/7/1934   | 2    | 178  | 29S      | 34W   | 27      | 29S34W27    | Less and except the wellbores of the MLP Santala 2-36 (API<br>1508121172); MLP Santala 3-26 (API 1508121170); and MLP<br>Santala A-1-26 (API 1508120858)  | HASKELL | 2        |

Exhibit A - Leases to Assignment, Conveyance and Bill of Sale between PanHugoton Partners LLC and BCE-Mach LLC

| Agreement #                      | Agreement Type      | Original Lessor  | Original Lessee                 | Date               | Book | Page | Township | Range | Section | Concomitance | Legal Description  | County  | Footnote |
|----------------------------------|---------------------|--|---------------------------------|--------------------|------|------|----------|-------|---------|--------------|--|---------|----------|
| 30080000<br>62596000             | LEASE - OIL AND GAS | RUBY GRACE SCHMITT AND H M SCHMITT HER HUSBAND   | ALDEN W FOSTER                  | 4/25/1934          | 2    | 171  | 29S      | 34W   | 27      | 29S34W27     | 29S-34W<br>Sec. 27: SW/4 SW/4; NW/4 SW/4; E2 SW/4<br>29S-34W   | HASKELL | 2        |
| 30090000<br>67297000             | LEASE - OIL AND GAS | MRS CHARLES KOENIG AND CHARLES KOENIG HER HUSBAND  | ALDEN W FOSTER                  | 5/12/1934          | 2    | 166  | 29S      | 34W   | 28      | 29S34W28     | Sec. 28: SE/4 SE/4; E2 NW/4 SE/4; E2 NE/4 SE/4; W2 NE/4 SE/4; W2 NW/4 SE/4; SW/4 SE/4<br>LESS AND EXCEPT THE MLP KOENIG 1-28 WELL (API 081-21029-0001) AND THE MLP KOENIG 2-28 WELL (API 15-081-21037) | HASKELL | 2        |
| 30082000                         | LEASE - OIL AND GAS | JOHN D G STUCKY AND SOPHIA STUCKY HIS WIFE   | UNITED PRODUCING COMPANY INC    | 9/17/1943          | 4    | 349  | 29S      | 34W   | 29      | 29S34W29     | 29S-34W<br>Sec. 29: NE/4   | HASKELL | 2        |
| 30060000<br>67316000             | LEASE - OIL AND GAS | C L HUXMAN AND FLORENCE HUXMAN HIS WIFE  | UNITED PRODUCING COMPANY INC    | 2/26/1944          | 4    | 444  | 29S      | 34W   | 34      | 29S34W34     | 29S-34W<br>Sec. 34: S2 SW/4 SE/4; S2 NW/4 SE/4; N2 SW/4 SE/4; N2 NW/4 SE/4; E2 SE/4  | HASKELL | 2        |
| 30059000<br>67298000             | LEASE - OIL AND GAS | JAMES F MOYER AND WIFE ANNA MOYER  | ALDEN W FOSTER                  | 5/21/1934          | 2    | 192  | 29S      | 34W   | 34      | 29S34W34     | 29S-34W<br>Sec. 34: NW/4   | HASKELL | 2        |
| 30061000<br>67318000             | LEASE - OIL AND GAS | M E THRELKELD AND J D THRELKELD HER HUSBAND  | JOE E. DENHAM                   | 6/9/1943           | 4    | 312  | 29S      | 34W   | 34      | 29S34W34     | 29S-34W<br>Sec. 34: SW/4 SW/4; NW/4 SW/4; E2 SW/4  | HASKELL | 2        |
| 30102001<br>67319001             | LEASE - OIL AND GAS | CLARA VAIL A WIDOW, OLUS H VAIL AND MYRA VAIL HIS WIFE ET AL   | UNITED PRODUCING COMPANY INC    | 10/14/1944         | 5    | 287  | 29S      | 34W   | 35      | 29S34W35     | 29S-34W<br>Sec. 35: SW/4 SW/4; SW/4 NW/4; NW/4 SW/4; NW/4 NW/4; E2 W/2; E2   | HASKELL | 2        |
| 30102003<br>67319003             | LEASE - OIL AND GAS | EUROMEX OIL COMPANY INC  | W B OSBORN                      | 5/25/1946          | 7    | 327  | 29S      | 34W   | 35      | 29S34W35     | 29S-34W<br>Sec. 35: SW/4 SW/4; SW/4 NW/4; NW/4 SW/4; NW/4 NW/4; E2 W/2; E2   | HASKELL | 2        |
| 30102002<br>67319002             | LEASE - OIL AND GAS | JOHN J FLEET AND JUANICE FLEET HIS WIFE AND HAZEL T FLEET, EXECUTRIX OF THE ESTATE OF D F FLEET DECEASED | W B OSBORN                      | 12/14/1944         | 6    | 260  | 29S      | 34W   | 35      | 29S34W35     | 29S-34W<br>Sec. 35: E2 W/2; E2; NW/4 SW/4; SW/4 NW/4; NW/4 SW/4; NW/4 NW/4   | HASKELL | 2        |
| 30102004<br>67319004             | LEASE - OIL AND GAS | W B OSBORN AND JEWEL H OSBORN HIS WIFE   | UNITED PRODUCING COMPANY INC    | 12/14/1946         | 7    | 585  | 29S      | 34W   | 35      | 29S34W35     | 29S-34W<br>Sec. 35: NW/4 SW/4; SW/4 NW/4; NW/4 NW/4; E2 W/2; E2; SW/4 SW/4   | HASKELL | 2        |
| N/A                              | TERM MINERAL DEED   | ANADARKO PETROLEUM CORPORATION   | MERIT PARTNERS, L.P., ET AL     | EFFECTIVE 9/1/2004 | 181  | 674  | 29S      | 34W   | 4       | 29S34W4      | 29S-34W<br>Sec. 4: NW/4  | HASKELL | 2        |
| 30084000                         | LEASE - OIL AND GAS | ALFRED J COLLINGWOOD AND EDNA COLLINGWOOD HIS WIFE   | PANHANDLE EASTERN PIPE LINE CO  | 4/30/1942          | 3    | 343  | 29S      | 34W   | 8       | 29S34W8      | 29S-34W<br>Sec. 8: NW/4; NE/4  | HASKELL | 2        |
| 30014000                         | LEASE - OIL AND GAS | G. D. BLACKWELDER AND ELLA C. BLACKWELDER, HIS WIFE  | ALDEN W. FOSTER                 | 7/7/1934           | 3    | 156  | 29S      | 35W   | 13      | 29S35W13     | 29S-35W<br>SECTION 13: SW/4  | GRANT   | 2        |
| 30014000                         | LEASE - OIL AND GAS | G. D. BLACKWELDER AND ELLA C. BLACKWELDER, HIS WIFE  | ALDEN W. FOSTER                 | 7/7/1934           | 3    | 156  | 29S      | 35W   | 23      | 29S35W23     | 29S-35W<br>SECTION 23: NE/4  | GRANT   | 2        |
| 30014000                         | LEASE - OIL AND GAS | G. D. BLACKWELDER AND ELLA C. BLACKWELDER, HIS WIFE  | ALDEN W. FOSTER                 | 7/7/1934           | 3    | 156  | 29S      | 35W   | 24      | 29S35W24     | 29S-35W<br>SECTION 24: NW/4  | GRANT   | 2        |
| 30015000                         | LEASE - OIL AND GAS | G. D. BLACKWELDER AND ELLA C. BLACKWELDER, HIS WIFE  | ALDEN W. FOSTER                 | 7/7/1934           | 3    | 155  | 29S      | 35W   | 24      | 29S35W24     | 29S-35W<br>SECTION 24: NE/4, S/2   | GRANT   | 2        |
| 30016000                         | LEASE - OIL AND GAS | E. O. STUART (BEING THE SAME PERSON AS EDWIN O. STUART) AND EVA A. CLARKE, HIS WIFE                      | ALDEN W. FOSTER                 | 7/6/1934           | 3    | 161  | 29S      | 35W   | 28      | 29S35W28     | 29S-35W<br>SECTION 28: E/2 SE/4  | GRANT   | 2        |
| 33171000<br>95561000<br>95528000 | LEASE - OIL AND GAS | BERT W MCGINNIS AND EVA J MCGINNIS HIS WIFE  | EMPIRE OIL AND REFINING COMPANY | 3/15/1934          | 192  | 308  | 2N       | 14ECM | 22      | 2N14ECM22    | 2N-14ECM<br>Sec. 22: NW/4<br>LIMITED TO THE WELLBORE ONLY OF THE BOWEN 1-22 WELL (API 3513928524)  | TEXAS   |          |
| 33170000<br>60253000             | LEASE - OIL AND GAS | EFFIE BOWEN A WIDOW  | STANLEY MARSH JR                | 4/6/1940           | 217  | 180  | 2N       | 14ECM | 22      | 2N14ECM22    | 2N-14ECM<br>Sec. 22: SW/4<br>LIMITED TO THE WELLBORE ONLY OF THE BOWEN 1-22 WELL (API 3513928524)  | TEXAS   |          |
| 33085000                         | LEASE - OIL AND GAS | CARL A MORAWITZ AND R W KURTZE TRUSTEES OF THE O JOLLIFFE ESTATE   | ORRIN F TUCKER                  | 10/20/1953         | 252  | 265  | 2N       | 19ECM | 8       | 2N19ECM8     | 2N-19ECM<br>Sec. 8: NE/4   | TEXAS   | 28       |

Exhibit A - Leases to Assignment, Conveyance and Bill of Sale between PanHugoton Partners LLC and BCE-Mach LLC

| Agreement #                                  | Agreement Type      | Original Lessor   | Original Lessee   | Date                   | Book   | Page       | Township   | Range      | Section | Concatenate          | Legal Description   | County  | Footnote |
|--|---------------------|---|---|------------------------|--------|------------|------------|------------|---------|----------------------|---|---------|----------|
| 33084000                                     | LEASE - OIL AND GAS | CARL A MORAWITZ AND R W KURTZE TRUSTEES OF THE O JOLLIFFE TRUST ESTATE  | SINCLAIR OIL & GAS COMPANY                                      | 4/5/1952               | 257    | 523        | 2N         | 19ECM      | 8       | 2N19ECM/8            | 2N-19ECM Sec. 8; SE/4   | TEXAS   | 28       |
| 33082001                                     | LEASE - OIL AND GAS | GEORGE S GILBERT AND EMMA GILBERT HUSBAND AND WIFE  | UNION OIL COMPANY OF CALIFORNIA                                 | 12/15/1951             | 307    | 523        | 2N         | 19ECM      | 8       | 2N19ECM/8            | 2N-19ECM Sec. 8; W/2  | TEXAS   | 28       |
| 33082002                                     | LEASE - OIL AND GAS | THE RESERVE PETROLEUM COMPANY   | UNION OIL COMPANY OF CALIFORNIA                                 | 7/23/1952              | 294    | 210        | 2N         | 19ECM      | 8       | 2N19ECM/8            | 2N-19ECM Sec. 8; W/2  | TEXAS   | 28       |
| 31737000                                     | LEASE - OIL AND GAS | ROY B RAVENSCROFT AND ROSE E RAVENSCROFT HIS WIFE   | PANHANDLE EASTERN PIPELINE COMPANY                              | 4/8/1954               | 141    | 371        | 2N         | 20ECM      | 13      | 2N20ECM/13           | 2N-20ECM Sec. 13; S/2 SW/4  | BEAVER  | 3        |
| 31734000                                     | LEASE - OIL AND GAS | GREEN T C SMITH AND MARY I SMITH HIS WIFE   | PANHANDLE EASTERN PIPELINE COMPANY, A CORPORATION               | 12/9/1945              | 21     | 231        | 2N         | 22ECM      | 28      | 2N22ECM/28           | 2N-22ECM Sec. 28; SW/4 SW/4   | BEAVER  | 3        |
| 31735000                                     | LEASE - OIL AND GAS | RAYMOND SMITH AND LAVAUIN SMITH HIS WIFE  | PANHANDLE EASTERN PIPELINE COMPANY, A CORPORATION               | 12/9/1945              | 21     | 412        | 2N         | 22ECM      | 28      | 2N22ECM/28           | 2N-22ECM Sec. 28; N/2 SW/4; SE/4 SW/4   | BEAVER  | 3        |
| 31734000                                     | LEASE - OIL AND GAS | GREEN T C SMITH AND MARY I SMITH HIS WIFE   | PANHANDLE EASTERN PIPELINE COMPANY, A CORPORATION               | 12/9/1945              | 21     | 231        | 2N         | 22ECM      | 29      | 2N22ECM/29           | 2N-22ECM Sec. 29; SE/4 SE/4   | BEAVER  | 3        |
| 31735000                                     | LEASE - OIL AND GAS | RAYMOND SMITH AND LAVAUIN SMITH HIS WIFE  | PANHANDLE EASTERN PIPELINE COMPANY, A CORPORATION               | 12/9/1945              | 21     | 412        | 2N         | 22ECM      | 29      | 2N22ECM/29           | 2N-22ECM Sec. 29; SW/4 SE/4   | BEAVER  | 3        |
| 30058000<br>67307000                         | LEASE - OIL AND GAS | ILLINOIS BANKERS LIFE ASSURANCE COMPANY   | UNITED PRODUCING COMPANY INC                                    | 6/28/1941              | 3      | 289        | 30S        | 34W        | 2       | 30S34W/2             | 30S-34W<br>Sec. 2; W/2 NW/4 NW/4<br>Limited to the wellbores of the MLP Block 1-2 (API 1508121236), MLP Block 2-2 (API 1508121444), MLP Block 3-2 (API 1508121459) and MLP Block 4-2 (API 1508121499)     | HASKELL | 2        |
| 30035000                                     | LEASE - OIL AND GAS | FLORENCE BELLE MOSBARGER AND G H MOSBARGER HER HUSBAND  | THE DERBY OIL COMPANY   | 1/22/1941              | 3      | 235        | 30S        | 34W        | 27      | 30S34W/27            | 30S-34W<br>Sec. 27; NW/4  | HASKELL | 2        |
| 30037000                                     | LEASE - OIL AND GAS | JAMES W SMITH AND LIZZIE SMITH HIS WIFE   | THE DERBY OIL COMPANY   | 1/28/1941              | 3      | 245        | 30S        | 34W        | 27      | 30S34W/27            | Sec. 27; All that part of the SW/4 lying South and East of the North and West line of the right-of-way of the Dodge City and Cimarron Valley Railway Company as more particularly described in the lease. | HASKELL | 2        |
| 30038000                                     | LEASE - OIL AND GAS | PAULINE MURPHY ET VIR   | THE DERBY OIL COMPANY   | 1/22/1941              | 3      | 236        | 30S        | 34W        | 27      | 30S34W/27            | 30S-34W<br>Sec. 27; SW/4  | HASKELL | 2        |
| 30039000                                     | LEASE - OIL AND GAS | A J BRYANT ET UX  | THE DERBY OIL COMPANY   | 1/21/1941              | 3      | 234        | 30S        | 34W        | 28      | 30S34W/28            | 30S-34W<br>Sec. 28; NE/4  | HASKELL | 2        |
| 30040000                                     | LEASE - OIL AND GAS | EDWIN WARNER A SINGLE MAN   | THE DERBY OIL COMPANY   | 1/21/1941              | 3      | 233        | 30S        | 34W        | 28      | 30S34W/28            | 30S-34W<br>Sec. 28; N/2 SE/4  | HASKELL | 2        |
| 30036000                                     | LEASE - OIL AND GAS | L O STANLEY ET UX   | THE DERBY OIL COMPANY   | 1/24/1941              | 3      | 195        | 30S        | 34W        | 28      | 30S34W/28            | 30S-34W<br>Sec. 28; S/2 SE/4  | HASKELL | 2        |
| 30107000<br>67321000<br>30095000<br>67309000 | LEASE - OIL AND GAS | A R SWINDLER AND ANNA SWINDLER<br>EDWIN P SMITH AND CHARLOTTE M SMITH HIS WIFE  | THE UNION OIL & ROYALTY COMPANY<br>UNITED PRODUCING COMPANY INC | 9/28/1931<br>9/21/1942 | 1<br>3 | 298<br>248 | 30S<br>30S | 34W<br>34W | 3<br>3  | 30S34W/3<br>30S34W/3 | 30S-34W<br>Sec. 3; SW/4 SW/4; SE/4 SW/4; NW/4 SW/4; NE/4 SW/4<br>Sec. 3; Lots 1 and 2; SE/4 NE/4; SW/4 NE/4   | HASKELL | 2        |
| 30091000<br>67300000                         | LEASE - OIL AND GAS | J W ONIONS AND EARL AMIES EXECUTORS AND TRUSTEES UNDER THE LAST WILL AND TESTAMENT OF GRANT BLACK AKA U G BLACK AND AS U G GRANT BLACK DECEASED | UNITED PRODUCING COMPANY INC                                    | 7/11/1944              | 6      | 3          | 30S        | 34W        | 3       | 30S34W/3             | Sec. 3; SW/4 NE/4; SE/4 W/2 SW/4 SE/4; W/2 NW/4 SE/4; SW/4 NW/4; SE/4 SW/4 SE/4; NW/4 NW/4; NE/4 NE/4; NE/4 SW/4 SE/4; NE/4 NW/4 SE/4; NE/4 NW/4; E/2 E/2 SE/4; SW/4 SE/4 SE/4                            | HASKELL | 2        |
| 30098000<br>67308000                         | LEASE - OIL AND GAS | J J WALTON AND MARY ADITH WALTON HIS WIFE   | UNITED PRODUCING COMPANY INC                                    | 9/10/1942              | 3      | 406        | 30S        | 34W        | 4       | 30S34W/4             | 30S-34W<br>Sec. 4; N/2 NW/4 SE/4; SW/4 NE/4; S/2 SW/4 SE/4; NE/4; S/2 NW/4 SE/4; NE/4 NE/4; N/2 SW/4 SE/4; E/2 SE/4; N/2 SW/4 NE/4  | HASKELL | 2        |
| 30095000                                     | LEASE - OIL AND GAS | H P ROONEY AND MARGUERITE ROONEY HIS WIFE   | ALDEN W FOSTER  | 5/28/1934              | 2      | 175        | 30S        | 34W        | 5       | 30S34W/5             | 30S-34W<br>Sec. 5; SW/4   | HASKELL | 2        |
| 30094000<br>67302000                         | LEASE - OIL AND GAS | H P ROONEY AND MARGUERITE ROONEY HIS WIFE   | ALDEN W FOSTER  | 5/28/1934              | 2      | 174        | 30S        | 34W        | 5       | 30S34W/5             | 30S-34W<br>Sec. 5; SE/4 SE/4; NE/4 SE/4; E/2 SE/4   | HASKELL | 2        |

Exhibit A - Leases to Assignment, Conveyance and Bill of Sale between PanHugoton Partners LLC and BOE-Mach LLC

| Agreement #          | Agreement Type      | Original Lessor                                      | Original Lessee                        | Date       | Book | Page | Township | Range | Section | Concatenate | Legal Description   | County  | Footnote |
|----------------------|---------------------|--|--|------------|------|------|----------|-------|---------|-------------|---|---------|----------|
| 30092000<br>67301000 | LEASE - OIL AND GAS | H P ROONEY AND MARGUERITE ROONEY<br>HIS WIFE         | ALDEN W FOSTER                         | 5/28/1934  | 2    | 172  | 30S      | 34W   | 5       | 30S34W5     | 30S-34W<br>Sec. 5: NE/4   | HASKELL | 2        |
| 30093000             | LEASE - OIL AND GAS | H P ROONEY AND MARGUERITE ROONEY<br>HIS WIFE         | ALDEN W FOSTER                         | 5/28/1934  | 2    | 173  | 30S      | 34W   | 5       | 30S34W5     | 30S-34W<br>Sec. 5: NW/4   | HASKELL | 2        |
| N/A                  | LEASE - OIL AND GAS | O. W. HUTTON AND BESSIE W. HUTTON,<br>HIS WIFE       | UNITED PRODUCING COMPANY,<br>INC.      | 10/16/1937 | 4    | 247  | 30S      | 35W   | 14      | 30S35W14    | 30S-35W<br>SECTION 14: NW/4   | GRANT   | 2        |
| 30020000             | LEASE - OIL AND GAS | CLYDE M LAWRENCE AND ETHEL M.<br>LAWRENCE, HIS WIFE  | UNITED PRODUCING COMPANY,<br>INC.      | 3/24/1944  | 7    | 106  | 30S      | 35W   | 15      | 30S35W15    | 30S-35W<br>SECTION 15: N/2, NE/4  | GRANT   | 2        |
| 29997000             | LEASE - OIL AND GAS | R. G. KLEIN, ET UX                                   | INTERSTATE PRODUCTION<br>COMPANY       | 9/4/1936   | 3    | 469  | 30S      | 35W   | 23      | 30S35W23    | 30S-35W<br>SECTION 23: NE/4   | GRANT   | 2        |
| 30020000             | LEASE - OIL AND GAS | CLYDE M LAWRENCE AND ETHEL M.<br>LAWRENCE, HIS WIFE  | UNITED PRODUCING COMPANY,<br>INC.      | 3/24/1944  | 7    | 106  | 30S      | 35W   | 25      | 30S35W25    | 30S-35W<br>SECTION 25: SW/4   | GRANT   | 2        |
| 30010000             | LEASE - OIL AND GAS | E. H. ELLIOTT AND MTRILE ELLIOTT, HIS<br>WIFE        | NORTHERN NATURAL GAS<br>COMPANY        | 6/16/1943  | 7    | 3    | 30S      | 35W   | 25      | 30S35W25    | 30S-35W<br>SECTION 25: SE/4   | GRANT   | 2        |
| 30025004             | LEASE - OIL AND GAS | DELLA M. ROBINSON, GUARDIAN                          | UNITED PRODUCING COMPANY,<br>INC.      | 3/15/1948  | 10   | 157  | 30S      | 35W   | 26      | 30S35W26    | 30S-35W<br>SECTION 26: E/2 SW/4, SW/4 SW/4                                    | GRANT   | 2        |
| 30025002             | LEASE - OIL AND GAS | EDNA BILBERRY ET AL                                  | UNITED PRODUCING COMPANY,<br>INC.      | 11/8/1947  | 10   | 179  | 30S      | 35W   | 26      | 30S35W26    | 30S-35W<br>SECTION 26: E/2 SW/4, SW/4 SW/4                                    | GRANT   | 2        |
| 30025003             | LEASE - OIL AND GAS | EDNA BILBERRY, GUARDIAN                              | UNITED PRODUCING COMPANY,<br>INC.      | 11/8/1947  | 10   | 178  | 30S      | 35W   | 26      | 30S35W26    | 30S-35W<br>SECTION 26: E/2 SW/4, SW/4 SW/4                                    | GRANT   | 2        |
| 30021000             | LEASE - OIL AND GAS | PEARL B. LINSKOTT AND M. R. LINSKOTT,<br>HER HUSBAND | UNITED PRODUCING COMPANY,<br>INC.      | 3/15/1944  | 7    | 140  | 30S      | 35W   | 26      | 30S35W26    | 30S-35W<br>SECTION 26: NW/4 SW/4  | GRANT   | 2        |
| 30025001             | LEASE - OIL AND GAS | R. M. SHAW, A WIDOWER                                | UNITED PRODUCING COMPANY,<br>INC.      | 5/5/1948   | 10   | 163  | 30S      | 35W   | 26      | 30S35W26    | 30S-35W<br>SECTION 26: E/2 SW/4, SW/4 SW/4                                    | GRANT   | 2        |
| 30009000<br>67282000 | LEASE - OIL AND GAS | T. J. WAGNER, JR. AND ANNE WAGNER,<br>HIS WIFE       | UNITED PRODUCING COMPANY,<br>INC.      | 10/10/1944 | 7    | 199  | 30S      | 35W   | 26      | 30S35W26    | 30S-35W<br>SEC. 26: SE/4  | GRANT   | 2        |
| 29999000             | LEASE - OIL AND GAS | HUGH HOOPER AND PEARL HOOPER, HIS<br>WIFE            | UNITED PRODUCING COMPANY,<br>INC.      | 6/10/1947  | 10   | 75   | 30S      | 35W   | 28      | 30S35W28    | 30S-35W<br>SECTION 28: N/2 NE/4, NW NW/4                                      | GRANT   | 2        |
| 30012000             | LEASE - OIL AND GAS | ALBERT A. GOERING ET AL                              | UNITED PRODUCING COMPANY,<br>INC.      | 9/4/1942   | 6    | 134  | 30S      | 35W   | 3       | 30S35W3     | 30S-35W<br>SECTION 3: SW/4  | GRANT   | 2        |
| 30247003             | LEASE - OIL AND GAS | ADAM O. RIDENOUR ET UX                               | NORTHERN NATURAL GAS<br>COMPANY        | 3/9/1900   | 69   | 61   | 31S      | 34W   | 17      | 31S34W17    | 31S-34W<br>SECTION 17: N/2 SE/4   | SEWARD  | 2        |
| 30244001             | LEASE - OIL AND GAS | FRED C. KOCH ET UX                                   | WOOD RIVER OIL & REFINING CO.<br>ET AL | 1/17/1947  | 75   | 514  | 31S      | 34W   | 17      | 31S34W17    | 31S-34W<br>SECTION W/2 AND W/2 NE/4   | SEWARD  | 2        |
| 30247001             | LEASE - OIL AND GAS | GUARANTY TRUST COMPANY                               | NORTHERN NATURAL GAS<br>COMPANY        | 5/31/1946  | 75   | 271  | 31S      | 34W   | 17      | 31S34W17    | 31S-34W<br>SECTION 17: N/2 SE/4   | SEWARD  | 2        |
| 30244002             | LEASE - OIL AND GAS | HOME ROYALTY ASSOCIATION INC.                        | WOOD RIVER OIL & REFINING CO.<br>ET AL | 6/3/1946   | 74   | 158  | 31S      | 34W   | 17      | 31S34W17    | 31S-34W<br>SECTION W/2 AND W/2 NE/4   | SEWARD  | 2        |
| 30247002             | LEASE - OIL AND GAS | J. C. RIDENOUR ET UX                                 | NORTHERN NATURAL GAS<br>COMPANY        | 5/19/1944  | 69   | 62   | 31S      | 34W   | 17      | 31S34W17    | 31S-34W<br>SECTION 17: N/2 SE/4   | SEWARD  | 2        |
| 30250000             | LEASE - OIL AND GAS | J. C. RIDENOUR ET UX                                 | BEN F. BLACK                           | 1/14/1946  | 75   | 220  | 31S      | 34W   | 17      | 31S34W17    | 31S-34W<br>SECTION 17: S/2 SE/4   | SEWARD  | 2        |
| 30246000             | LEASE - OIL AND GAS | PATRICK H. DAY ET UX                                 | JOE E. DENHAM                          | 4/28/1943  | 47   | 531  | 31S      | 34W   | 17      | 31S34W17    | 31S-34W<br>SECTION 17: E/2 NE/4   | SEWARD  | 2        |
| 30263000<br>67280000 | LEASE - OIL AND GAS | W. V. GRIFFITH ET UX                                 | UNITED PRODUCING COMPANY<br>INC        | 5/12/1948  | 85   | 116  | 31S      | 34W   | 18      | 31S34W18    | SECTION 18: N/2 SE/4, SW/4 SE/4<br>SPECIFICALLY LESS AND EXCEPT THE SE/4 SE/4 | SEWARD  | 2        |
| 30265000<br>67237000 | LEASE - OIL AND GAS | W. V. GRIFFITH ET UX                                 | UNITED PRODUCING COMPANY<br>INC        | 5/12/1948  | 85   | 115  | 31S      | 34W   | 18      | 31S34W18    | 31S-34W<br>SECTION 18: SW/4 NE/4, NE/4 NE/4                                   | SEWARD  | 2        |
| 30247003             | LEASE - OIL AND GAS | ADAM O. RIDENOUR ET UX                               | NORTHERN NATURAL GAS<br>COMPANY        | 3/9/1900   | 69   | 61   | 31S      | 34W   | 20      | 31S34W20    | 31S-34W<br>SECTION 20: S/2 NE/4, SE/4   | SEWARD  | 2        |
| 30247001             | LEASE - OIL AND GAS | GUARANTY TRUST COMPANY                               | NORTHERN NATURAL GAS<br>COMPANY        | 5/31/1946  | 75   | 271  | 31S      | 34W   | 20      | 31S34W20    | 31S-34W<br>SECTION 20: S/2 NE/4, SE/4   | SEWARD  | 2        |
| 30247002             | LEASE - OIL AND GAS | J. C. RIDENOUR ET UX                                 | NORTHERN NATURAL GAS<br>COMPANY        | 5/19/1944  | 69   | 62   | 31S      | 34W   | 20      | 31S34W20    | 31S-34W<br>SECTION 20: S/2 NE/4, SE/4   | SEWARD  | 2        |
| 30250000             | LEASE - OIL AND GAS | J. C. RIDENOUR ET UX                                 | BEN F. BLACK                           | 1/14/1946  | 75   | 220  | 31S      | 34W   | 20      | 31S34W20    | 31S-34W<br>SECTION 20: N/2 NE/4   | SEWARD  | 2        |

Exhibit A - Leases to Assignment, Conveyance and Bill of Sale between PanHugoton Partners LLC and BCE-Mach LLC

| Agreement # | Agreement Type      | Original Lessor   | Original Lessee                     | Date       | Book | Page | Township | Range | Section | Concomitant | Legal Description  | County  | Footnote |
|-------------|---------------------|---|-------------------------------------|------------|------|------|----------|-------|---------|-------------|--|---------|----------|
| 30247003    | LEASE - OIL AND GAS | ADAM O. RIDENOUR ET UX  | NORTHERN NATURAL GAS COMPANY        | 3/9/1900   | 69   | 61   | 31S      | 34W   | 21      | 31S34W21    | 31S-34W<br>SECTION 21: S/4 NW/4, SW/4, W/2 NW/4                | SEWARD  | 2        |
| 30247001    | LEASE - OIL AND GAS | GUARANTY TRUST COMPANY  | NORTHERN NATURAL GAS COMPANY        | 5/31/1946  | 75   | 271  | 31S      | 34W   | 21      | 31S34W21    | 31S-34W<br>SECTION 21: S/4 NW/4, SW/4, W/2 NW/4                | SEWARD  | 2        |
| 30247002    | LEASE - OIL AND GAS | J. C. RIDENOUR ET UX  | NORTHERN NATURAL GAS COMPANY        | 5/19/1944  | 69   | 62   | 31S      | 34W   | 21      | 31S34W21    | 31S-34W<br>SECTION 21: S/4 NW/4, SW/4, W/2 NW/4                | SEWARD  | 2        |
| 30213000    | LEASE - OIL AND GAS | FEDERAL LAND BANK OF WICHITA                                    | FRED C. KOCH                        | 5/1/1944   | 1    | 615  | 31S      | 34W   | 22      | 31S34W22    | 31S-34W<br>SECTION 22: W/2 NW/4                                | SEWARD  | 2        |
| 30251000    | LEASE - OIL AND GAS | THE FEDERAL FARM MORTGAGE CORPORATION                           | FRED C. KOCH                        | 4/3/1944   | 1    | 603  | 31S      | 34W   | 23      | 31S34W23    | 31S-34W<br>SECTION 23: SE/4                                    | SEWARD  | 2, 16    |
| 66132000    | LEASE - OIL AND GAS | ADAM O. RIDENOUR ET UX  | NORTHERN NATURAL GAS COMPANY        | 3/9/1900   | 69   | 61   | 31S      | 34W   | 28      | 31S34W28    | 31S-34W<br>SECTION 28: E/2 SE/4, SW/4 NE/4                     | SEWARD  | 2        |
| 30247003    | LEASE - OIL AND GAS | GUARANTY TRUST COMPANY  | NORTHERN NATURAL GAS COMPANY        | 5/31/1946  | 75   | 271  | 31S      | 34W   | 28      | 31S34W28    | 31S-34W<br>SECTION 28: E/2 SE/4, SW/4 NE/4                     | SEWARD  | 2        |
| 30247001    | LEASE - OIL AND GAS | J. C. RIDENOUR ET UX  | NORTHERN NATURAL GAS COMPANY        | 5/19/1944  | 69   | 62   | 31S      | 34W   | 28      | 31S34W28    | 31S-34W<br>SECTION 28: E/2 SE/4, SW/4 NE/4                     | SEWARD  | 2        |
| 30247002    | LEASE - OIL AND GAS | ADAM O. RIDENOUR ET UX  | NORTHERN NATURAL GAS COMPANY        | 3/9/1900   | 69   | 61   | 31S      | 34W   | 29      | 31S34W29    | 31S-34W<br>SECTION 29: N/2 SW/4, SE/4 NW/4                     | SEWARD  | 2        |
| 30206000    | LEASE - OIL AND GAS | CARL W. MORGAN ET AL  | PAHANDLE EASTERN PIPE LINE COMPANY  | 4/19/1954  | 135  | 187  | 31S      | 34W   | 29      | 31S34W29    | 31S-34W<br>SECTION 29: E/2 SE/4                                | SEWARD  | 2        |
| 30247001    | LEASE - OIL AND GAS | GUARANTY TRUST COMPANY  | NORTHERN NATURAL GAS COMPANY        | 5/31/1946  | 75   | 271  | 31S      | 34W   | 29      | 31S34W29    | 31S-34W<br>SECTION 29: N/2 SW/4, SE/4 NW/4                     | SEWARD  | 2        |
| 30247002    | LEASE - OIL AND GAS | J. C. RIDENOUR ET UX  | NORTHERN NATURAL GAS COMPANY        | 5/19/1944  | 69   | 62   | 31S      | 34W   | 29      | 31S34W29    | 31S-34W<br>SECTION 29: N/2 SW/4, SE/4 NW/4                     | SEWARD  | 2        |
| 30288000    | LEASE - OIL AND GAS | FRED M. BEATY ET UX   | CITIES SERVICE OIL COMPANY          | 4/9/1943   | 47   | 547  | 31S      | 34W   | 36      | 31S34W36    | 31S-34W<br>SECTION 36: E/2                                     | SEWARD  | 2        |
| 30255000    | LEASE - OIL AND GAS | ROBERTY, HARLOW ET UX   | ALDEN W FOSTER                      | 7/11/1934  | 44   | 638  | 31S      | 34W   | 4       | 31S34W4     | 31S-34W<br>SECTION 4: W/2 NW/4                                 | SEWARD  | 2        |
| 30260000    | LEASE - OIL AND GAS | CHARLES YOUNG ET UX   | ALDEN W FOSTER                      | 7/5/1934   | 44   | 632  | 31S      | 34W   | 5       | 31S34W5     | 31S-34W<br>SECTION 5: N/2 SW/4, S/2 SE/4, SE/4 SW/4, SW/4 SW/4 | SEWARD  | 2        |
| 30259000    | LEASE - OIL AND GAS | JOHN DAY  | ALDEN W FOSTER                      | 7/5/1934   | 44   | 629  | 31S      | 34W   | 5       | 31S34W5     | 31S-34W<br>SECTION 5: LOT 2, SW/4 NE/4, NW/4 SE/4, NE/4 SE/4   | SEWARD  | 2        |
| 30255000    | LEASE - OIL AND GAS | ROBERTY, HARLOW ET UX   | ALDEN W FOSTER                      | 7/11/1934  | 44   | 638  | 31S      | 34W   | 5       | 31S34W5     | 31S-34W<br>SECTION 5: LOT 1, SE NE/4                           | SEWARD  | 2        |
| 30214000    | LEASE - OIL AND GAS | FARMERS AND MERCHANTS NATIONAL BANK OF HOOKER, HOOKER, OKLAHOMA | FRED C. KOCH                        | 4/4/1954   | 1    | 615  | 31S      | 34W   | 8       | 31S34W8     | 31S-34W<br>SECTION 8: E/2 NE/4                                 | SEWARD  | 2        |
| 30244001    | LEASE - OIL AND GAS | FRED C. KOCH ET UX  | WOOD RIVER OIL & REFINING CO. ET AL | 1/17/1947  | 75   | 514  | 31S      | 34W   | 8       | 31S34W8     | 31S-34W<br>SECTION 8: S/2 SW/4                                 | SEWARD  | 2        |
| 30252000    | LEASE - OIL AND GAS | SANTA FE ENERGY COMPANY   | ANADARKO PETROLEUM CORPORATION      | 12/10/1987 | 389  | 520  | 31S      | 34W   | 9       | 31S34W9     | 31S-34W<br>SECTION 9: W/2 NE/4                                 | SEWARD  | 2        |
| 30253001    | LEASE - OIL AND GAS | SANTA FE ENERGY COMPANY   | ANADARKO PETROLEUM CORPORATION      | 12/10/1987 | 389  | 523  | 31S      | 34W   | 9       | 31S34W9     | 31S-34W<br>SECTION 9: E/2 NE/4                                 | SEWARD  | 2        |
| 30253002    | LEASE - OIL AND GAS | SANTA FE ENERGY RESOURCES INC.                                  | ANADARKO PETROLEUM CORPORATION      | 1/14/1989  | 412  | 211  | 31S      | 34W   | 9       | 31S34W9     | 31S-34W<br>SECTION 9: E/2 NE/4                                 | SEWARD  | 2        |
| 30376000    | LEASE - OIL AND GAS | USA KSNM 09955  | T. J. WAGNER JR                     | 1/17/1944  | 14   | 521  | 31S      | 38W   | 10      | 31S38W10    | 31S-38W<br>SECTION 10: SE/4 SE/4                               | STEVENS | 2        |
| 30377000    | LEASE - OIL AND GAS | USA KSNM 09955  | T. J. WAGNER JR                     | 1/17/1944  | 14   | 521  | 31S      | 38W   | 15      | 31S38W15    | 31S-38W<br>SECTION 15: W/2 NE/4                                | STEVENS | 2        |
| 57277000    | LEASE - OIL AND GAS | E. B. MCKAY ET UX   | PAHANDLE EASTERN PIPE LINE COMPANY  | 7/29/1937  | 8    | 435  | 31S      | 38W   | 17      | 31S38W17    | 31S-38W<br>SECTION 17: SW/4                                    | STEVENS | 2        |
| 84256000    | LEASE - OIL AND GAS | SECURITY ELEVATOR COMPANY                                       | L. O. STANLEY                       | 3/20/1942  | 11   | 229  | 31S      | 38W   | 18      | 31S38W18    | 31S-38W<br>SECTION 18: LOTS 3, 4, E/2 SW/4                     | STEVENS | 2        |
| 62814000    | LEASE - OIL AND GAS | WILLIAM J. SEIGEL ET AL   | L. O. STANLEY                       | 4/9/1942   | 11   | 257  | 31S      | 38W   | 18      | 31S38W18    | 31S-38W<br>SECTION 18: LOTS 1, 2, E/2 NW/4                     | STEVENS | 2        |

Exhibit A - Leases to Assignment, Conveyance and Bill of Sale between PanHugoton Partners LLC and BCE-Mach LLC

| Agreement # | Agreement Type      | Original Lessor                    | Original Lessee                     | Date      | Book | Page | Township | Range | Section | Concomitance | Legal Description  | County  | Footnote |
|-------------|---------------------|------------------------------------|-------------------------------------|-----------|------|------|----------|-------|---------|--------------|--|---------|----------|
| 30365003    | LEASE - OIL AND GAS | MAGNOLIA PETROLEUM COMPANY         | D. D. HARRINGTON                    | 2/12/1945 | 13   | 361  | 31S      | 38W   | 19      | 3153BW19     | 31S-38W<br>SECTION 19: W/2 SE/4  | STEVENS | 2        |
| 67271003    | LEASE - OIL AND GAS | MARSHA L REYNOLDS                  | D. D. HARRINGTON                    | 5/4/1945  | 13   | 427  | 31S      | 38W   | 19      | 3153BW19     | 31S-38W<br>SECTION 19: ALL   | STEVENS | 2        |
| 30365001    | LEASE - OIL AND GAS | R. M. SHAW                         | D. D. HARRINGTON                    | 5/23/1945 | 13   | 467  | 31S      | 38W   | 19      | 3153BW19     | 31S-38W<br>SECTION 19: NE/4  | STEVENS | 2        |
| 67271002    | LEASE - OIL AND GAS | A. T. SPIKES ET UX                 | PANHANDLE EASTERN PIPE LINE COMPANY | 11/2/1937 | 8    | 445  | 31S      | 38W   | 20      | 3153BW20     | 31S-38W<br>SECTION 20: E/2 NW/4  | STEVENS | 2        |
| 84255000    | LEASE - OIL AND GAS | KANSAS UNIV ENDOWMENT ASSOC        | A. C. MOORHEAD                      | 11/6/1942 | 11   | 329  | 31S      | 38W   | 20      | 3153BW20     | 31S-38W<br>SECTION 20: SW/4  | STEVENS | 2        |
| 30370000    | LEASE - OIL AND GAS | USA KSNM 09955                     | T. J. WAGNER JR                     | 11/1/1944 | 14   | 521  | 31S      | 38W   | 21      | 3153BW21     | 31S-38W<br>SECTION 21: NW/4 SE/4, SE/4 SW/4, SW/4 NE/4   | STEVENS | 2        |
| 67272000    | LEASE - OIL AND GAS | HATTIE KIGHT ET AL                 | D. D. HARRINGTON                    | 5/19/1945 | 13   | 567  | 31S      | 38W   | 29      | 3153BW29     | 31S-38W<br>SECTION 29: SW/4 NW/4, N/2 SW/4, N/2 NE/4, NW/4, N/2 SW/4, N/2 NE/4, S/2 NW/4, S/2 NE/4 | STEVENS | 2        |
| 30370002    | LEASE - OIL AND GAS | J. D. WALKER ET UX                 | JOE E. DENHAM                       | 7/29/1943 | 13   | 139  | 31S      | 38W   | 29      | 3153BW29     | 31S-38W<br>SECTION 29: S/2 NE/4  | STEVENS | 2        |
| 30370004    | LEASE - OIL AND GAS | MAGNOLIA PETROLEUM COMPANY         | D. D. HARRINGTON                    | 2/12/1945 | 13   | 401  | 31S      | 38W   | 29      | 3153BW29     | 31S-38W<br>SECTION 29: N/2 SW/4, N/2 NE/4, SW/4 SW/4, SE/4, NE/4 NW/4, S/2 NW/4                    | STEVENS | 2        |
| 67281003    | TERM MINERAL DEED   | MESA OPERATING LIMITED PARTNERSHIP | ANADARKO PETROLEUM CORPORATION      | 2/1/1993  | 234  | 432  | 31S      | 38W   | 29      | 3153BW29     | 31S-38W<br>SECTION 29: S/2 NE/4  | STEVENS | 2        |
| 28386001    | TERM MINERAL DEED   | MESA OPERATING LIMITED PARTNERSHIP | ANADARKO PETROLEUM CORPORATION      | 2/1/1993  | 234  | 432  | 31S      | 38W   | 29      | 3153BW29     | 31S-38W<br>SECTION 29: S/2 NE/4  | STEVENS | 2        |
| 28386002    | TERM MINERAL DEED   | MESA OPERATING LIMITED PARTNERSHIP | ANADARKO PETROLEUM CORPORATION      | 2/1/1993  | 234  | 432  | 31S      | 38W   | 29      | 3153BW29     | 31S-38W<br>SECTION 29: S/2 NE/4  | STEVENS | 2        |
| 28386003    | TERM MINERAL DEED   | MESA OPERATING LIMITED PARTNERSHIP | ANADARKO PETROLEUM CORPORATION      | 2/1/1993  | 234  | 432  | 31S      | 38W   | 29      | 3153BW29     | 31S-38W<br>SECTION 29: S/2 NE/4  | STEVENS | 2        |
| 30380000    | LEASE - OIL AND GAS | R. L. SMITH                        | JOE E. DENHAM                       | 9/6/1943  | 12   | 303  | 31S      | 38W   | 29      | 3153BW29     | 31S-38W<br>SECTION 29: NW/4 NW/4   | STEVENS | 2        |
| 67278000    | LEASE - OIL AND GAS | USA KSNM 09955                     | T. J. WAGNER JR                     | 11/1/1944 | 14   | 521  | 31S      | 38W   | 29      | 3153BW29     | 31S-38W<br>SECTION 29: SE/4 SW/4   | STEVENS | 2        |
| 30370000    | LEASE - OIL AND GAS | W. A. CAVNER                       | D. D. HARRINGTON                    | 5/8/1945  | 13   | 441  | 31S      | 38W   | 29      | 3153BW29     | 31S-38W<br>SECTION 29: SE/4  | STEVENS | 2        |
| 30370002    | LEASE - OIL AND GAS | HATTIE KIGHT ET AL                 | D. D. HARRINGTON                    | 5/19/1945 | 13   | 567  | 31S      | 38W   | 30      | 3153BW30     | 31S-38W<br>SECTION 30: SE/4 SE/4, NE/4, N/2 SE/4   | STEVENS | 2        |
| 30370001    | LEASE - OIL AND GAS | MAGNOLIA PETROLEUM COMPANY         | D. D. HARRINGTON                    | 2/12/1945 | 13   | 403  | 31S      | 38W   | 30      | 3153BW30     | 31S-38W<br>SECTION 30: W/2 NE/4, N/2 SE/4, SE/4 SE/4   | STEVENS | 2        |
| 67281004    | LEASE - OIL AND GAS | USA KSNM 09955                     | T. J. WAGNER JR                     | 11/1/1944 | 14   | 521  | 31S      | 38W   | 30      | 3153BW30     | 31S-38W<br>SECTION 30: SW/4 SE/4   | STEVENS | 2        |
| 30370002    | LEASE - OIL AND GAS | HATTIE KIGHT ET AL                 | D. D. HARRINGTON                    | 5/19/1945 | 13   | 567  | 31S      | 38W   | 31      | 3153BW31     | 31S-38W<br>SECTION 31: SW/4, SW/4 NE/4, SE/4 NW/4, S/2 NW/4, NW/4 NW/4, NW/4, NE/4 NW/4, N/2 NE/4  | STEVENS | 2        |
| 30370001    | LEASE - OIL AND GAS | MAGNOLIA PETROLEUM COMPANY         | D. D. HARRINGTON                    | 2/12/1945 | 13   | 405  | 31S      | 38W   | 31      | 3153BW31     | 31S-38W<br>SECTION 31: SW/4, SE/4 NW/4, SE/4, S/2 NW/4, NW/4 NW/4, NE/4 NW/4, N/2 NE/4, SW/4 NE/4  | STEVENS | 2        |
| 67270000    | LEASE - OIL AND GAS | USA KSNM 09955                     | T. J. WAGNER JR                     | 11/1/1944 | 14   | 521  | 31S      | 38W   | 31      | 3153BW31     | 31S-38W<br>SECTION 31: SE/4 NE/4   | STEVENS | 2        |
| 83950000    | LEASE - OIL AND GAS | ETTA MARGARET DANIEL ET AL         | PANHANDLE EASTERN PIPE LINE COMPANY | 12/7/1937 | 8    | 398  | 31S      | 38W   | 32      | 3153BW32     | 31S-38W<br>SECTION 32: SE/4  | STEVENS | 2        |
| 30370006    | LEASE - OIL AND GAS | MAGNOLIA PETROLEUM COMPANY         | D. D. HARRINGTON                    | 2/12/1945 | 13   | 409  | 31S      | 38W   | 32      | 3153BW32     | 31S-38W<br>SECTION 32: SW/4, NE/4  | STEVENS | 2        |
| 67281009    | LEASE - OIL AND GAS | W. A. CAVNER                       | PANHANDLE EASTERN PIPE LINE COMPANY | 7/8/1937  | 8    | 385  | 31S      | 38W   | 32      | 3153BW32     | 31S-38W<br>SECTION 32: NW/4  | STEVENS | 2        |
| 83947000    | LEASE - OIL AND GAS | W. A. CAVNER                       | D. D. HARRINGTON                    | 5/8/1945  | 13   | 441  | 31S      | 38W   | 32      | 3153BW32     | 31S-38W<br>SECTION 32: NE/4  | STEVENS | 2        |
| 30370005    | LEASE - OIL AND GAS | W. A. CAVNER                       | D. D. HARRINGTON                    | 5/8/1945  | 13   | 441  | 31S      | 38W   | 32      | 3153BW32     | 31S-38W<br>SECTION 32: NE/4  | STEVENS | 2        |
| 84250000    | LEASE - OIL AND GAS | GUY F. MCCLURE ET UX               | TEXAS INTERSTATE PIPE LINE CO.      | 6/4/1934  | 7    | 218  | 31S      | 38W   | 33      | 3153BW33     | 31S-38W<br>SECTION 33: SE/4  | STEVENS | 2        |

Exhibit A - Leases to Assignment, Conveyance and Bill of Sale between PanHugoton Partners LLC and BCE-Mach LLC

| Agreement #          | Agreement Type      | Original Lessor                    | Original Lessee                     | Date       | Book | Page | Township | Range | Section | Concomitance | Legal Description  | County  | Footnote |
|----------------------|---------------------|------------------------------------|-------------------------------------|------------|------|------|----------|-------|---------|--------------|--|---------|----------|
| 83947000             | LEASE - OIL AND GAS | W. A. CANNER                       | PANHANDLE EASTERN PIPE LINE COMPANY | 7/8/1937   | 8    | 385  | 31S      | 38W   | 33      | 31538W33     | 31S-38W<br>SECTION 33: W/2   | STEVENS | 2        |
| 30407000             | LEASE - OIL AND GAS | SECURITY ELEVATOR COMPANY          | L. O. STANLEY                       | 3/20/1942  | 11   | 219  | 31S      | 38W   | 7       | 31538W7      | 31S-38W<br>SECTION 7: LOTS 1, 2, E/2 NW/4  | STEVENS | 2        |
| 62811000             | LEASE - OIL AND GAS | SECURITY ELEVATOR COMPANY          | L. O. STANLEY                       | 3/20/1942  | 11   | 223  | 31S      | 38W   | 7       | 31538W7      | 31S-38W<br>SECTION 7: LOTS 3, 4, E/2 SW/4  | STEVENS | 2        |
| 62812000             | LEASE - OIL AND GAS | SECURITY ELEVATOR COMPANY          | L. O. STANLEY                       | 3/20/1942  | 11   | 221  | 31S      | 38W   | 7       | 31538W7      | 31S-38W<br>SECTION 7: SE/4   | STEVENS | 2        |
| 30340000             | LEASE - OIL AND GAS | R. L. SMITH ET AL                  | STEVENS COUNTY OIL & GAS CO.        | 12/21/1939 | 10   | 129  | 31S      | 39W   | 25      | 31539W25     | 31S-39W<br>SECTION 25: S/2   | STEVENS | 2        |
| 84230000             | LEASE - OIL AND GAS | ALINE MAHONEY ET AL                | PANHANDLE EASTERN PIPE LINE COMPANY | 6/23/1939  | 9    | 22   | 31S      | 39W   | 26      | 31539W26     | 31S-39W<br>SECTION 26: SW/4  | STEVENS | 2        |
| N/A                  | TERM MINERAL DEED   | MESA OPERATING LIMITED PARTNERSHIP | ANADARKO PETROLEUM CORPORATION      | 2/1/1993   | 234  | 432  | 31S      | 39W   | 26      | 31539W26     | 31S-39W<br>SECTION 26: SW/4  | STEVENS | 2        |
| N/A                  | LEASE - OIL AND GAS | EMMA PETTIJOHN                     | PANHANDLE EASTERN PIPE LINE COMPANY | 5/1/1940   | 10   | 88   | 31S      | 39W   | 3       | 31539W3      | 31S-39W<br>SECTION 3: W/2, NE/4  | STEVENS | 2        |
| N/A                  | LEASE - OIL AND GAS | NONA C. MCCREIGHT ET AL            | PANHANDLE EASTERN PIPE LINE COMPANY | 12/23/1940 | 10   | 316  | 31S      | 39W   | 3       | 31539W3      | 31S-39W<br>SECTION 3: SE/4   | STEVENS | 2        |
| 30362000<br>67266000 | LEASE - OIL AND GAS | J. N. CLOSE                        | PANHANDLE EASTERN PIPE LINE COMPANY | 12/23/1940 | 10   | 361  | 31S      | 39W   | 34      | 31539W34     | 31S-39W<br>SECTION 34: SW/4<br>FURTHER LIMITED TO THE WELLBORES OF THE MLP CLOSE A-1 (API 1518922330) AND MLP CLOSE E-1 (API 1518922381) | STEVENS | 2        |
| 84251000             | LEASE - OIL AND GAS | WALTER KUHN ET AL                  | THE STEVENS OIL & GAS COMPANY       | 12/28/1939 | 10   | 128  | 31S      | 39W   | 34      | 31539W34     | 31S-39W<br>SECTION 34: E/2   | STEVENS | 2        |
| 84251000             | LEASE - OIL AND GAS | WALTER KUHN ET AL                  | THE STEVENS OIL & GAS COMPANY       | 12/28/1939 | 10   | 128  | 31S      | 39W   | 35      | 31539W35     | 31S-39W<br>SECTION 3: W/2  | STEVENS | 2        |
| 30340000<br>84230000 | LEASE - OIL AND GAS | R. L. SMITH ET AL                  | STEVENS COUNTY OIL & GAS CO.        | 12/21/1939 | 10   | 129  | 31S      | 39W   | 36      | 31539W36     | 31S-39W<br>SECTION 36: N/2   | STEVENS | 2        |
| 30416000             | LEASE - OIL AND GAS | CHARLES C. BLACKWELL ET UX         | J. FRED LAMBRIGHT INC.              | 2/18/2004  | 129  | 255  | 31S      | 39W   | 4       | 31539W4      | 31S-39W<br>SECTION 4: LOTS 1, 2, S/2 NE/4  | MORTON  | 2        |
| N/A                  | LEASE - OIL AND GAS | GRACIA MITCHELL ET AL              | ANADARKO PETROLEUM CORPORATION      | 6/26/1986  | 41   | 188  | 31S      | 41W   | 35      | 31541W35     | 31S-41W<br>SECTION 35: E/2   | MORTON  | 1        |
| 30200000             | LEASE - OIL AND GAS | CARL W. MORGAN ET AL               | PANHANDLE EASTERN PIPE LINE COMPANY | 4/19/1954  | 135  | 174  | 32S      | 33W   | 6       | 32533W6      | 32S-33W<br>SECTION 6: NE/4 SW/4, SE/4  | SEWARD  | 2        |
| 28365005             | TERM MINERAL DEED   | CHARLES H. MORGAN                  | ANADARKO PETROLEUM CORPORATION      | 8/14/1986  | 593  | 574  | 32S      | 33W   | 6       | 32533W6      | 32S-33W<br>SECTION 6: NE/4 SW/4, SE/4  | SEWARD  | 2        |
| 28365003             | TERM MINERAL DEED   | CONNIE MORGAN SHAW                 | ANADARKO PETROLEUM CORPORATION      | 8/5/1986   | 593  | 574  | 32S      | 33W   | 6       | 32533W6      | 32S-33W<br>SECTION 6: NE/4 SW/4, SE/4  | SEWARD  | 2        |
| 28365008             | TERM MINERAL DEED   | HARLEY MORGAN                      | ANADARKO PETROLEUM CORPORATION      | 8/27/1986  | 593  | 574  | 32S      | 33W   | 6       | 32533W6      | 32S-33W<br>SECTION 6: NE/4 SW/4, SE/4  | SEWARD  | 2        |
| 28365002             | TERM MINERAL DEED   | KIMBERLY K. M. DAEMI ET VIR        | ANADARKO PETROLEUM CORPORATION      | 8/1/1986   | 593  | 574  | 32S      | 33W   | 6       | 32533W6      | 32S-33W<br>SECTION 6: NE/4 SW/4, SE/4  | SEWARD  | 2        |
| 28365007             | TERM MINERAL DEED   | LEOLA L. STALEY                    | ANADARKO PETROLEUM CORPORATION      | 9/16/1986  | 593  | 574  | 32S      | 33W   | 6       | 32533W6      | 32S-33W<br>SECTION 6: NE/4 SW/4, SE/4  | SEWARD  | 2        |
| 66142000             | LEASE - OIL AND GAS | LEVI HOFFMAN ET UX                 | PANHANDLE EASTERN PIPE LINE COMPANY | 5/20/1952  | 111  | 595  | 32S      | 33W   | 6       | 32533W6      | 32S-33W<br>SECTION 6: NE/4   | SEWARD  | 2        |
| 28365001             | TERM MINERAL DEED   | LINDA M. BAUNHOFER ET VIR          | ANADARKO PETROLEUM CORPORATION      | 8/1/1986   | 593  | 574  | 32S      | 33W   | 6       | 32533W6      | 32S-33W<br>SECTION 6: NE/4 SW/4, SE/4  | SEWARD  | 2        |
| 65792000             | LEASE - OIL AND GAS | MINNIE Z. ELLIS                    | PANHANDLE EASTERN PIPE LINE COMPANY | 11/2/1953  | 117  | 417  | 32S      | 33W   | 6       | 32533W6      | 32S-33W<br>SECTION 6: NW/4   | SEWARD  | 2        |
| 28364000             | TERM MINERAL DEED   | NANCY BALLINGER ET VIR ET AL       | ANADARKO PETROLEUM CORPORATION      | 6/30/1986  | 593  | 574  | 32S      | 33W   | 6       | 32533W6      | 32S-33W<br>SECTION 6: NE/4 SW/4, SE/4  | SEWARD  | 2        |
| 28365006             | TERM MINERAL DEED   | STEPHEN MORGAN                     | ANADARKO PETROLEUM CORPORATION      | 8/4/1986   | 593  | 574  | 32S      | 33W   | 6       | 32533W6      | 32S-33W<br>SECTION 6: NE/4 SW/4, SE/4  | SEWARD  | 2        |

Exhibit A - Leases to Assignment, Conveyance and Bill of Sale between PanHugoton Partners LLC and BCE-Mach LLC

| Agreement # | Agreement Type      | Original Lessor              | Original Lessee                     | Date       | Book | Page | Township | Range | Section | Concatenate | Legal Description                      | County  | Footnote |
|-------------|---------------------|------------------------------|-------------------------------------|------------|------|------|----------|-------|---------|-------------|--|---------|----------|
| 28365004    | TERM MINERAL DEED   | SYLVIA M. PRAT ET VIR        | ANADARKO PETROLEUM CORPORATION      | 8/11/1986  | 593  | 574  | 32S      | 33W   | 6       | 32S33W6     | 32S-33W<br>SECTION 6: NE¼ SW¼, SE¼     | SEWARD  | 2        |
| 30201000    | LEASE - OIL AND GAS | CARL W. MORGAN ET AL         | PANHANDLE EASTERN PIPE LINE COMPANY | 4/19/1954  | 135  | 175  | 32S      | 33W   | 7       | 32S33W7     | 32S-33W<br>SECTION 7: E½ NE¼, NW¼ NE¼  | SEWARD  | 2        |
| 28365005    | TERM MINERAL DEED   | CHARLES H. MORGAN            | ANADARKO PETROLEUM CORPORATION      | 8/14/1986  | 593  | 574  | 32S      | 33W   | 7       | 32S33W7     | 32S-33W<br>SECTION 7: NW¼ NE¼, E½ NE¼  | SEWARD  | 2        |
| 28365003    | TERM MINERAL DEED   | CONNIE MORGAN SHAW           | ANADARKO PETROLEUM CORPORATION      | 8/5/1986   | 593  | 574  | 32S      | 33W   | 7       | 32S33W7     | 32S-33W<br>SECTION 7: NW¼ NE¼, E½ NE¼  | SEWARD  | 2        |
| 28365008    | TERM MINERAL DEED   | HARLEY MORGAN                | ANADARKO PETROLEUM CORPORATION      | 8/27/1986  | 593  | 574  | 32S      | 33W   | 7       | 32S33W7     | 32S-33W<br>SECTION 7: NW¼ NE¼, E½ NE¼  | SEWARD  | 2        |
| 28365002    | TERM MINERAL DEED   | KIMBERLY K. M. DAEMI ET VIR  | ANADARKO PETROLEUM CORPORATION      | 8/1/1986   | 593  | 574  | 32S      | 33W   | 7       | 32S33W7     | 32S-33W<br>SECTION 7: NW¼ NE¼, E½ NE¼  | SEWARD  | 2        |
| 28365007    | TERM MINERAL DEED   | LEOLA L. STALEY              | ANADARKO PETROLEUM CORPORATION      | 9/16/1986  | 593  | 574  | 32S      | 33W   | 7       | 32S33W7     | 32S-33W<br>SECTION 7: NW¼ NE¼, E½ NE¼  | SEWARD  | 2        |
| 28365001    | TERM MINERAL DEED   | LINDA M. BAUNHOFER ET VIR    | ANADARKO PETROLEUM CORPORATION      | 8/1/1986   | 593  | 574  | 32S      | 33W   | 7       | 32S33W7     | 32S-33W<br>SECTION 7: NW¼ NE¼, E½ NE¼  | SEWARD  | 2        |
| 28364000    | TERM MINERAL DEED   | NANCY BALLINGER ET VIR ET AL | ANADARKO PETROLEUM CORPORATION      | 6/30/1986  | 593  | 574  | 32S      | 33W   | 7       | 32S33W7     | 32S-33W<br>SECTION 7: NW¼ NE¼, E½ NE¼  | SEWARD  | 2        |
| 28365006    | TERM MINERAL DEED   | STEPHEN MORGAN               | ANADARKO PETROLEUM CORPORATION      | 8/4/1986   | 593  | 574  | 32S      | 33W   | 7       | 32S33W7     | 32S-33W<br>SECTION 7: NW¼ NE¼, E½ NE¼  | SEWARD  | 2        |
| 28365004    | TERM MINERAL DEED   | SYLVIA M. PRAT ET VIR        | ANADARKO PETROLEUM CORPORATION      | 8/1/1986   | 593  | 574  | 32S      | 33W   | 7       | 32S33W7     | 32S-33W<br>SECTION 7: NW¼ NE¼, E½ NE¼  | SEWARD  | 2        |
| 30202000    | LEASE - OIL AND GAS | CARL W. MORGAN ET AL         | PANHANDLE EASTERN PIPE LINE COMPANY | 4/19/1954  | 135  | 177  | 32S      | 33W   | 8       | 32S33W8     | 32S-33W<br>SECTION 8: SE¼              | SEWARD  | 2        |
| 83615000    | LEASE - OIL AND GAS | CARL W. MORGAN ET AL         | PANHANDLE EASTERN PIPE LINE COMPANY | 7/19/1954  | 135  | 179  | 32S      | 33W   | 8       | 32S33W8     | 32S-33W<br>SECTION 8: SW¼              | SEWARD  | 2        |
| 28365005    | TERM MINERAL DEED   | CHARLES H. MORGAN            | ANADARKO PETROLEUM CORPORATION      | 8/14/1986  | 593  | 574  | 32S      | 33W   | 8       | 32S33W8     | 32S-33W<br>SECTION 8: SW¼, SE¼         | SEWARD  | 2        |
| 28365003    | TERM MINERAL DEED   | CONNIE MORGAN SHAW           | ANADARKO PETROLEUM CORPORATION      | 8/5/1986   | 593  | 574  | 32S      | 33W   | 8       | 32S33W8     | 32S-33W<br>SECTION 8: SW¼, SE¼         | SEWARD  | 2        |
| 28365008    | TERM MINERAL DEED   | HARLEY MORGAN                | ANADARKO PETROLEUM CORPORATION      | 8/27/1986  | 593  | 574  | 32S      | 33W   | 8       | 32S33W8     | 32S-33W<br>SECTION 8: SW¼, SE¼         | SEWARD  | 2        |
| 28365002    | TERM MINERAL DEED   | KIMBERLY K. M. DAEMI ET VIR  | ANADARKO PETROLEUM CORPORATION      | 8/1/1986   | 593  | 574  | 32S      | 33W   | 8       | 32S33W8     | 32S-33W<br>SECTION 8: SW¼, SE¼         | SEWARD  | 2        |
| 28365007    | TERM MINERAL DEED   | LEOLA L. STALEY              | ANADARKO PETROLEUM CORPORATION      | 9/16/1986  | 593  | 574  | 32S      | 33W   | 8       | 32S33W8     | 32S-33W<br>SECTION 8: SW¼, SE¼         | SEWARD  | 2        |
| 28365001    | TERM MINERAL DEED   | LINDA M. BAUNHOFER ET VIR    | ANADARKO PETROLEUM CORPORATION      | 8/1/1986   | 593  | 574  | 32S      | 33W   | 8       | 32S33W8     | 32S-33W<br>SECTION 8: SW¼, SE¼         | SEWARD  | 2        |
| 28364000    | TERM MINERAL DEED   | NANCY BALLINGER ET VIR ET AL | ANADARKO PETROLEUM CORPORATION      | 6/30/1986  | 593  | 574  | 32S      | 33W   | 8       | 32S33W8     | 32S-33W<br>SECTION 8: SW¼, SE¼         | SEWARD  | 2        |
| 28365006    | TERM MINERAL DEED   | STEPHEN MORGAN               | ANADARKO PETROLEUM CORPORATION      | 8/4/1986   | 593  | 574  | 32S      | 33W   | 8       | 32S33W8     | 32S-33W<br>SECTION 8: SW¼, SE¼         | SEWARD  | 2        |
| 28365004    | TERM MINERAL DEED   | SYLVIA M. PRAT ET VIR        | ANADARKO PETROLEUM CORPORATION      | 8/1/1986   | 593  | 574  | 32S      | 33W   | 8       | 32S33W8     | 32S-33W<br>SECTION 8: SW¼, SE¼         | SEWARD  | 2        |
| 30310000    | LEASE - OIL AND GAS | EMMA THOMPSON HAYS ET VIR    | NORTHERN NATURAL GAS COMPANY        | 5/8/1944   | 69   | 56   | 32S      | 34W   | 2       | 32S34W2     | 32S-34W<br>SECTION 2: NW¼              | SEWARD  | 2        |
| 30297002    | LEASE - OIL AND GAS | FEDERAL LAND BANK OF WICHITA | NORTHERN NATURAL GAS COMPANY        | 12/14/1945 | 43   | 152  | 32S      | 34W   | 3       | 32S34W3     | 32S-34W<br>SECTION 3: E½ SE¼, NE¼, SE¼ | SEWARD  | 2        |
| 30297001    | LEASE - OIL AND GAS | J. M. HICKMAN ET UX          | NORTHERN NATURAL GAS COMPANY        | 6/8/1945   | 75   | 82   | 32S      | 34W   | 3       | 32S34W3     | 32S-34W<br>SECTION 3: NE¼ SE¼, SE¼ SE¼ | SEWARD  | 2        |
| 30394000    | LEASE - OIL AND GAS | AGNES B. RUSSELL ET VIR      | NORTHERN NATURAL GAS SUPPLY COMPANY | 1/7/1946   | 14   | 143  | 32S      | 35W   | 28      | 32S35W28    | 32S-35W<br>SECTION 28: SW¼             | STEVENS | 2        |
| 30395000    | LEASE - OIL AND GAS | HAZEL MCCULLOUGH ET VIR      | NORTHERN NATURAL GAS SUPPLY COMPANY | 5/6/1939   | 10   | 16   | 32S      | 35W   | 28      | 32S35W28    | 32S-35W<br>SECTION 28: NW¼             | STEVENS | 2        |
| 30393000    | LEASE - OIL AND GAS | HORTENSE M. CAMPBELL         | NORTHERN NATURAL GAS COMPANY        | 1/30/1939  | 9    | 559  | 32S      | 35W   | 28      | 32S35W28    | 32S-35W<br>SECTION 28: NE¼             | STEVENS | 2        |



Exhibit A - Leases to Assignment, Conveyance and Bill of Sale between PanHugoton Partners LLC and BCE-Mach LLC

| Agreement # | Agreement Type      | Original Lessor                | Original Lessee                     | Date       | Book | Page | Township | Range | Section | Concomitate | Legal Description                          | County  | Footnote |
|-------------|---------------------|--------------------------------|-------------------------------------|------------|------|------|----------|-------|---------|-------------|--|---------|----------|
| 30392000    | LEASE - OIL AND GAS | MARVIN MILLER ET UX            | JOE E. DENHAM                       | 5/6/1937   | 8    | 345  | 325      | 35W   | 28      | 32535W28    | 325-35W<br>SECTION 28: SE/4                | STEVENS | 2        |
| 84004000    | LEASE - OIL AND GAS | JULIA E. HECHT ET AL           | REPUBLIC NATURAL GAS COMPANY        | 11/9/1939  | 9    | 617  | 325      | 37W   | 19      | 32537W19    | 325-37W<br>SECTION 19: LOTS 1, 2, E/2 NW/4 | STEVENS | 2        |
| N/A         | LEASE - OIL AND GAS | ETHEL B SPRING ET VIR          | REPUBLIC NATURAL GAS COMPANY        | 12/4/1942  | 11   | 526  | 325      | 37W   | 29      | 32537W29    | 325-37W<br>SECTION 29: NE/4                | STEVENS | 2        |
| 30382000    | LEASE - OIL AND GAS | C. A. OLSON ET AL              | ARGUS PRODUCTION COMPANY            | 10/26/1929 | H2   | 299  | 325      | 38W   | 1       | 32538W1     | 325-38W<br>SECTION 1: S/2 SE/4             | STEVENS | 2        |
| 84010000    | LEASE - OIL AND GAS | MAGNOLIA PETROLEUM COMPANY     | D. D. HARRINGTON                    | 2/12/1945  | 13   | 371  | 325      | 38W   | 11      | 32538W11    | 325-38W<br>SECTION 11: NE/4, SW/4          | STEVENS | 2        |
| 84009000    | LEASE - OIL AND GAS | OSCAR C. CRUMP ET UX           | D. D. HARRINGTON                    | 5/23/1945  | 13   | 515  | 325      | 38W   | 11      | 32538W11    | 325-38W<br>SECTION 11: NE/4, SW/4          | STEVENS | 2        |
| 77274000    | TERM MINERAL DEED   | CLARENCE H. METTS ET UX        | ANADARKO PETROLEUM CORPORATION      | 5/1/1986   | 234  | 432  | 325      | 38W   | 12      | 32538W12    | 325-38W<br>SECTION 12: N/2                 | STEVENS | 2        |
| 84011000    | LEASE - OIL AND GAS | E. O. ANDERSON                 | PANHANDLE EASTERN PIPE LINE COMPANY | 2/11/1942  | 10   | 337  | 325      | 38W   | 12      | 32538W12    | 325-38W<br>SECTION 12: SW/4                | STEVENS | 2        |
| 77275000    | TERM MINERAL DEED   | HARRY J. METTS ET UX           | ANADARKO PETROLEUM CORPORATION      | 1/1/1986   | 118  | 57   | 325      | 38W   | 12      | 32538W12    | 325-38W<br>SECTION 12: N/2                 | STEVENS | 2        |
| 77273000    | TERM MINERAL DEED   | MARY M. BARNES                 | ANADARKO PETROLEUM CORPORATION      | 6/1/1986   | 118  | 427  | 325      | 38W   | 12      | 32538W12    | 325-38W<br>SECTION 12: N/2                 | STEVENS | 2        |
| 84012000    | LEASE - OIL AND GAS | RUBY METTS LOOMAN ET AL        | THE TEXAS COMPANY                   | 1/20/1940  | 10   | 244  | 325      | 38W   | 12      | 32538W12    | 325-38W<br>SECTION 12: N/2                 | STEVENS | 2        |
| 84013000    | LEASE - OIL AND GAS | ILL BANKERS LIFE ASSURANCE     | REPUBLIC NATURAL GAS COMPANY        | 6/10/1941  | 10   | 444  | 325      | 38W   | 13      | 32538W13    | 325-38W<br>SECTION 13: NE/4, SW/4          | STEVENS | 2        |
| 84162000    | LEASE - OIL AND GAS | SARAH SEVERD                   | JOE E. DENHAM                       | 8/6/1943   | 12   | 123  | 325      | 38W   | 13      | 32538W13    | 325-38W<br>SECTION 13: SE/4                | STEVENS | 2        |
| 76907000    | LEASE - OIL AND GAS | SALLIE B SUTER                 | PANHANDLE EASTERN PIPE LINE COMPANY | 8/28/1942  | 11   | 149  | 325      | 38W   | 18      | 32538W18    | 325-38W<br>SECTION 18: SW/4                | STEVENS | 2        |
| 77261000    | TERM MINERAL DEED   | WENDELL S. KELLER ET UX        | ANADARKO PETROLEUM CORPORATION      | 9/16/1986  | 120  | 105  | 325      | 38W   | 18      | 32538W18    | 325-38W<br>SECTION 18: SW/4                | STEVENS | 2        |
| 76907000    | LEASE - OIL AND GAS | SALLIE B SUTER                 | PANHANDLE EASTERN PIPE LINE COMPANY | 8/28/1942  | 11   | 149  | 325      | 38W   | 19      | 32538W19    | 325-38W<br>SECTION 19: NW/4                | STEVENS | 2        |
| 84030000    | LEASE - OIL AND GAS | W. E. SPALDING ET AL           | D. D. HARRINGTON                    | 5/27/1944  | 12   | 437  | 325      | 38W   | 25      | 32538W25    | 325-38W<br>SECTION 25: SE/4                | STEVENS | 2        |
| 84198000    | LEASE - OIL AND GAS | RICHARD M. STEWART ET AL       | PANHANDLE EASTERN PIPE LINE COMPANY | 11/20/1952 | 23   | 277  | 325      | 38W   | 28      | 32538W28    | 325-38W<br>SECTION 28: SW/4                | STEVENS | 2        |
| 83885000    | LEASE - OIL AND GAS | CENTRAL LIFE ASSURANCE SOCIETY | PANHANDLE EASTERN PIPE LINE COMPANY | 1/30/1939  | 9    | 14   | 325      | 38W   | 30      | 32538W30    | 325-38W<br>SECTION 30: SW/4                | STEVENS | 2        |
| 83958000    | LEASE - OIL AND GAS | AMOS VINCENT YOUNGGREN         | M. J. SULLIVAN                      | 9/16/1937  | 8    | 446  | 325      | 38W   | 32      | 32538W32    | 325-38W<br>SECTION 32: SE/4                | STEVENS | 2        |
| 83936000    | LEASE - OIL AND GAS | CHARLES C. CHAMBERLIN ET UX    | PANHANDLE EASTERN PIPE LINE COMPANY | 9/7/1943   | 12   | 299  | 325      | 38W   | 32      | 32538W32    | 325-38W<br>SECTION 32: NE/4                | STEVENS | 2        |
| 83872000    | LEASE - OIL AND GAS | FRED W. DOLD ET UX             | PANHANDLE EASTERN PIPE LINE COMPANY | 8/20/1943  | 12   | 309  | 325      | 38W   | 33      | 32538W33    | 325-38W<br>SECTION 33: N/2 SE/4            | STEVENS | 2        |
| 84165000    | LEASE - OIL AND GAS | RAYMOND D. GUSTASON ET UX      | JOE E. DENHAM                       | 7/29/1943  | 12   | 125  | 325      | 38W   | 33      | 32538W33    | 325-38W<br>SECTION 33: NW/4                | STEVENS | 2        |
| 83847000    | LEASE - OIL AND GAS | JOHN BANE ET UX                | TEXAS INTERSTATE PIPE LINE CO.      | 6/18/1938  | 7    | 477  | 325      | 38W   | 36      | 32538W36    | 325-38W<br>SECTION 36: S/2                 | STEVENS | 2        |
| 84250000    | LEASE - OIL AND GAS | GUY F. MCCLURE ET UX           | TEXAS INTERSTATE PIPE LINE CO.      | 6/4/1934   | 7    | 218  | 325      | 38W   | 4       | 32538W4     | 325-38W<br>SECTION 4: NE/4                 | STEVENS | 2        |
| 30363000    | LEASE - OIL AND GAS | AMOS V. YOUNGGREN ET AL        | PANHANDLE EASTERN PIPE LINE COMPANY | 10/30/1945 | 14   | 59   | 325      | 38W   | 5       | 32538W5     | 325-38W<br>SECTION 5: NW/4                 | STEVENS | 2        |
| 30362000    | LEASE - OIL AND GAS | AMOS V. YOUNGGREN ET AL        | PANHANDLE EASTERN PIPE LINE COMPANY | 10/30/1945 | 14   | 59   | 325      | 38W   | 5       | 32538W5     | 325-38W<br>SECTION 5: NW/4                 | STEVENS | 2        |
| 67266000    | LEASE - OIL AND GAS | J. N. CLOSE                    | PANHANDLE EASTERN PIPE LINE COMPANY | 12/23/1940 | 10   | 361  | 325      | 39W   | 10      | 32539W10    | 325-39W<br>SECTION 10: NW/4                | STEVENS | 2        |
| 30363000    | LEASE - OIL AND GAS | AMOS V. YOUNGGREN ET AL        | PANHANDLE EASTERN PIPE LINE COMPANY | 10/30/1945 | 14   | 59   | 325      | 39W   | 11      | 32539W11    | 325-39W<br>SECTION 11: NW/4                | STEVENS | 2        |

Exhibit A - Leases to Assignment, Conveyance and Bill of Sale between PanHugoton Partners LLC and BCE-Mach LLC

| Agreement # | Agreement Type      | Original Lessor                             | Original Lessee                     | Date       | Book | Page | Township | Range | Section | Concatenate | Legal Description  | County  | Footnote |
|-------------|---------------------|---|-------------------------------------|------------|------|------|----------|-------|---------|-------------|--|---------|----------|
| 30364000    | LEASE - OIL AND GAS | AMOS V. YOUNGGREN ET AL                     | PANHANDLE EASTERN PIPE LINE COMPANY | 10/30/1945 | 14   | 57   | 32S      | 39W   | 11      | 32S39W11    | 32S-39W SECTION 11: NW/4 SW/4, S/2 SW/4                              | STEVENS | 2        |
| 67263000    | LEASE - OIL AND GAS | AMOS V. YOUNGGREN ET UX                     | PANHANDLE EASTERN PIPE LINE COMPANY | 2/18/1942  | 10   | 340  | 32S      | 39W   | 11      | 32S39W11    | SECTION 11: NE/4   | STEVENS | 2        |
| 30368000    | LEASE - OIL AND GAS | AMOS V. YOUNGGREN ET AL                     | PANHANDLE EASTERN PIPE LINE COMPANY | 10/30/1945 | 14   | 57   | 32S      | 39W   | 14      | 32S39W14    | SECTION 14: N/2 NW/4   | STEVENS | 2        |
| 67263000    | LEASE - OIL AND GAS | C. O. JERREL ET UX                          | A. C. MOORHEAD COMPANY              | 5/20/1943  | 12   | 171  | 32S      | 39W   | 14      | 32S39W14    | SECTION 14: SW/4 NE/4, S/2 NW/4, NW/4 SW/4                           | STEVENS | 2        |
| 30363000    | LEASE - OIL AND GAS | AMOS V. YOUNGGREN ET AL                     | PANHANDLE EASTERN PIPE LINE COMPANY | 10/30/1945 | 14   | 59   | 32S      | 39W   | 15      | 32S39W15    | SECTION 15: NE/4   | STEVENS | 2        |
| 30381000    | LEASE - OIL AND GAS | E. V. BARKER ET UX                          | JOE E. DENHAM                       | 4/21/1944  | 12   | 421  | 32S      | 39W   | 15      | 32S39W15    | SECTION 15: SW/4   | STEVENS | 2        |
| 67278000    | LEASE - OIL AND GAS | ETHEL B SPRING                              | PANHANDLE EASTERN PIPE LINE COMPANY | 8/17/1948  | 23   | 129  | 32S      | 39W   | 15      | 32S39W15    | SECTION 15: SE/4   | STEVENS | 2        |
| 30369000    | LEASE - OIL AND GAS | JESSE F. SIMMONS ET UX                      | PANHANDLE EASTERN PIPE LINE COMPANY | 7/1/1943   | 12   | 287  | 32S      | 39W   | 15      | 32S39W15    | SECTION 15: NW/4   | STEVENS | 2        |
| 67268000    | LEASE - OIL AND GAS | MAUDE H. SIMMONS ET VIR                     | T. J. WAGNER JR                     | 7/29/1943  | 12   | 211  | 32S      | 39W   | 22      | 32S39W22    | SECTION 22: N/2 SE/4   | STEVENS | 2        |
| 84040000    | LEASE - OIL AND GAS | W. W. JENKINS ET AL                         | STANLIND OIL AND GAS COMPANY        | 11/5/1943  | 12   | 551  | 32S      | 39W   | 22      | 32S39W22    | SECTION 22: NW/4   | STEVENS | 2        |
| 84041000    | LEASE - OIL AND GAS | G. R. HICKOK ET UX                          | A. C. MOORHEAD                      | 5/28/1943  | 12   | 169  | 32S      | 39W   | 23      | 32S39W23    | SECTION 23: NW/4   | STEVENS | 2        |
| 84051000    | LEASE - OIL AND GAS | DORA MOON                                   | T. J. WAGNER JR                     | 12/13/1943 | 12   | 549  | 32S      | 39W   | 27      | 32S39W27    | SECTION 27: E/2 SW/4   | STEVENS | 2        |
| 76926000    | LEASE - OIL AND GAS | J. C. MOON ET UX                            | T. J. WAGNER JR                     | 11/16/1943 | 12   | 585  | 32S      | 39W   | 27      | 32S39W27    | SECTION 27: W/2 SW/4   | STEVENS | 2        |
| 84044000    | TERM MINERAL DEED   | LARRY E. KEENAN                             | ANADARKO PETROLEUM CORPORATION      | 7/15/1986  | 234  | 432  | 32S      | 39W   | 27      | 32S39W27    | SECTION 27: W/2 SW/4   | STEVENS | 2        |
| 77277000    | TERM MINERAL DEED   | ROBERT P. KEENAN                            | ANADARKO PETROLEUM CORPORATION      | 6/30/1986  | 234  | 432  | 32S      | 39W   | 27      | 32S39W27    | SECTION 27: W/2 SW/4   | STEVENS | 2        |
| 30363000    | LEASE - OIL AND GAS | AMOS V. YOUNGGREN ET AL                     | PANHANDLE EASTERN PIPE LINE COMPANY | 10/30/1945 | 14   | 59   | 32S      | 39W   | 3       | 32S39W3     | SECTION 3: NE/4  | STEVENS | 2        |
| 67262000    | LEASE - OIL AND GAS | A. R. SWINDLER                              | JOE E. DENHAM                       | 5/11/1944  | 11   | 365  | 32S      | 40W   | 32      | 32S40W32    | SECTION 32: SE/4   | MORTON  | 2        |
| 83064000    | LEASE - OIL AND GAS | F. J. KULE                                  | JOE E. DENHAM                       | 3/16/1944  | 11   | 286  | 32S      | 40W   | 32      | 32S40W32    | SECTION 32: SW/4   | MORTON  | 2        |
| 63493000    | LEASE - OIL AND GAS | GUY E. SPEAR, ET UX                         | PANHANDLE EASTERN PIPE LINE COMPANY | 11/6/1951  | 16   | 291  | 32S      | 41W   | 14      | 32S41W14    | SECTION 14: NW/4 SW/4  | MORTON  | 1        |
| 63286000    | LEASE - OIL AND GAS | THE KANSAS UNIVERSITY ENDOWMENT ASSOCIATION | PANHANDLE EASTERN PIPE LINE COMPANY | 10/8/1951  | 16   | 11   | 32S      | 41W   | 23      | 32S41W23    | SECTION 23: NW/4   | MORTON  | 1        |
| 82933000    | LEASE - OIL AND GAS | COURTLAND DEAN ET AL                        | PANHANDLE EASTERN PIPE LINE COMPANY | 7/19/1959  | 20   | 321  | 32S      | 41W   | 3       | 32S41W3     | SECTION 3: LOTS 1 AND 2 AND THE S/2 NE/4                             | MORTON  | 1        |
| 82933000    | LEASE - OIL AND GAS | COURTLAND DEAN ET AL                        | PANHANDLE EASTERN PIPE LINE COMPANY | 7/19/1959  | 20   | 321  | 32S      | 41W   | 3       | 32S41W3     | SECTION 3: SW/4 NE/4   | MORTON  | 1        |
| 82939000    | LEASE - OIL AND GAS | MARTIN RUSSELL JOHNS ET UX                  | PANHANDLE EASTERN PIPE LINE COMPANY | 11/6/1951  | 16   | 229  | 32S      | 41W   | 3       | 32S41W3     | SECTION 3: S/2   | MORTON  | 1        |
| 83495000    | LEASE - OIL AND GAS | ED F. KELLER ET UX                          | PANHANDLE EASTERN PIPE LINE COMPANY | 11/1/1944  | 69   | 189  | 33S      | 31W   | 30      | 33S31W30    | SECTION 30: LOT 1  | SEWARD  | 2        |
| 83625000    | LEASE - OIL AND GAS | RICE DAVIES                                 | PANHANDLE EASTERN PIPE LINE COMPANY | 3/1/1957   | 159  | 12   | 33S      | 31W   | 30      | 33S31W30    | SECTION 30: E/2  | SEWARD  | 2        |
| 83624000    | LEASE - OIL AND GAS | RICE DAVIES                                 | PANHANDLE EASTERN PIPE LINE COMPANY | 3/1/1957   | 159  | 11   | 33S      | 31W   | 30      | 33S31W30    | SECTION 30: LOTS 2, 3, 4, SE/4 SW/4, NE/4 NW/4, SE/4 NW/4, NE/4 SW/4 | SEWARD  | 2        |
| 83672000    | LEASE - OIL AND GAS | J. RAYMOND MCCLURE ET AL                    | ANADARKO PETROLEUM CORPORATION      | 6/28/1963  | 208  | 185  | 33S      | 31W   | 31      | 33S31W31    | SECTION 31: E/2 SE/4, SE/4 NE/4                                      | SEWARD  | 2        |
| 83621000    | LEASE - OIL AND GAS | RICE DAVIES                                 | PANHANDLE EASTERN PIPE LINE COMPANY | 3/1/1957   | 159  | 5    | 33S      | 31W   | 31      | 33S31W31    | SECTION 31: NE/4 NE/4, W/2 E/2                                       | SEWARD  | 2        |

Exhibit A - Leases to Assignment, Conveyance and Bill of Sale between PanHugoton Partners LLC and BCE-Mach LLC

| Agreement # | Agreement Type      | Original Lessor  | Original Lessee                     | Date       | Book | Page | Township | Range | Section | Concatenate | Legal Description  | County | Footnote |
|-------------|---------------------|--|-------------------------------------|------------|------|------|----------|-------|---------|-------------|--|--------|----------|
| 83623000    | LEASE - OIL AND GAS | RICE DAVIES  | PANHANDLE EASTERN PIPE LINE COMPANY | 3/1/1957   | 159  | 10   | 335      | 31W   | 31      | 33531W31    | 335-31W<br>SECTION 31: LOTS 1, 2, 3, 4, E/2 W/2                                    | SEWARD | 2        |
| 30277003    | LEASE - OIL AND GAS | CONNIE C. DAVIS  | T. S. DUDLEY LAND COMPANY INC.      | 3/1/1995   | 460  | 743  | 335      | 32W   | 2       | 33532W2     | 335-32W<br>SECTION 2: SW/4   | SEWARD | 2        |
| 30277002    | LEASE - OIL AND GAS | F. A. FELLERS  | T. S. DUDLEY LAND COMPANY INC.      | 3/1/1995   | 460  | 738  | 335      | 32W   | 2       | 33532W2     | 335-32W<br>SECTION 2: SW/4   | SEWARD | 2        |
| 30277001    | LEASE - OIL AND GAS | MAIDA DENIO  | T. S. DUDLEY LAND COMPANY INC.      | 3/1/1995   | 460  | 733  | 335      | 32W   | 2       | 33532W2     | 335-32W<br>SECTION 2: SW/4   | SEWARD | 2        |
| 83685000    | LEASE - OIL AND GAS | BOARD OF COUNTY COMMISSIONERS  | WHITESTONE PETROLEUM CORP           | 2/18/1963  | 206  | 515  | 335      | 32W   | 25      | 33532W25    | 335-32W<br>SECTION 25: SE/4 SW/4   | SEWARD | 2        |
| 83496000    | LEASE - OIL AND GAS | ED F. KELLER ET UX   | PANHANDLE EASTERN PIPE LINE COMPANY | 11/17/1944 | 69   | 185  | 335      | 32W   | 25      | 33532W25    | 335-32W<br>SECTION 25: S/2 NW/4, N/2 NE/4, N/2 NW/4, S/2 NE/4, S/2 SE/4, N/2 SE/4  | SEWARD | 2        |
| 83497000    | LEASE - OIL AND GAS | ED F. KELLER ET UX   | PANHANDLE EASTERN PIPE LINE COMPANY | 11/17/1944 | 69   | 188  | 335      | 32W   | 25      | 33532W25    | 335-32W<br>SECTION 25: N/2 SW/4, SE/4 SW/4   | SEWARD | 2        |
| 30273001    | LEASE - OIL AND GAS | BEVERLY H. WALIN ET VIR  | T. S. DUDLEY LAND COMPANY INC.      | 3/1/1995   | 459  | 632  | 335      | 32W   | 3       | 33532W3     | 335-32W<br>SECTION 3: LOTS 2, 3, & 4, S/2 NW/4 (ALSO DESCRIBED AS NW/4, NW/4 NE/4) | SEWARD | 2        |
| 30277003    | LEASE - OIL AND GAS | CONNIE C. DAVIS  | T. S. DUDLEY LAND COMPANY INC.      | 3/1/1995   | 460  | 743  | 335      | 32W   | 3       | 33532W3     | 335-32W<br>SECTION 3: S/2 NE/2   | SEWARD | 2        |
| 30286002    | LEASE - OIL AND GAS | DONNA MARIE WALKER TRUST   | T. S. DUDLEY LAND COMPANY INC.      | 3/1/1995   | 461  | 489  | 335      | 32W   | 3       | 33532W3     | 335-32W<br>SECTION 3: E/2 SE/4   | SEWARD | 2        |
| 30273003    | LEASE - OIL AND GAS | EARL DEAN HEADRICK TRUST   | T. S. DUDLEY LAND COMPANY INC.      | 3/1/1995   | 460  | 905  | 335      | 32W   | 3       | 33532W3     | 335-32W<br>SECTION 3: LOTS 2, 3, & 4, S/2 NW/4 (ALSO DESCRIBED AS NW/4, NW/4 NE/4) | SEWARD | 2        |
| 30277002    | LEASE - OIL AND GAS | F. A. FELLERS  | T. S. DUDLEY LAND COMPANY INC.      | 3/1/1995   | 460  | 738  | 335      | 32W   | 3       | 33532W3     | 335-32W<br>SECTION 3: S/2 NE/2, W/2 SE/4   | SEWARD | 2        |
| 30276000    | LEASE - OIL AND GAS | JACK REYNOLDS ET UX  | T. S. DUDLEY LAND COMPANY INC.      | 2/20/1995  | 460  | 898  | 335      | 32W   | 3       | 33532W3     | 335-32W<br>SECTION 3: SW/4   | SEWARD | 2        |
| 30277001    | LEASE - OIL AND GAS | MAIDA DENIO  | T. S. DUDLEY LAND COMPANY INC.      | 3/1/1995   | 460  | 733  | 335      | 32W   | 3       | 33532W3     | 335-32W<br>SECTION 3: S/2 NE/2, W/2 SE/4   | SEWARD | 2        |
| 30273002    | LEASE - OIL AND GAS | VERNA MAE HEADRICK TRUST   | T. S. DUDLEY LAND COMPANY INC.      | 3/1/1995   | 460  | 900  | 335      | 32W   | 3       | 33532W3     | 335-32W<br>SECTION 3: LOTS 2, 3, & 4, S/2 NW/4 (ALSO DESCRIBED AS NW/4, NW/4 NE/4) | SEWARD | 2        |
| 83627000    | LEASE - OIL AND GAS | RICE DAVIES  | PANHANDLE EASTERN PIPE LINE COMPANY | 3/1/1957   | 159  | 25   | 335      | 32W   | 36      | 33532W36    | 335-32W<br>SECTION 36: N/2   | SEWARD | 2        |
| 83626000    | LEASE - OIL AND GAS | RICE DAVIES ET AL  | PANHANDLE EASTERN PIPE LINE COMPANY | 3/1/1957   | 159  | 7    | 335      | 32W   | 36      | 33532W36    | 335-32W<br>SECTION 36: S/2   | SEWARD | 2        |
| 30285000    | LEASE - OIL AND GAS | ARKALON GRAZING ASSOCIATION  | T. S. DUDLEY LAND COMPANY INC.      | 3/1/1995   | 461  | 499  | 335      | 32W   | 4       | 33532W4     | 335-32W<br>SECTION 4: E/2 SE/4   | SEWARD | 2        |
| 30269004    | LEASE - OIL AND GAS | CECIL MILHON ET UX   | T. S. DUDLEY LAND COMPANY INC.      | 3/1/1995   | 460  | 979  | 335      | 32W   | 4       | 33532W4     | 335-32W<br>SECTION 4: SW/4, W/2 SE/4, N/2  | SEWARD | 2        |
| 30269003    | LEASE - OIL AND GAS | PAUL HOAG  | T. S. DUDLEY LAND COMPANY INC.      | 3/2/1995   | 460  | 969  | 335      | 32W   | 4       | 33532W4     | 335-32W<br>SECTION 4: W/2 SE/4, SW/4, N/2  | SEWARD | 2        |
| 30269001    | LEASE - OIL AND GAS | WILLIAM E. HRN, INDIVIDUALLY AND AS TRUSTEE OF THE TRUST OF WILLIAM E. HRN | T. S. DUDLEY LAND COMPANY INC.      | 2/9/1955   | 459  | 1061 | 335      | 32W   | 4       | 33532W4     | 335-32W<br>SECTION 4: SW/4, W/2 SE/4, N/2  | SEWARD | 2        |
| 30269002    | LEASE - OIL AND GAS | WILLIAM J. STEWART   | T. S. DUDLEY LAND COMPANY INC.      | 2/9/1955   | 459  | 1069 | 335      | 32W   | 4       | 33532W4     | 335-32W<br>SECTION 4: SW/4, W/2 SE/4, N/2  | SEWARD | 2        |
| 30269001    | LEASE - OIL AND GAS | WILLIAM E. HRN, INDIVIDUALLY AND AS TRUSTEE OF THE TRUST OF WILLIAM E. HRN | T. S. DUDLEY LAND COMPANY INC.      | 2/9/1955   | 459  | 1061 | 335      | 32W   | 9       | 33532W9     | 335-32W<br>SECTION 9: ALL  | SEWARD | 2        |
| 30269002    | LEASE - OIL AND GAS | WILLIAM J. STEWART   | T. S. DUDLEY LAND COMPANY INC.      | 2/9/1955   | 459  | 1069 | 335      | 32W   | 9       | 33532W9     | 335-32W<br>SECTION 9: ALL  | SEWARD | 2        |
| 83618000    | LEASE - OIL AND GAS | CARL W. MORGAN ET AL   | PANHANDLE EASTERN PIPE LINE COMPANY | 7/19/1954  | 135  | 185  | 335      | 33W   | 21      | 33533W21    | 335-33W<br>SECTION 21: NW/4  | SEWARD | 2        |

Exhibit A - Leases to Assignment, Conveyance and Bill of Sale between PanHugoton Partners LLC and BCE-Mach LLC

| Agreement # | Agreement Type      | Original Lessor              | Original Lessee                     | Date       | Book | Page | Township | Range | Section | Concarnate | Legal Description  | County | Footnote |
|-------------|---------------------|------------------------------|-------------------------------------|------------|------|------|----------|-------|---------|------------|--|--------|----------|
| 83619000    | LEASE - OIL AND GAS | CARL W. MORGAN ET AL         | PANHANDLE EASTERN PIPE LINE COMPANY | 7/19/1954  | 135  | 186  | 33S      | 33W   | 21      | 33533W21   | 33S-33W SECTION 21: SW/4   | SEWARD | 2        |
| 28365005    | TERM MINERAL DEED   | CHARLES H. MORGAN            | ANADARKO PETROLEUM CORPORATION      | 8/14/1986  | 593  | 574  | 33S      | 33W   | 21      | 33533W21   | 33S-33W SECTION 21: NW/4, SW/4   | SEWARD | 2        |
| 28365003    | TERM MINERAL DEED   | CONNIE MORGAN SHAW           | ANADARKO PETROLEUM CORPORATION      | 8/5/1986   | 593  | 574  | 33S      | 33W   | 21      | 33533W21   | 33S-33W SECTION 21: NW/4, SW/4   | SEWARD | 2        |
| 28365008    | TERM MINERAL DEED   | HARLEY MORGAN                | ANADARKO PETROLEUM CORPORATION      | 8/27/1986  | 593  | 574  | 33S      | 33W   | 21      | 33533W21   | 33S-33W SECTION 21: NW/4, SW/4   | SEWARD | 2        |
| 28365002    | TERM MINERAL DEED   | KIMBERLY K. M. DAEMI ET VIR  | ANADARKO PETROLEUM CORPORATION      | 8/17/1996  | 593  | 574  | 33S      | 33W   | 21      | 33533W21   | 33S-33W SECTION 21: NW/4, SW/4   | SEWARD | 2        |
| 83593000    | LEASE - OIL AND GAS | LEE V. SWAN ET UX            | BEN F. BLACK                        | 1/12/1945  | 69   | 511  | 33S      | 33W   | 21      | 33533W21   | 33S-33W SECTION 21: NE/4   | SEWARD | 2        |
| 28365007    | TERM MINERAL DEED   | LEOLA L. STALEY              | ANADARKO PETROLEUM CORPORATION      | 9/16/1986  | 593  | 574  | 33S      | 33W   | 21      | 33533W21   | 33S-33W SECTION 21: NW/4, SW/4   | SEWARD | 2        |
| 28365001    | TERM MINERAL DEED   | LINDA M. BAUNHOFFER ET VIR   | ANADARKO PETROLEUM CORPORATION      | 8/17/1996  | 593  | 574  | 33S      | 33W   | 21      | 33533W21   | 33S-33W SECTION 21: NW/4, SW/4   | SEWARD | 2        |
| 83503000    | LEASE - OIL AND GAS | LOTTIE F. ARMSTRONG ET VIR   | PANHANDLE EASTERN PIPE LINE COMPANY | 11/10/1944 | 69   | 352  | 33S      | 33W   | 21      | 33533W21   | SECTION 21: SE/4 LESS AND EXCEPT THE WELLBORE OF THE DODD MADDEN A-1-21 WELL, API 1517530012 | SEWARD | 2        |
| 28364000    | TERM MINERAL DEED   | NANCY BALLINGER ET VIR ET AL | ANADARKO PETROLEUM CORPORATION      | 6/30/1986  | 593  | 574  | 33S      | 33W   | 21      | 33533W21   | 33S-33W SECTION 21: NW/4, SW/4   | SEWARD | 2        |
| 28365006    | TERM MINERAL DEED   | STEPHEN MORGAN               | ANADARKO PETROLEUM CORPORATION      | 8/4/1986   | 593  | 574  | 33S      | 33W   | 21      | 33533W21   | 33S-33W SECTION 21: NW/4, SW/4   | SEWARD | 2        |
| 28365004    | TERM MINERAL DEED   | SYLVIA M. PRATT ET VIR       | ANADARKO PETROLEUM CORPORATION      | 8/11/1986  | 593  | 574  | 33S      | 33W   | 21      | 33533W21   | 33S-33W SECTION 21: NW/4, SW/4   | SEWARD | 2        |
| 30188000    | LEASE - OIL AND GAS | ALICE WYATT ET VIR           | BEN F. BLACK                        | 12/18/1944 | 59   | 506  | 33S      | 33W   | 25      | 33533W25   | 33S-33W SECTION 25: N/2 NE/4 NE/4, W/2 NE/4  | SEWARD | 2        |
| 30189000    | LEASE - OIL AND GAS | ANNIE K. LATTIMER            | BEN F. BLACK                        | 1/8/1945   | 73   | 541  | 33S      | 33W   | 25      | 33533W25   | 33S-33W SECTION 25: SW/4, NW/4, SE/4   | SEWARD | 2        |
| 30181002    | LEASE - OIL AND GAS | FEDERAL FARM MORTGAGE CORP   | PANHANDLE EASTERN PIPE LINE COMPANY | 6/12/1950  | 102  | 263  | 33S      | 33W   | 25      | 33533W25   | 33S-33W SECTION 25: S/2 NE/4 NE/4  | SEWARD | 2        |
| 30191000    | LEASE - OIL AND GAS | L. A. PHILLIPS ET UX         | BEN F. BLACK                        | 12/1/1945  | 75   | 213  | 33S      | 33W   | 25      | 33533W25   | 33S-33W SECTION 25: W/2 NW/4   | SEWARD | 2        |
| 30190000    | LEASE - OIL AND GAS | LOTTIE PIEHLER ET AL         | BEN F. BLACK                        | 2/15/1945  | 73   | 459  | 33S      | 33W   | 25      | 33533W25   | 33S-33W SECTION 25: NE/4 SE/4, S/2 SE/4, SE/4 NE/4   | SEWARD | 2        |
| 30181001    | LEASE - OIL AND GAS | ROLLAND JACQUART ET AL       | PANHANDLE EASTERN PIPE LINE COMPANY | 6/12/1950  | 102  | 54   | 33S      | 33W   | 25      | 33533W25   | 33S-33W SECTION 25: S/2 NE/4 NE/4  | SEWARD | 2        |
| 83577000    | LEASE - OIL AND GAS | DAISY V. HEARD ET UX         | BEN F. BLACK                        | 12/5/1944  | 69   | 508  | 33S      | 33W   | 26      | 33533W26   | 33S-33W SECTION 26: SE/4   | SEWARD | 2        |
| 30158000    | LEASE - OIL AND GAS | CLIFFORD H. BROWNE ET UX     | PANHANDLE EASTERN PIPE LINE COMPANY | 11/1/1944  | 69   | 431  | 33S      | 33W   | 27      | 33533W27   | 33S-33W SECTION 27: NE   | SEWARD | 2, 17    |
| 83579000    | LEASE - OIL AND GAS | GERTRUDE BARTON              | BEN F. BLACK                        | 1/15/1945  | 73   | 427  | 33S      | 33W   | 27      | 33533W27   | 33S-33W SECTION 27: SE/4   | SEWARD | 2        |
| 83578000    | LEASE - OIL AND GAS | IDA M. GARY ET AL            | JOHN M. FRANKLIN                    | 10/23/1944 | 69   | 579  | 33S      | 33W   | 27      | 33533W27   | 33S-33W SECTION 27: W/2  | SEWARD | 2        |
| 83578000    | LEASE - OIL AND GAS | IDA M. GARY ET AL            | JOHN M. FRANKLIN                    | 10/23/1944 | 69   | 579  | 33S      | 33W   | 28      | 33533W28   | 33S-33W SECTION 28: SE/4   | SEWARD | 2        |
| 83634000    | LEASE - OIL AND GAS | A. B. GRISHAM ET AL          | PANHANDLE EASTERN PIPE LINE COMPANY | 3/9/1958   | 169  | 275  | 33S      | 33W   | 34      | 33533W34   | 33S-33W SECTION 34: SW/4   | SEWARD | 2        |
| 83632000    | LEASE - OIL AND GAS | IDA CAMERON                  | PANHANDLE EASTERN PIPE LINE COMPANY | 4/2/1958   | 169  | 54   | 33S      | 33W   | 34      | 33533W34   | 33S-33W SECTION 34: SW/4   | SEWARD | 2        |
| 83633000    | LEASE - OIL AND GAS | LAUREL A. MARCH ET AL        | PANHANDLE EASTERN PIPE LINE COMPANY | 3/31/1958  | 169  | 56   | 33S      | 33W   | 34      | 33533W34   | 33S-33W SECTION 34: SW/4   | SEWARD | 2        |
| 83631000    | LEASE - OIL AND GAS | ROSS FRAM ET UX              | PANHANDLE EASTERN PIPE LINE COMPANY | 3/18/1958  | 166  | 687  | 33S      | 33W   | 34      | 33533W34   | 33S-33W SECTION 34: SW/4   | SEWARD | 2        |

Exhibit A - Leases to Assignment, Conveyance and Bill of Sale between PanHugoton Partners LLC and BCE-Mach LLC

| Agreement # | Agreement Type      | Original Lessor   | Original Lessee                     | Date       | Book | Page | Township | Range | Section | Concantonate | Legal Description  | County | Footnote |
|-------------|---------------------|---|-------------------------------------|------------|------|------|----------|-------|---------|--------------|--|--------|----------|
| 83493000    | LEASE - OIL AND GAS | W. G. HARDEN ET UX  | PANHANDLE EASTERN PIPE LINE COMPANY | 10/30/1944 | 69   | 170  | 335      | 33W   | 34      | 33533W34     | 335-33W<br>SECTION 34: N/2                               | SEWARD | 2        |
| 30192000    | LEASE - OIL AND GAS | ROSS FRAM ET UX   | BEN F. BLACK                        | 12/9/1944  | 73   | 326  | 335      | 33W   | 35      | 33533W35     | 335-33W<br>SECTION 35: S/2                               | SEWARD | 2        |
| 83564000    | LEASE - OIL AND GAS | W. E. SALLEY ET UX  | BEN F. BLACK                        | 4/18/1946  | 75   | 236  | 335      | 33W   | 35      | 33533W35     | 335-33W<br>SECTION 35: NW/4                              | SEWARD | 2        |
| 30206000    | LEASE - OIL AND GAS | CARL W. MORGAN ET AL  | PANHANDLE EASTERN PIPE LINE COMPANY | 4/19/1954  | 135  | 182  | 335      | 33W   | 9       | 33533W9      | 335-33W<br>SECTION 9: S/2 NW/4                           | SEWARD | 2        |
| 28365005    | TERM MINERAL DEED   | CHARLES H. MORGAN   | ANADARKO PETROLEUM CORPORATION      | 8/4/1986   | 593  | 574  | 335      | 33W   | 9       | 33533W9      | 335-33W<br>SECTION 9: S/2 NW/4                           | SEWARD | 2        |
| 28365003    | TERM MINERAL DEED   | CONNIE MORGAN SHAW  | ANADARKO PETROLEUM CORPORATION      | 8/5/1986   | 593  | 574  | 335      | 33W   | 9       | 33533W9      | 335-33W<br>SECTION 9: S/2 NW/4                           | SEWARD | 2        |
| 28365008    | TERM MINERAL DEED   | HARLEY MORGAN   | ANADARKO PETROLEUM CORPORATION      | 8/27/1986  | 593  | 574  | 335      | 33W   | 9       | 33533W9      | 335-33W<br>SECTION 9: S/2 NW/4                           | SEWARD | 2        |
| 28365002    | TERM MINERAL DEED   | KIMBERLY K. M. DAEMI ET VIR   | ANADARKO PETROLEUM CORPORATION      | 8/1/1996   | 593  | 574  | 335      | 33W   | 9       | 33533W9      | 335-33W<br>SECTION 9: S/2 NW/4                           | SEWARD | 2        |
| 28365007    | TERM MINERAL DEED   | LEOLA L. STALEY   | ANADARKO PETROLEUM CORPORATION      | 9/16/1986  | 593  | 574  | 335      | 33W   | 9       | 33533W9      | 335-33W<br>SECTION 9: S/2 NW/4                           | SEWARD | 2        |
| 28365001    | TERM MINERAL DEED   | LINDA M. BAUNHOFER ET VIR   | ANADARKO PETROLEUM CORPORATION      | 8/1/1996   | 593  | 574  | 335      | 33W   | 9       | 33533W9      | 335-33W<br>SECTION 9: S/2 NW/4                           | SEWARD | 2        |
| 30157000    | LEASE - OIL AND GAS | MARY N. EITZOLD   | PANHANDLE EASTERN PIPE LINE COMPANY | 8/26/1944  | 69   | 124  | 335      | 33W   | 9       | 33533W9      | 335-33W<br>SECTION 9: SW/4                               | SEWARD | 2        |
| 28364000    | TERM MINERAL DEED   | NANCY BALLINGER ET VIR ET AL  | ANADARKO PETROLEUM CORPORATION      | 6/30/1986  | 593  | 574  | 335      | 33W   | 9       | 33533W9      | 335-33W<br>SECTION 9: S/2 NW/4                           | SEWARD | 2        |
| 28365006    | TERM MINERAL DEED   | STEPHEN MORGAN  | ANADARKO PETROLEUM CORPORATION      | 8/4/1986   | 593  | 574  | 335      | 33W   | 9       | 33533W9      | 335-33W<br>SECTION 9: S/2 NW/4                           | SEWARD | 2        |
| 28365004    | TERM MINERAL DEED   | SYLVIA M. PRAT ET VIR   | ANADARKO PETROLEUM CORPORATION      | 8/11/1986  | 593  | 574  | 335      | 33W   | 9       | 33533W9      | 335-33W<br>SECTION 9: S/2 NW/4                           | SEWARD | 2        |
| 30175000    | LEASE - OIL AND GAS | HAZEL LUCILLE JONES ET VIR  | FRED C. KOCH                        | 4/9/1944   | 1    | 620  | 335      | 34W   | 10      | 33534W10     | 335-34W<br>SECTION 10: E/2 SE/4                          | SEWARD | 2        |
| 30154000    | LEASE - OIL AND GAS | FRED C. KOCH ET AL  | PANHANDLE EASTERN PIPE LINE COMPANY | 7/11/1949  | 85   | 334  | 335      | 34W   | 15      | 33534W15     | 335-34W<br>SECTION 15: NW/4, NE/4, SE/4, SW/4, NE/4, W/2 | SEWARD | 2, 14    |
| 83522000    | LEASE - OIL AND GAS | CECIL G. MELTON ET UX   | FRANK PARKES                        | 9/23/1942  | 64   | 251  | 335      | 34W   | 18      | 33534W18     | 335-34W<br>SECTION 18: SW/4                              | SEWARD | 2        |
| 83518000    | LEASE - OIL AND GAS | D. W. MCGEE ET UX   | FRANK PARKES                        | 3/4/1942   | 64   | 238  | 335      | 34W   | 18      | 33534W18     | 335-34W<br>SECTION 18: N/2, SE/4                         | SEWARD | 2        |
| 30174000    | LEASE - OIL AND GAS | FEDERAL LAND BANK OF WICHITA  | FRED C. KOCH                        | 4/24/1944  | 1    | 613  | 335      | 34W   | 2       | 33534W2      | 335-34W<br>SECTION 2: S/2                                | SEWARD | 2        |
| 30164000    | LEASE - OIL AND GAS | GUY S. SPARKMAN ET UX   | CITIES SERVICE OIL COMPANY          | 4/21/1943  | 47   | 552  | 335      | 34W   | 2       | 33534W2      | 335-34W<br>SECTION 2: NW/4                               | SEWARD | 2        |
| 83526000    | LEASE - OIL AND GAS | GLEN MARCELLUS ET UX  | CITIES SERVICE OIL COMPANY          | 4/24/1943  | 47   | 551  | 335      | 34W   | 23      | 33534W23     | 335-34W<br>SECTION 23: N/2                               | SEWARD | 2        |
| 83527000    | LEASE - OIL AND GAS | OWEN E. MAXWELL ET UX   | CITIES SERVICE OIL COMPANY          | 4/24/1943  | 47   | 554  | 335      | 34W   | 23      | 33534W23     | 335-34W<br>SECTION 23: S/2                               | SEWARD | 2, 16    |
| N/A         | LEASE - OIL AND GAS | JOSEPH J. SCHOONOVER ET UX  | FRED C. KOCH                        | 5/6/1944   | 69   | 2    | 335      | 34W   | 25      | 33534W25     | 335-34W<br>SECTION 25: NW/4                              | SEWARD | 2        |
| 30220000    | LEASE - OIL AND GAS | THEOPOLIS A. HACKER, OTHERWISE KNOWN AS T. A. HACKER AND ROBERTA HACKER, HIS WIFE | PANHANDLE EASTERN PIPE LINE COMPANY | 6/4/1949   | 85   | 318  | 335      | 34W   | 26      | 33534W26     | 335-34W<br>SECTION 26: W/2                               | SEWARD | 2        |
| 30222000    | LEASE - OIL AND GAS | ANNA GUTTRIDGE  | PANHANDLE EASTERN PIPE LINE COMPANY | 6/11/1949  | 85   | 315  | 335      | 34W   | 27      | 33534W27     | 335-34W<br>SECTION 27: S/2 NW/4                          | SEWARD | 2, 15    |
| 30221000    | LEASE - OIL AND GAS | CLARENCE M. NIX ET AL   | PANHANDLE EASTERN PIPE LINE COMPANY | 7/22/1949  | 85   | 325  | 335      | 34W   | 27      | 33534W27     | 335-34W<br>SECTION 27: N/2 SW/4, SE/4 SW/4, SW/4 SW/4    | SEWARD | 2, 15    |
| 30167000    | LEASE - OIL AND GAS | HENRY GUTTRIDGE ET UX   | PANHANDLE EASTERN PIPE LINE COMPANY | 6/10/1949  | 85   | 313  | 335      | 34W   | 27      | 33534W27     | 335-34W<br>SECTION 27: N/2 NW/4                          | SEWARD | 2, 15    |
| N/A         | LEASE - OIL AND GAS | MAUDE GUTTRIDGE ET AL   | TOM BURDEN                          | 4/22/1969  | 249  | 360  | 335      | 34W   | 27      | 33534W27     | 335-34W<br>SECTION 27: E/2                               | SEWARD | 2, 15    |

Exhibit A - Leases to Assignment, Conveyance and Bill of Sale between PanHugoton Partners LLC and BCE-Mach LLC

| Agreement # | Agreement Type      | Original Lessor                         | Original Lessee                     | Date       | Book | Page | Township | Range | Section | Concatenate | Legal Description                         | County  | Footnote |
|-------------|---------------------|---|-------------------------------------|------------|------|------|----------|-------|---------|-------------|---|---------|----------|
| 83530000    | LEASE - OIL AND GAS | ALBERT E. FINCHAM ET UX                 | CITIES SERVICE OIL COMPANY          | 6/25/1943  | 47   | 325  | 335      | 34W   | 28      | 33534W28    | 335-34W<br>SECTION 28: NW/4               | SEWARD  | 2        |
| 83531000    | LEASE - OIL AND GAS | ALBERT E. FINCHAM ET UX                 | CITIES SERVICE OIL COMPANY          | 6/25/1943  | 47   | 331  | 335      | 34W   | 28      | 33534W28    | 335-34W<br>SECTION 28: SW/4               | SEWARD  | 2        |
| 83529000    | LEASE - OIL AND GAS | CLARENCE M. NIX ET AL                   | PANHANDLE EASTERN PIPE LINE COMPANY | 7/22/1949  | 85   | 326  | 335      | 34W   | 28      | 33534W28    | 335-34W<br>SECTION 28: NE/4               | SEWARD  | 2        |
| 83552000    | LEASE - OIL AND GAS | CLARENCE M. NIX ET AL                   | FRANK PARKES                        | 9/23/1942  | 64   | 257  | 335      | 34W   | 28      | 33534W28    | 335-34W<br>SECTION 28: SE/4               | SEWARD  | 2        |
| 83532000    | LEASE - OIL AND GAS | ALBERT E. FINCHAM ET UX                 | CITIES SERVICE OIL COMPANY          | 6/25/1943  | 47   | 326  | 335      | 34W   | 29      | 33534W29    | 335-34W<br>SECTION 29: SW/4               | SEWARD  | 2, 20    |
| 83533000    | LEASE - OIL AND GAS | ALBERT E. FINCHAM ET UX                 | CITIES SERVICE OIL COMPANY          | 6/25/1943  | 47   | 327  | 335      | 34W   | 29      | 33534W29    | 335-34W<br>SECTION 29: NE/4               | SEWARD  | 2, 20    |
| 83534000    | LEASE - OIL AND GAS | ALBERT E. FINCHAM ET UX                 | CITIES SERVICE OIL COMPANY          | 6/25/1943  | 47   | 328  | 335      | 34W   | 29      | 33534W29    | 335-34W<br>SECTION 29: SE/4               | SEWARD  | 2, 20    |
| 30173000    | LEASE - OIL AND GAS | HENRY GUTTRIDGE ET UX                   | PANHANDLE EASTERN PIPE LINE COMPANY | 6/10/1949  | 85   | 308  | 335      | 34W   | 29      | 33534W29    | 335-34W<br>SECTION 29: NW/4               | SEWARD  | 2, 20    |
| 83550000    | LEASE - OIL AND GAS | C. E. HOWLAND ET UX                     | PANHANDLE EASTERN PIPE LINE COMPANY | 10/26/1949 | 85   | 351  | 335      | 34W   | 30      | 33534W30    | 335-34W<br>SECTION 30: SE/4               | SEWARD  | 2        |
| 83741000    | LEASE - OIL AND GAS | HENRY F. GUTTRIDGE ET UX                | PANHANDLE EASTERN PIPE LINE COMPANY | 6/10/1949  | 85   | 311  | 335      | 34W   | 30      | 33534W30    | 335-34W<br>SECTION 30: NE/4               | SEWARD  | 2        |
| 83594000    | LEASE - OIL AND GAS | JOHN W. FULLER ET UX                    | NORTHERN NATURAL GAS COMPANY        | 4/10/1946  | 75   | 259  | 335      | 34W   | 30      | 33534W30    | 335-34W<br>SECTION 30: Lot 3, 4, E/2 SW/4 | SEWARD  | 2        |
| 83547000    | LEASE - OIL AND GAS | MARY A. FULLER                          | FRANK PARKES                        | 3/3/1942   | 64   | 227  | 335      | 34W   | 30      | 33534W30    | 335-34W<br>SECTION 30: NW/4               | SEWARD  | 2        |
| 83537000    | LEASE - OIL AND GAS | ALBERT E. FINCHAM ET UX                 | CITIES SERVICE OIL COMPANY          | 6/25/1943  | 47   | 329  | 335      | 34W   | 33      | 33534W33    | 335-34W<br>SECTION 33: NW/4               | SEWARD  | 2, 19    |
| 83538000    | LEASE - OIL AND GAS | JOSEPHINE G. ALEXANDER ET VIR           | E. L. BRADLEY                       | 6/19/1945  | 73   | 215  | 335      | 34W   | 33      | 33534W33    | 335-34W<br>SECTION 33: SE/4               | SEWARD  | 2, 19    |
| 83518000    | LEASE - OIL AND GAS | D. W. MCGEE ET UX                       | FRANK PARKES                        | 3/4/1942   | 64   | 238  | 335      | 34W   | 7       | 33534W7     | 335-34W<br>SECTION 7: SE/4                | SEWARD  | 2        |
| 84202000    | LEASE - OIL AND GAS | MABEL G. GRUNE ET VIR                   | NORTHERN NATURAL GAS COMPANY        | 11/26/1947 | 23   | 73   | 335      | 35W   | 25      | 33535W25    | 335-35W<br>SECTION 25: N/2 SW/4           | STEVENS | 2        |
| 84203000    | LEASE - OIL AND GAS | RALPH M. HEATH ET UX                    | NORTHERN NATURAL GAS COMPANY        | 1/5/1948   | 23   | 81   | 335      | 35W   | 25      | 33535W25    | 335-35W<br>SECTION 25: S/2 SW/4, SE/4     | STEVENS | 2        |
| 84201000    | LEASE - OIL AND GAS | ROBERT GROTHE ET UX                     | NORTHERN NATURAL GAS COMPANY        | 3/18/1946  | 14   | 155  | 335      | 35W   | 25      | 33535W25    | 335-35W<br>SECTION 25: NW/4               | STEVENS | 2        |
| 84200000    | LEASE - OIL AND GAS | W. H. MYRICK ET UX                      | NORTHERN NATURAL GAS COMPANY        | 3/15/1951  | 23   | 367  | 335      | 35W   | 25      | 33535W25    | 335-35W<br>SECTION 25: NE/4               | STEVENS | 2        |
| N/A         | LEASE - OIL AND GAS | MAE S. SUMMERS ET AL                    | NORTHERN NATURAL GAS COMPANY        | 11/27/1942 | 11   | 347  | 335      | 36W   | 6       | 33536W6     | 335-36W<br>SECTION 6: SW/4                | STEVENS | 2        |
| 30397000    | LEASE - OIL AND GAS | STELLA I. SIMPSON                       | NORTHERN NATURAL GAS COMPANY        | 5/11/1939  | 10   | 5    | 335      | 36W   | 6       | 33536W6     | 335-36W<br>SECTION 6: SW/4                | STEVENS | 2        |
| N/A         | LEASE - OIL AND GAS | WESTERN ROYALTY AND DEVELOPMENT COMPANY | WESTERN PRODUCTION COMPANY          | 9/11/1930  | 10   | 5    | 335      | 36W   | 6       | 33536W6     | 335-36W<br>SECTION 6: SW/4                | STEVENS | 2        |
| 84348000    | LEASE - OIL AND GAS | CLARA P. RATCLIFF ET AL                 | TEXAS INTERSTATE PIPE LINE CO.      | 10/16/1936 | 7    | 585  | 335      | 37W   | 18      | 33537W18    | 335-37W<br>SECTION 18: W/2                | STEVENS | 2        |
| 83853000    | LEASE - OIL AND GAS | CLARA R. RATCLIFF                       | TEXAS INTERSTATE PIPE LINE CO.      | 11/9/1935  | 7    | 418  | 335      | 37W   | 18      | 33537W18    | 335-37W<br>SECTION 18: SE/4               | STEVENS | 2        |
| 83953000    | LEASE - OIL AND GAS | ELIZABETH M. WATKINS                    | PANHANDLE EASTERN PIPE LINE COMPANY | 9/19/1938  | 9    | 11   | 335      | 37W   | 18      | 33537W18    | 335-37W<br>SECTION 18: NE/4               | STEVENS | 2        |
| 84355000    | LEASE - OIL AND GAS | DON LILLY ET UX                         | ORVILLE H. PARKER                   | 3/13/1940  | 9    | 134  | 335      | 37W   | 19      | 33537W19    | 335-37W<br>SECTION 19: NE/4               | STEVENS | 2        |
| 84364000    | LEASE - OIL AND GAS | ZOLA NEVA NELL ET VIR                   | ORVILLE H. PARKER                   | 2/28/1940  | 9    | 147  | 335      | 37W   | 19      | 33537W19    | 335-37W<br>SECTION 19: NW/4               | STEVENS | 2        |
| 83838000    | LEASE - OIL AND GAS | R. M. CRAWFORD                          | FRED PHILLIPS                       | 6/1/1926   | 1    | 324  | 335      | 37W   | 31      | 33537W31    | 335-37W<br>SECTION 31: SW/4               | STEVENS | 2        |

Exhibit A - Leases to Assignment, Conveyance and Bill of Sale between PanHugoton Partners LLC and BCE-Mach LLC

| Agreement # | Agreement Type      | Original Lessor                | Original Lessee                     | Date       | Book | Page | Township | Range | Section | Concatenate | Legal Description   | County  | Footnote |
|-------------|---------------------|--------------------------------|-------------------------------------|------------|------|------|----------|-------|---------|-------------|---|---------|----------|
| 84057000    | LEASE - OIL AND GAS | A. C. MOORHEAD ET UX           | D. D. HARRINGTON                    | 11/20/1943 | 12   | 537  | 33S      | 37W   | 9       | 33S37W9     | 33S-37W<br>SECTION 9: SW/4<br>AS FURTHER DESCRIBED IN METES AND BOUNDS IN SAID LEASE  | STEVENS | 2        |
| 84056000    | LEASE - OIL AND GAS | H. C. STURGEON ET AL           | A. C. MOORHEAD                      | 6/7/1973   | 11   | 631  | 33S      | 37W   | 9       | 33S37W9     | 33S-37W<br>SECTION 9: ALL THAT PART OF THE SW/4 LYING NORTH OF THE RIGHT OF WAY OF THE D. C. & C. V. RW COMPANY, AS IT IS NOW SITUATE ACROSS SAID QUARTER SECTION | STEVENS | 2        |
| 83870000    | LEASE - OIL AND GAS | R. B. LOFLIN                   | EDW B. MCKENNA                      | 10/28/1927 | 1    | 443  | 33S      | 38W   | 1       | 33S38W1     | 33S-38W<br>SECTION 1: SE/4  | STEVENS | 2, 24    |
| 83863000    | LEASE - OIL AND GAS | R. B. LOFLIN                   | EDW B. MCKENNA                      | 10/28/1927 | 1    | 442  | 33S      | 38W   | 1       | 33S38W1     | 33S-38W<br>SECTION 1: NE/4  | STEVENS | 2, 24    |
| 62231000    | LEASE - OIL AND GAS | BRUCE SMITH ET UX              | PANHANDLE EASTERN PIPE LINE COMPANY | 4/27/1943  | 11   | 593  | 33S      | 38W   | 11      | 33S38W11    | 33S-38W<br>SECTION 11: NE/4   | STEVENS | 2        |
| 83856000    | LEASE - OIL AND GAS | CENTRAL LIFE ASSURANCE SOCIETY | PANHANDLE EASTERN PIPE LINE COMPANY | 9/5/1940   | 9    | 42   | 33S      | 38W   | 11      | 33S38W11    | 33S-38W<br>SECTION 11: NW/4   | STEVENS | 2        |
| 67759000    | LEASE - OIL AND GAS | L. M. MILLER ET UX             | PANHANDLE EASTERN PIPE LINE COMPANY | 5/13/1943  | 12   | 163  | 33S      | 38W   | 11      | 33S38W11    | 33S-38W<br>SECTION 11: E/2 SE/4   | STEVENS | 2        |
| 63472000    | LEASE - OIL AND GAS | L. M. MILLER ET UX             | PANHANDLE EASTERN PIPE LINE COMPANY | 5/13/1943  | 12   | 165  | 33S      | 38W   | 11      | 33S38W11    | 33S-38W<br>SECTION 11: W/2 SE/4   | STEVENS | 2        |
| 83857000    | LEASE - OIL AND GAS | W. F. RAMEY ET UX              | EDW B. MCKENNA                      | 10/29/1927 | 1    | 465  | 33S      | 38W   | 11      | 33S38W11    | 33S-38W<br>SECTION 11: SW/4   | STEVENS | 2        |
| 30348000    | LEASE - OIL AND GAS | BRUCE SMITH ET UX              | PANHANDLE EASTERN PIPE LINE COMPANY | 4/27/1943  | 11   | 591  | 33S      | 38W   | 12      | 33S38W12    | 33S-38W<br>SECTION 12: NW/4   | STEVENS | 2, 22    |
| 62232000    | LEASE - OIL AND GAS | E. O. SQUIRE ET UX             | PANHANDLE EASTERN PIPE LINE COMPANY | 5/9/1944   | 12   | 419  | 33S      | 38W   | 12      | 33S38W12    | 33S-38W<br>SECTION 12: SW/4   | STEVENS | 2, 22    |
| 63139000    | LEASE - OIL AND GAS | VERA SIMPSON ET AL             | J. E. DENHAM                        | 7/26/1943  | 12   | 115  | 33S      | 38W   | 12      | 33S38W12    | 33S-38W<br>SECTION 12: SE/4   | STEVENS | 2, 22    |
| 84366000    | LEASE - OIL AND GAS | A. C. MOORHEAD ET UX           | ORVILLE H. PARKER                   | 3/15/1940  | 10   | 140  | 33S      | 38W   | 13      | 33S38W13    | 33S-38W<br>SECTION 13: SE/4   | STEVENS | 2, 25    |
| 63590000    | LEASE - OIL AND GAS | ALF M. LANDON ET AL            | PANHANDLE EASTERN PIPE LINE COMPANY | 11/1/1949  | 23   | 207  | 33S      | 38W   | 13      | 33S38W13    | 33S-38W<br>SECTION 13: NW/4   | STEVENS | 2, 25    |
| 84343000    | LEASE - OIL AND GAS | ALF M. LANDON ET AL            | PANHANDLE EASTERN PIPE LINE COMPANY | 11/1/1949  | 23   | 207  | 33S      | 38W   | 13      | 33S38W13    | 33S-38W<br>SECTION 13: SW/4   | STEVENS | 2, 25    |
| 63590000    | LEASE - OIL AND GAS | ARTHUR FRIEDMAN ET AL          | ALF M. LANDON                       | 5/5/1947   | 14   | 595  | 33S      | 38W   | 13      | 33S38W13    | 33S-38W<br>SECTION 13: SW/4   | STEVENS | 2, 25    |
| 63585000    | LEASE - OIL AND GAS | BELLA B. BROIDO ET AL          | ALF M. LANDON                       | 7/30/1947  | 23   | 31   | 33S      | 38W   | 13      | 33S38W13    | 33S-38W<br>SECTION 13: NW/4   | STEVENS | 2, 25    |
| 76965000    | LEASE - OIL AND GAS | BELLA B. BROIDO ET AL          | ALF M. LANDON                       | 7/30/1947  | 23   | 31   | 33S      | 38W   | 13      | 33S38W13    | 33S-38W<br>SECTION 13: SW/4   | STEVENS | 2, 25    |
| 63578000    | LEASE - OIL AND GAS | D. D. HARRINGTON ET UX         | PANHANDLE EASTERN PIPE LINE COMPANY | 11/16/1945 | 14   | 281  | 33S      | 38W   | 13      | 33S38W13    | 33S-38W<br>SECTION 13: W/2  | STEVENS | 2, 25    |
| 63583000    | LEASE - OIL AND GAS | E. W. GOEBEL ET UX             | GILBERT WOOD                        | 2/2/1945   | 14   | 43   | 33S      | 38W   | 13      | 33S38W13    | 33S-38W<br>SECTION 13: SW/4   | STEVENS | 2, 25    |
| 63589000    | LEASE - OIL AND GAS | J. G. CATLETT INC              | PANHANDLE EASTERN PIPE LINE COMPANY | 11/1/1949  | 23   | 203  | 33S      | 38W   | 13      | 33S38W13    | 33S-38W<br>SECTION 13: NW/4   | STEVENS | 2, 25    |
| 63582000    | LEASE - OIL AND GAS | JIM BILL ROYALTY COMPANY       | GILBERT WOOD                        | 6/21/1945  | 14   | 29   | 33S      | 38W   | 13      | 33S38W13    | 33S-38W<br>SECTION 13: SW/4   | STEVENS | 2, 25    |
| 76966000    | LEASE - OIL AND GAS | L. B. JACKSON ET UX            | GILBERT WOOD                        | 1/11/1945  | 14   | 41   | 33S      | 38W   | 13      | 33S38W13    | 33S-38W<br>SECTION 13: NW/4   | STEVENS | 2, 25    |
| 63582000    | LEASE - OIL AND GAS | L. B. JACKSON ET UX            | GILBERT WOOD                        | 1/11/1945  | 14   | 41   | 33S      | 38W   | 13      | 33S38W13    | 33S-38W<br>SECTION 13: SW/4   | STEVENS | 2, 25    |
| 63577000    | LEASE - OIL AND GAS | MACK GREENWOOD ET UX           | T. J. WAGNER JR                     | 10/19/1944 | 14   | 65   | 33S      | 38W   | 13      | 33S38W13    | 33S-38W<br>SECTION 13: W/2  | STEVENS | 2, 25    |

Exhibit A - Leases to Assignment, Conveyance and Bill of Sale between PanHugoton Partners LLC and BCE-Mach LLC

| Agreement # | Agreement Type      | Original Lessor             | Original Lessee                     | Date       | Book | Page | Township | Range | Section | Concomitance | Legal Description                 | County  | Footnote |
|-------------|---------------------|-----------------------------|-------------------------------------|------------|------|------|----------|-------|---------|--------------|-----------------------------------|---------|----------|
| 6358000     | LEASE - OIL AND GAS | MONARCH ROYALTY CORPORATION | GILBERT WOOD                        | 1/11/1945  | 14   | 25   | 33S      | 38W   | 13      | 33S38W13     | 33S-38W<br>SECTION 13: NW/4       | STEVENS | 2, 25    |
| 63581000    | LEASE - OIL AND GAS | O. G. BITLER ET UX          | GILBERT WOOD                        | 1/11/1945  | 14   | 45   | 33S      | 38W   | 13      | 33S38W13     | 33S-38W<br>SECTION 13: SW/4       | STEVENS | 2, 25    |
| 76964000    | LEASE - OIL AND GAS | PHILIP FRIEDMAN ET AL       | ALF M. LANDON                       | 7/90/1947  | 23   | 29   | 33S      | 38W   | 13      | 33S38W13     | 33S-38W<br>SECTION 13: NW/4       | STEVENS | 2, 25    |
| 63586000    | LEASE - OIL AND GAS | PHILIP FRIEDMAN ET AL       | ALF M. LANDON                       | 7/90/1947  | 23   | 29   | 33S      | 38W   | 13      | 33S38W13     | 33S-38W<br>SECTION 13: SW/4       | STEVENS | 2, 25    |
| 63591000    | LEASE - OIL AND GAS | PHILIP SHELL ET AL          | JOE E. DENHAM                       | 9/8/1943   | 12   | 147  | 33S      | 38W   | 13      | 33S38W13     | 33S-38W<br>SECTION 13: NE/4       | STEVENS | 2, 25    |
| 63579000    | LEASE - OIL AND GAS | R. E. MCKEE ET UX           | GILBERT WOOD                        | 6/6/1945   | 14   | 39   | 33S      | 38W   | 13      | 33S38W13     | 33S-38W<br>SECTION 13: SW/4       | STEVENS | 2, 25    |
| 77284000    | TERM MINERAL DEED   | ROSE L. FRIEDMAN            | ANADARKO PETROLEUM CORPORATION      | 12/1/1986  | 121  | 60   | 33S      | 38W   | 13      | 33S38W13     | 33S-38W<br>SECTION 13: SW/4       | STEVENS | 2, 25    |
| N/A         | LEASE - OIL AND GAS | TOKLAN ROYALTY CORPORATION  | GILBERT WOOD                        | 1/11/1945  | 14   | 31   | 33S      | 38W   | 13      | 33S38W13     | 33S-38W<br>SECTION 13: NW/4       | STEVENS | 2, 25    |
| 84079000    | LEASE - OIL AND GAS | ALF M. LANDON ET AL         | PANHANDLE EASTERN PIPE LINE COMPANY | 11/1/1949  | 23   | 209  | 33S      | 38W   | 14      | 33S38W14     | 33S-38W<br>SECTION 14: NW/4       | STEVENS | 2        |
| 63590000    | LEASE - OIL AND GAS | ALF M. LANDON ET AL         | PANHANDLE EASTERN PIPE LINE COMPANY | 11/1/1949  | 23   | 207  | 33S      | 38W   | 14      | 33S38W14     | 33S-38W<br>SECTION 14: NE/4       | STEVENS | 2        |
| 84343000    | LEASE - OIL AND GAS | ALF M. LANDON ET AL         | ANADARKO PRODUCTION COMPANY         | 4/10/1961  | 23   | 454  | 33S      | 38W   | 14      | 33S38W14     | 33S-38W<br>SECTION 14: SW/4       | STEVENS | 2        |
| 63585000    | LEASE - OIL AND GAS | BELLA B. BROIDO ET AL       | ALF M. LANDON                       | 7/90/1947  | 23   | 31   | 33S      | 38W   | 14      | 33S38W14     | 33S-38W<br>SECTION 14: NE/4       | STEVENS | 2        |
| 76965000    | LEASE - OIL AND GAS | BELLA B. BROIDO ET AL       | ALF M. LANDON                       | 7/90/1947  | 23   | 31   | 33S      | 38W   | 14      | 33S38W14     | 33S-38W<br>SECTION 14: NW/4       | STEVENS | 2        |
| 63585000    | LEASE - OIL AND GAS | BELLA B. BROIDO ET AL       | ALF M. LANDON                       | 7/90/1947  | 23   | 31   | 33S      | 38W   | 14      | 33S38W14     | 33S-38W<br>SECTION 14: SW/4       | STEVENS | 2        |
| 76965000    | LEASE - OIL AND GAS | BELLA B. BROIDO ET AL       | ALF M. LANDON                       | 7/90/1947  | 23   | 31   | 33S      | 38W   | 14      | 33S38W14     | 33S-38W<br>SECTION 14: NW/4       | STEVENS | 2        |
| 63578000    | LEASE - OIL AND GAS | D. D. HARRINGTON ET UX      | PANHANDLE EASTERN PIPE LINE COMPANY | 11/16/1945 | 14   | 281  | 33S      | 38W   | 14      | 33S38W14     | 33S-38W<br>SECTION 14: NE/4       | STEVENS | 2        |
| 84328000    | LEASE - OIL AND GAS | D. D. HARRINGTON ET UX      | PANHANDLE EASTERN PIPE LINE COMPANY | 11/16/1945 | 14   | 279  | 33S      | 38W   | 14      | 33S38W14     | 33S-38W<br>SECTION 14: NW/4       | STEVENS | 2        |
| N/A         | LEASE - OIL AND GAS | D. D. HARRINGTON ET UX      | PANHANDLE EASTERN PIPE LINE COMPANY | 11/16/1945 | 14   | 279  | 33S      | 38W   | 14      | 33S38W14     | 33S-38W<br>SECTION 14: SW/4       | STEVENS | 2        |
| 84326000    | LEASE - OIL AND GAS | DOSS OIL ROYALTY-COMPANY    | GILBERT WOOD                        | 2/7/1945   | 14   | 27   | 33S      | 38W   | 14      | 33S38W14     | 33S-38W<br>SECTION 14: SW/4       | STEVENS | 2        |
| 63583000    | LEASE - OIL AND GAS | E. W. GOEBEL ET UX          | GILBERT WOOD                        | 2/2/1945   | 14   | 43   | 33S      | 38W   | 14      | 33S38W14     | 33S-38W<br>SECTION 14: NW/4       | STEVENS | 2        |
| 84077000    | LEASE - OIL AND GAS | FIDELITY ROYALTY CO. ET AL  | GILBERT WOOD                        | 1/4/1945   | 14   | 23   | 33S      | 38W   | 14      | 33S38W14     | 33S-38W<br>SECTION 14: NW/4, NE/4 | STEVENS | 2        |
| 84080000    | LEASE - OIL AND GAS | JOSEPH WITTMAN              | PANHANDLE EASTERN PIPE LINE COMPANY | 12/12/1941 | 11   | 37   | 33S      | 38W   | 14      | 33S38W14     | 33S-38W<br>SECTION 14: SE/4       | STEVENS | 2        |
| 63582000    | LEASE - OIL AND GAS | L. B. JACKSON ET UX         | GILBERT WOOD                        | 1/11/1945  | 14   | 41   | 33S      | 38W   | 14      | 33S38W14     | 33S-38W<br>SECTION 14: NE/4       | STEVENS | 2        |
| 63582000    | LEASE - OIL AND GAS | L. B. JACKSON ET UX         | GILBERT WOOD                        | 1/11/1945  | 14   | 41   | 33S      | 38W   | 14      | 33S38W14     | 33S-38W<br>SECTION 14: SW/4       | STEVENS | 2        |
| 76966000    | LEASE - OIL AND GAS | L. B. JACKSON ET UX         | GILBERT WOOD                        | 1/11/1945  | 14   | 41   | 33S      | 38W   | 14      | 33S38W14     | 33S-38W<br>SECTION 14: NW/4       | STEVENS | 2        |
| 63582000    | LEASE - OIL AND GAS | MACK GREENWOOD ET UX        | T. J. WAGNER JR                     | 10/19/1944 | 14   | 65   | 33S      | 38W   | 14      | 33S38W14     | 33S-38W<br>SECTION 14: NE/4       | STEVENS | 2        |
| 63577000    | LEASE - OIL AND GAS | MACK GREENWOOD ET UX        | T. J. WAGNER JR                     | 10/19/1944 | 14   | 67   | 33S      | 38W   | 14      | 33S38W14     | 33S-38W<br>SECTION 14: NW/4       | STEVENS | 2        |
| N/A         | LEASE - OIL AND GAS | MACK GREENWOOD ET UX        | T. J. WAGNER JR                     | 10/19/1944 | 14   | 67   | 33S      | 38W   | 14      | 33S38W14     | 33S-38W<br>SECTION 14: SW/4       | STEVENS | 2        |
| N/A         | LEASE - OIL AND GAS | MACK GREENWOOD ET UX        | T. J. WAGNER JR                     | 10/19/1944 | 14   | 67   | 33S      | 38W   | 14      | 33S38W14     | 33S-38W<br>SECTION 14: SW/4       | STEVENS | 2        |
| 63588000    | LEASE - OIL AND GAS | MONARCH ROYALTY CORPORATION | GILBERT WOOD                        | 1/11/1945  | 14   | 25   | 33S      | 38W   | 14      | 33S38W14     | 33S-38W<br>SECTION 14: NW/4       | STEVENS | 2        |



Exhibit A - Leases to Assignment, Conveyance and Bill of Sale between PanHugoton Partners LLC and BCE-Mach LLC

| Agreement # | Agreement Type      | Original Lessor              | Original Lessee                     | Date       | Book | Page | Township | Range | Section | Concatenate | Legal Description                 | County  | Footnote |
|-------------|---------------------|------------------------------|-------------------------------------|------------|------|------|----------|-------|---------|-------------|-----------------------------------|---------|----------|
| 6358000     | LEASE - OIL AND GAS | MONARCH ROYALTY CORPORATION  | GILBERT WOOD                        | 1/11/1945  | 14   | 25   | 33S      | 38W   | 14      | 33S38W14    | 33S-38W<br>SECTION 14: SW/4       | STEVENS | 2        |
| 63591000    | LEASE - OIL AND GAS | O. G. BITLER ET UX           | GILBERT WOOD                        | 1/11/1945  | 14   | 45   | 33S      | 38W   | 14      | 33S38W14    | 33S-38W<br>SECTION 14: NW/4       | STEVENS | 2        |
| 76964000    | LEASE - OIL AND GAS | PHILIP FRIEDMAN ET AL        | ALF M. LANDON                       | 7/30/1947  | 23   | 29   | 33S      | 38W   | 14      | 33S38W14    | 33S-38W<br>SECTION 14: NE/4       | STEVENS | 2        |
| 76964000    | LEASE - OIL AND GAS | PHILIP FRIEDMAN ET AL        | ALF M. LANDON                       | 7/30/1947  | 23   | 29   | 33S      | 38W   | 14      | 33S38W14    | 33S-38W<br>SECTION 14: NW/4       | STEVENS | 2        |
| 63586000    | LEASE - OIL AND GAS | PHILIP FRIEDMAN ET AL        | ALF M. LANDON                       | 7/30/1947  | 23   | 29   | 33S      | 38W   | 14      | 33S38W14    | 33S-38W<br>SECTION 14: SW/4       | STEVENS | 2        |
| 63586000    | LEASE - OIL AND GAS | TOKLAN ROYALTY CORPORATION   | GILBERT WOOD                        | 1/11/1945  | 14   | 33   | 33S      | 38W   | 14      | 33S38W14    | 33S-38W<br>SECTION 14: NW/4       | STEVENS | 2        |
| N/A         | LEASE - OIL AND GAS | TOKLAN ROYALTY CORPORATION   | GILBERT WOOD                        | 1/11/1945  | 14   | 33   | 33S      | 38W   | 14      | 33S38W14    | 33S-38W<br>SECTION 14: SW/4       | STEVENS | 2        |
| N/A         | LEASE - OIL AND GAS | TOKLAN ROYALTY CORPORATION   | GILBERT WOOD                        | 1/11/1945  | 14   | 33   | 33S      | 38W   | 14      | 33S38W14    | 33S-38W<br>SECTION 14: NE/4       | STEVENS | 2        |
| 84078000    | LEASE - OIL AND GAS | UNITED PRODUCING COMPANY INC | GILBERT WOOD                        | 1/11/1945  | 14   | 37   | 33S      | 38W   | 14      | 33S38W14    | 33S-38W<br>SECTION 14: NW/4, NE/4 | STEVENS | 2        |
| N/A         | LEASE - OIL AND GAS | ALF M. LANDON ET AL          | ANADARKO PRODUCTION COMPANY         | 4/10/1961  | 23   | 454  | 33S      | 38W   | 15      | 33S38W15    | SECTION 15: NE/4                  | STEVENS | 2        |
| N/A         | LEASE - OIL AND GAS | ALF M. LANDON ET AL          | ANADARKO PRODUCTION COMPANY         | 4/10/1961  | 23   | 454  | 33S      | 38W   | 15      | 33S38W15    | SECTION 15: SE/4                  | STEVENS | 2        |
| 63585000    | LEASE - OIL AND GAS | BELLA B. BROIDO ET AL        | ALF M. LANDON                       | 7/30/1947  | 23   | 31   | 33S      | 38W   | 15      | 33S38W15    | 33S-38W<br>SECTION 15: SE/4       | STEVENS | 2        |
| 76965000    | LEASE - OIL AND GAS | D. D. HARRINGTON ET UX       | PANHANDLE EASTERN PIPE LINE COMPANY | 11/16/1945 | 14   | 279  | 33S      | 38W   | 15      | 33S38W15    | 33S-38W<br>SECTION 15: SE/4       | STEVENS | 2        |
| 63592000    | LEASE - OIL AND GAS | L. B. JACKSON ET UX          | GILBERT WOOD                        | 1/11/1945  | 14   | 41   | 33S      | 38W   | 15      | 33S38W15    | 33S-38W<br>SECTION 15: SE/4       | STEVENS | 2        |
| 76966000    | LEASE - OIL AND GAS | MACK GREENWOOD ET UX         | T. J. WAGNER JR                     | 10/19/1944 | 14   | 67   | 33S      | 38W   | 15      | 33S38W15    | 33S-38W<br>SECTION 15: NE/4       | STEVENS | 2        |
| N/A         | LEASE - OIL AND GAS | MACK GREENWOOD ET UX         | T. J. WAGNER JR                     | 10/19/1944 | 14   | 67   | 33S      | 38W   | 15      | 33S38W15    | 33S-38W<br>SECTION 15: SE/4       | STEVENS | 2        |
| 63588000    | LEASE - OIL AND GAS | MONARCH ROYALTY CORPORATION  | GILBERT WOOD                        | 1/11/1945  | 14   | 25   | 33S      | 38W   | 15      | 33S38W15    | 33S-38W<br>SECTION 15: SE/4       | STEVENS | 2        |
| 63591000    | LEASE - OIL AND GAS | O. G. BITLER ET UX           | GILBERT WOOD                        | 1/11/1945  | 14   | 45   | 33S      | 38W   | 15      | 33S38W15    | 33S-38W<br>SECTION 15: SE/4       | STEVENS | 2        |
| 76964000    | LEASE - OIL AND GAS | PHILIP FRIEDMAN ET AL        | ALF M. LANDON                       | 7/30/1947  | 23   | 29   | 33S      | 38W   | 15      | 33S38W15    | 33S-38W<br>SECTION 15: SE/4       | STEVENS | 2        |
| 63586000    | LEASE - OIL AND GAS | STATE LIFE INSURANCE COMPANY | JOE E. DENHAM                       | 6/23/1944  | 12   | 467  | 33S      | 38W   | 15      | 33S38W15    | 33S-38W<br>SECTION 15: SW/4       | STEVENS | 2        |
| 84329000    | LEASE - OIL AND GAS | TOKLAN ROYALTY CORPORATION   | GILBERT WOOD                        | 1/11/1945  | 14   | 35   | 33S      | 38W   | 15      | 33S38W15    | 33S-38W<br>SECTION 15: SE/4       | STEVENS | 2        |
| N/A         | LEASE - OIL AND GAS | W. C. LIGHT ET UX            | JOE E. DENHAM                       | 10/18/1943 | 12   | 159  | 33S      | 38W   | 15      | 33S38W15    | 33S-38W<br>SECTION 18: SW/4       | STEVENS | 2        |
| 30327000    | LEASE - OIL AND GAS | J. R. FATZER                 | REPUBLIC NATURAL GAS COMPANY        | 1/15/1943  | 11   | 401  | 33S      | 38W   | 18      | 33S38W18    | 33S-38W<br>SECTION 18: SE/4       | STEVENS | 2        |
| 30318000    | LEASE - OIL AND GAS | JOHN A. GREGORY ET UX        | THE AGATE OIL & GAS COMPANY         | 2/24/1930  | 3    | 448  | 33S      | 38W   | 19      | 33S38W19    | 33S-38W<br>SECTION 19: NW/4       | STEVENS | 2        |
| 83860000    | LEASE - OIL AND GAS | W. M. GUYER ET UX            | EDW B. MCKENNA                      | 10/28/1927 | 1    | 441  | 33S      | 38W   | 2       | 33S38W2     | 33S-38W<br>SECTION 2: NW/4        | STEVENS | 2        |
| 83868000    | LEASE - OIL AND GAS | W. M. GUYER ET UX            | EDW B. MCKENNA                      | 10/28/1927 | 1    | 440  | 33S      | 38W   | 2       | 33S38W2     | 33S-38W<br>SECTION 2: SW/4        | STEVENS | 2        |
| 84363000    | LEASE - OIL AND GAS | W. E. SERIGHT ET UX          | ORVILLE H. PARKER                   | 3/8/1940   | 10   | 141  | 33S      | 38W   | 24      | 33S38W24    | 33S-38W<br>SECTION 24: NE/4       | STEVENS | 2        |
| 30319000    | LEASE - OIL AND GAS | JOHN A. GREGORY ET UX        | SATURN OIL & GAS COMPANY            | 3/7/1935   | 7    | 232  | 33S      | 38W   | 30      | 33S38W30    | 33S-38W<br>SECTION 30: SE/4       | STEVENS | 2        |
| 30329000    | LEASE - OIL AND GAS | LUCY E CRAIG ET AL           | D. D. HARRINGTON                    | 7/7/1945   | 13   | 621  | 33S      | 38W   | 30      | 33S38W30    | 33S-38W<br>SECTION 30: NE/4       | STEVENS | 2        |

Exhibit A - Leases to Assignment, Conveyance and Bill of Sale between PanHugoton Partners LLC and BCE-Mach LLC

| Agreement # | Agreement Type      | Original Lessor               | Original Lessee                     | Date      | Book | Page | Township | Range | Section | Concatenate | Legal Description  | County  | Footnote |
|-------------|---------------------|-------------------------------|-------------------------------------|-----------|------|------|----------|-------|---------|-------------|--|---------|----------|
| 30328000    | LEASE - OIL AND GAS | W. C. LIGHT ET UX             | T. J. WAGNER JR                     | 8/6/1943  | 12   | 575  | 335      | 38W   | 30      | 3353BW30    | 335-38W<br>SECTION 30: W/2   | STEVENS | 2        |
| 28378001    | TERM MINERAL DEED   | HERMAN T. RATZLAFF            | ANADARKO PETROLEUM CORPORATION      | 1/1/1986  | 234  | 432  | 335      | 38W   | 32      | 3353BW32    | 335-38W<br>SECTION 32: SW/4  | STEVENS | 2        |
| 28378002    | TERM MINERAL DEED   | JOHN H. RATZLAFF              | ANADARKO PETROLEUM CORPORATION      | 1/1/1986  | 234  | 432  | 335      | 38W   | 32      | 3353BW32    | 335-38W<br>SECTION 32: SW/4  | STEVENS | 2        |
| 28378003    | TERM MINERAL DEED   | LAVERDA MARIE HELWIG          | ANADARKO PETROLEUM CORPORATION      | 1/1/1986  | 234  | 432  | 335      | 38W   | 32      | 3353BW32    | 335-38W<br>SECTION 32: SW/4  | STEVENS | 2        |
| 30334000    | LEASE - OIL AND GAS | NETTIE RATZLAFF ET AL         | H. D. TAYLOR                        | 8/13/1943 | 12   | 137  | 335      | 38W   | 32      | 3353BW32    | 335-38W<br>SECTION 32: SW/4  | STEVENS | 2        |
| 84159000    | LEASE - OIL AND GAS | DALE PERRILLET AL             | REPUBLIC NATURAL GAS COMPANY        | 11/8/1944 | 13   | 89   | 335      | 38W   | 36      | 3353BW36    | 335-38W<br>SECTION 36: S/2 SE/4  | STEVENS | 2        |
| 83840000    | LEASE - OIL AND GAS | HERS OF R. M. CRAWFORD ESTATE | HOWARD H. SIDWELL AGENT             | 7/6/1944  | 12   | 499  | 335      | 38W   | 36      | 3353BW36    | 335-38W<br>SECTION 36: N2 SE/4   | STEVENS | 2        |
| 83958000    | LEASE - OIL AND GAS | AMOS VINCENT YOUNGGREN        | M. J. SULLIVAN                      | 9/16/1937 | 8    | 446  | 335      | 38W   | 4       | 3353BW4     | SECTION 4: A PART OF THE NW/4, MORE SPECIFICALLY DESCRIBED IN SAID LEASE   | STEVENS | 2        |
| 84063000    | LEASE - OIL AND GAS | BERTHA A. PERRY               | PANHANDLE EASTERN PIPE LINE COMPANY | 11/4/1946 | 14   | 423  | 335      | 38W   | 4       | 3353BW4     | SECTION 4: SOUTH 109.5 ACRES OF THE NE/4   | STEVENS | 2        |
| 84064000    | LEASE - OIL AND GAS | J. N. PERRY ET UX             | T. J. WAGNER JR                     | 7/26/1943 | 12   | 189  | 335      | 38W   | 4       | 3353BW4     | 335-38W<br>SECTION 4: SE/4   | STEVENS | 2        |
| 83970000    | LEASE - OIL AND GAS | PEARL R. RICH                 | PANHANDLE EASTERN PIPE LINE COMPANY | 4/25/1952 | 23   | 271  | 335      | 38W   | 4       | 3353BW4     | SECTION 4: A PART OF THE NORTHEAST QUARTER (NE/4) OF SECTION 4; TOWNSHIP 33 SOUTH, RANGE 38 WEST OF THE 6TH P.M. STEVENS COUNTY, KANSAS, MORE SPECIFICALLY DESCRIBED AS FOLLOWS, TO WIT: BEGINNING AT THE NORTHWEST CORNER OF SAID NORTHEAST QUARTER (NE/4) OF SECTION 4, THENCE SOUTHWEST ALONG THE WEST LINE OF SAID NORTHEAST QUARTER (NE/4) OF SAID SECTION A DISTANCE OF 833.25 FEET; THENCE EAST ADJUSTANCE OF 914.85 FEET; THENCE NORTH A DISTANCE OF 833.25 FEET TO THE NORTH LINE OF SAID NORTHEAST QUARTER (NE/4) OF SAID SECTION; THENCE WEST ALONG THE NORTH LINE OF SAID QUARTER SECTION A DISTANCE OF 914.85 FEET TO THE PLACE OF BEGINNING, SAID TRACT CONTAINING 17.172 ACRES, MORE OR LESS. | STEVENS | 2        |
| 83867000    | LEASE - OIL AND GAS | PEARL R. RICH                 | PANHANDLE EASTERN PIPE LINE COMPANY | 4/25/1952 | 23   | 269  | 335      | 38W   | 4       | 3353BW4     | A PART OF THE NE/4 OF SECTION 4, CONTAINING 33 ACRES; BEGINNING AT A POINT ON THE NORTH LINE OF SAID NE/4 OF SECTION 4 A DISTANCE OF 914.85 FEET EAST OF THE NW/4 OF NE/4 OF SECTION, THENCE EAST ALONG THE NORTH LINE OF SAID QTR TO THE NE/4 OF SECTION 4, THENCE SOUTH ALONG EAST LINE OF SECTION A DISTANCE OF 833.25 FEET, THENCE WEST ACROSS SAID SECTION 914.85 FEET EAST OF THE WEST LINE OF NE/4, THENCE NORTH TO POB.  | STEVENS | 2        |
| 84076000    | LEASE - OIL AND GAS | HARRY V. TROUP ET UX          | T. J. WAGNER JR                     | 3/28/1944 | 12   | 627  | 335      | 38W   | 9       | 3353BW9     | 335-38W<br>SECTION 9: NE/4   | STEVENS | 2        |
| 84075000    | LEASE - OIL AND GAS | J. N. PERRY ET UX             | T. J. WAGNER JR                     | 7/26/1943 | 12   | 191  | 335      | 38W   | 9       | 3353BW9     | 335-38W<br>SECTION 9: NW/4   | STEVENS | 2        |
| 83861000    | LEASE - OIL AND GAS | J. S. MILLER ET AL            | PANHANDLE EASTERN PIPE LINE COMPANY | 9/2/1941  | 10   | 339  | 335      | 38W   | 9       | 3353BW9     | 335-38W<br>SECTION 9: SE/4   | STEVENS | 2        |

Exhibit A - Leases to Assignment, Conveyance and Bill of Sale between PanHugoton Partners LLC and BCE-Mach LLC

| Agreement # | Agreement Type      | Original Lessor              | Original Lessee                          | Date       | Book | Page | Township | Range | Section | Concurrence | Legal Description                                       | County  | Footnote |
|-------------|---------------------|------------------------------|--|------------|------|------|----------|-------|---------|-------------|---|---------|----------|
| N/A         | LEASE - OIL AND GAS | E. LESTER ET UX              | REPUBLIC NATURAL GAS COMPANY             | 5/31/1941  | 10   | 441  | 33S      | 39W   | 1       | 33S39W1     | 33S-39W SECTION 1: SW/4                                 | STEVENS | 2        |
| N/A         | LEASE - OIL AND GAS | J. A. CHRISTOPHER ET UX      | THE ARGUS PRODUCTION COMPANY             | 3/6/1930   | 3    | 547  | 33S      | 39W   | 10      | 33S39W10    | 33S-39W SECTION 10: NE/4                                | STEVENS | 2        |
| N/A         | LEASE - OIL AND GAS | HELEN BROOKS HALL ET VIR     | REPUBLIC NATURAL GAS COMPANY             | 7/5/1941   | 10   | 446  | 33S      | 39W   | 11      | 33S39W11    | 33S-39W SECTION 11: NW/4                                | STEVENS | 2        |
| 82971000    | LEASE - OIL AND GAS | JESS DAVIDSON, ST. AL.       | A. C. MOORHEAD                           | 4/15/1943  | 9    | 344  | 33S      | 39W   | 18      | 33S39W18    | 33S-39W SECTION 18: NW/4                                | MORTON  | 2        |
| 30320000    | LEASE - OIL AND GAS | W. S. MORGAN ET UX           | PANHANDLE EASTERN PIPE LINE COMPANY      | 11/20/1942 | 11   | 152  | 33S      | 39W   | 23      | 33S39W23    | 33S-39W SECTION 23: NW/4                                | STEVENS | 2        |
| 30320000    | LEASE - OIL AND GAS | JOHN A. GREGORY ET UX        | THE AGATE OIL & GAS COMPANY              | 2/24/1930  | 4    | 427  | 33S      | 39W   | 24      | 33S39W24    | 33S-39W SECTION 24: NE/4                                | STEVENS | 2        |
| N/A         | LEASE - OIL AND GAS | G. L. HAYWARD ET UX          | A. C. MOORHEAD                           | 4/13/1943  | 12   | 22   | 33S      | 39W   | 3       | 33S39W3     | 33S-39W SECTION 3: NW/4                                 | STEVENS | 2        |
| 82971000    | LEASE - OIL AND GAS | JESS DAVIDSON, ST. AL.       | A. C. MOORHEAD                           | 4/15/1943  | 9    | 344  | 33S      | 39W   | 7       | 33S39W7     | 33S-39W SECTION 7: SW/4                                 | MORTON  | 2        |
| N/A         | LEASE - OIL AND GAS | G. L. HAYWARD ET UX          | REPUBLIC NATURAL GAS COMPANY             | 4/27/1943  | 9    | 338  | 33S      | 39W   | 9       | 33S39W9     | 33S-39W SECTION 9: SE/4                                 | MORTON  | 2        |
| 30132000    | LEASE - OIL AND GAS | H. C. BOWKER                 | JOE E. DENHAM                            | 7/14/1943  | 10   | 293  | 33S      | 40W   | 6       | 33S40W6     | 33S-40W SECTION 6: SW/4                                 | MORTON  | 2        |
| 30132000    | LEASE - OIL AND GAS | H. C. BOWKER                 | JOE E. DENHAM                            | 7/14/1943  | 10   | 293  | 33S      | 40W   | 6       | 33S40W6     | 33S-40W SECTION 6: SW/4                                 | MORTON  | 2        |
| 30133000    | LEASE - OIL AND GAS | JOHN W. SNYDER ET UX         | JOE E. DENHAM                            | 3/20/1944  | 11   | 280  | 33S      | 40W   | 6       | 33S40W6     | 33S-40W SECTION 6: SE/4                                 | MORTON  | 2        |
| 30133000    | LEASE - OIL AND GAS | JOHN W. SNYDER ET UX         | JOE E. DENHAM                            | 3/20/1944  | 11   | 280  | 33S      | 40W   | 6       | 33S40W6     | 33S-40W SECTION 6: SE/4                                 | MORTON  | 2        |
| 30144000    | LEASE - OIL AND GAS | USA KSNM 67923               | MATAGORDA ISLAND EXPLORATION CORPORATION | 4/27/1987  | 42   | 273  | 33S      | 40W   | 6       | 33S40W6     | 33S-40W SECTION 6: LOTS 3, 4, 5, SE/4, NW/4 (AKIA NW/4) | MORTON  | 2        |
| 30143000    | LEASE - OIL AND GAS | USA KSNM 67924               | MATAGORDA ISLAND EXPLORATION CORPORATION | 5/22/1987  | 42   | 414  | 33S      | 40W   | 7       | 33S40W7     | 33S-40W SECTION 7: LOTS 1, 2, 3 AND 4, E/2, W/2, E/2    | MORTON  | 2        |
| 30145000    | LEASE - OIL AND GAS | CHEROKEE PITTSBURG COAL MINE | ANADARKO PETROLEUM COMPANY               | 6/30/1976  | 24   | 14   | 33S      | 41W   | 12      | 33S41W12    | 33S-41W SECTION 12: SE/4                                | MORTON  | 1        |
| 83434000    | LEASE - OIL AND GAS | USA KSNM 77185               | MESA OPERATING LTD PARTNERSHIP           | 5/3/1989   | 45   | 243  | 33S      | 41W   | 12      | 33S41W12    | 33S-41W SECTION 12: W/2                                 | MORTON  | 1        |
| 30125000    | LEASE - OIL AND GAS | LLOYD G. STONER ET UX        | PANHANDLE EASTERN PIPE LINE COMPANY      | 10/9/1951  | 16   | 139  | 33S      | 43W   | 1       | 33S43W1     | 33S-43W SECTION 1: SE/4                                 | MORTON  | 1        |
| 30148000    | LEASE - OIL AND GAS | USA KSNM 77203               | MATAGORDA ISLAND EXPLORATION CORPORATION | 12/1/1988  | 44   | 462  | 33S      | 43W   | 12      | 33S43W12    | 33S-43W SECTION 12: SW/4                                | MORTON  | 1        |
| 83666000    | LEASE - OIL AND GAS | J. RAYMOND MCCLURE ET AL     | ANADARKO PETROLEUM CORPORATION           | 11/4/1961  | 195  | 365  | 34S      | 31W   | 5       | 34S31W5     | 34S-31W SECTION 5: LOTS 1, 2, S/2, NE/4                 | SEWARD  | 2        |
| 83665000    | LEASE - OIL AND GAS | J. RAYMOND MCCLURE ET AL     | ANADARKO PETROLEUM CORPORATION           | 11/4/1961  | 195  | 363  | 34S      | 31W   | 5       | 34S31W5     | 34S-31W SECTION 5: N/2, SE/4, SE/4, SW/4                | SEWARD  | 2        |
| 83498000    | LEASE - OIL AND GAS | J. RAYMOND MCCLURE ET AL     | PANHANDLE EASTERN PIPE LINE COMPANY      | 11/4/1944  | 69   | 194  | 34S      | 31W   | 5       | 34S31W5     | 34S-31W SECTION 5: SW/4, SE/4                           | SEWARD  | 2        |
| N/A         | LEASE - OIL AND GAS | ROBERT DAVIES ET UX          | ANADARKO PETROLEUM CORPORATION           | 12/20/1963 | 213  | 220  | 34S      | 31W   | 5       | 34S31W5     | 34S-31W SECTION 5: SW/4, SE/4                           | SEWARD  | 2        |
| 34458000    | LEASE - OIL AND GAS | J. RAYMOND MCCLURE ET AL     | ANADARKO PETROLEUM CORPORATION           | 11/4/1961  | 195  | 361  | 34S      | 31W   | 6       | 34S31W6     | 34S-31W SECTION 6: LOT 1                                | SEWARD  | 2        |
| 83664000    | LEASE - OIL AND GAS | RICE DAVIES                  | PANHANDLE EASTERN PIPE LINE COMPANY      | 3/1/1957   | 159  | 9    | 34S      | 31W   | 6       | 34S31W6     | 34S-31W SECTION 6: LOTS 2 AND 3                         | SEWARD  | 2        |
| 83758000    | LEASE - OIL AND GAS | ROBERT DAVIES ET UX          | E. H. ADAIR                              | 10/30/1956 | 159  | 116  | 34S      | 31W   | 6       | 34S31W6     | 34S-31W SECTION 6: NW/4, NW/4, S/2, S/2, N/2            | SEWARD  | 2        |
| 83748000    | LEASE - OIL AND GAS | ELTA R. HOWELL ET AL         | THE SUPERIOR OIL COMPANY                 | 11/16/1960 | 190  | 29   | 34S      | 31W   | 8       | 34S31W8     | 34S-31W SECTION 8: SW/4, SW/4                           | SEWARD  | 2        |
| 83745000    | LEASE - OIL AND GAS | FRED C. HOWELL ET UX         | THE SUPERIOR OIL COMPANY                 | 11/24/1960 | 190  | 31   | 34S      | 31W   | 8       | 34S31W8     | 34S-31W SECTION 8: SW/4, SW/4                           | SEWARD  | 2        |

Exhibit A - Leases to Assignment, Conveyance and Bill of Sale between PanHugoton Partners LLC and BCE-Mach LLC

| Agreement # | Agreement Type      | Original Lessor               | Original Lessee                     | Date       | Book | Page | Township | Range | Section | Concomitents | Legal Description                                   | County | Footnote |
|-------------|---------------------|-------------------------------|-------------------------------------|------------|------|------|----------|-------|---------|--------------|---|--------|----------|
| 83746000    | LEASE - OIL AND GAS | HALLIE HOWELL RISLEY ET VIR   | THE SUPERIOR OIL COMPANY            | 11/24/1960 | 190  | 66   | 34S      | 31W   | 8       | 34S31W8      | 34S-31W<br>SECTION 8: SW/4 SW/4                     | SEWARD | 2        |
| 83499000    | LEASE - OIL AND GAS | J. RAYMOND MCCLURE ET AL      | PANHANDLE EASTERN PIPE LINE COMPANY | 11/4/1944  | 69   | 192  | 34S      | 31W   | 8       | 34S31W8      | 34S-31W<br>SECTION 8: SW/4 SE/4 NW/4 SW/4 SE/4 SW/4 | SEWARD | 2        |
| 83744000    | LEASE - OIL AND GAS | JESSIE M. ROBERTS ET AL       | THE SUPERIOR OIL COMPANY            | 11/4/1944  | 190  | 33   | 34S      | 31W   | 8       | 34S31W8      | 34S-31W<br>SECTION 8: SW/4 SW/4                     | SEWARD | 2        |
| 83747000    | LEASE - OIL AND GAS | LAWRENCE E. HOWELL ET UX      | THE SUPERIOR OIL COMPANY            | 11/24/1960 | 190  | 95   | 34S      | 31W   | 8       | 34S31W8      | 34S-31W<br>SECTION 8: SW/4 SW/4                     | SEWARD | 2        |
| 83500000    | LEASE - OIL AND GAS | PANSY H. LANGHOFFER ET VIR    | PANHANDLE EASTERN PIPE LINE COMPANY | 11/4/1944  | 69   | 190  | 34S      | 31W   | 8       | 34S31W8      | 34S-31W<br>SECTION 8: SE/4 NE/4 E/2 SE/4 NW/4 SE/4  | SEWARD | 2        |
| 83758000    | LEASE - OIL AND GAS | ROBERT DAVIES ET UX           | E. H. ADAIR                         | 10/30/1956 | 159  | 116  | 34S      | 31W   | 8       | 34S31W8      | 34S-31W<br>SECTION 8: NW/4 NE/4 SW/4 NE/4           | SEWARD | 2        |
| 83682000    | LEASE - OIL AND GAS | ALPHA ANN MARSH CADY ET VIR   | ANADARKO PETROLEUM CORPORATION      | 4/13/1965  | 220  | 183  | 34S      | 32W   | 19      | 34S32W19     | 34S-32W<br>SECTION 19: LOTS 3, 4, E/2 SW/4, SE/4    | SEWARD | 2        |
| 83516000    | LEASE - OIL AND GAS | FRANCES O. ETZENHOUSER ET VIR | PANHANDLE EASTERN PIPE LINE COMPANY | 5/10/1945  | 75   | 144  | 34S      | 32W   | 19      | 34S32W19     | 34S-32W<br>SECTION 19: LOTS 1, 2, E/2 NW/4          | SEWARD | 2        |
| 83702000    | LEASE - OIL AND GAS | HARRY REDFORD ET UX           | ANADARKO PRODUCTION CORPORATION     | 3/6/1968   | 243  | 465  | 34S      | 32W   | 19      | 34S32W19     | 34S-32W<br>SECTION 19: NE/4                         | SEWARD | 2        |
| 83776000    | LEASE - OIL AND GAS | PAUL DEAN BLASER ET AL        | CROSS BAR PETROLEUM INC.            | 10/30/1996 | 477  | 310  | 34S      | 32W   | 29      | 34S32W29     | 34S-32W<br>SECTION 29: NW/4                         | SEWARD | 2        |
| 83778000    | LEASE - OIL AND GAS | PAUL DEAN BLASER ET AL        | CROSS BAR PETROLEUM INC.            | 10/30/1996 | 477  | 314  | 34S      | 32W   | 29      | 34S32W29     | 34S-32W<br>SECTION 29: SW/4                         | SEWARD | 2        |
| 83777000    | LEASE - OIL AND GAS | ROCO INC.                     | CROSS BAR PETROLEUM INC.            | 10/30/1996 | 477  | 322  | 34S      | 32W   | 29      | 34S32W29     | 34S-32W<br>SECTION 29: NW/4                         | SEWARD | 2        |
| 83779000    | LEASE - OIL AND GAS | ROCO INC.                     | CROSS BAR PETROLEUM INC.            | 10/30/1996 | 477  | 318  | 34S      | 32W   | 29      | 34S32W29     | 34S-32W<br>SECTION 29: SW/4                         | SEWARD | 2        |
| 83684000    | LEASE - OIL AND GAS | L. G. BLACKMER ET UX          | THE CARTER OIL COMPANY              | 9/16/1955  | 135  | 591  | 34S      | 32W   | 31      | 34S32W31     | 34S-32W<br>SECTION 31: NW SW/4                      | SEWARD | 2        |
| 83683000    | LEASE - OIL AND GAS | M. ALACE RINDOM ET AL         | O. R. WHITAKER                      | 10/4/1962  | 202  | 160  | 34S      | 32W   | 32      | 34S32W32     | 34S-32W<br>SECTION 32: NW/4                         | SEWARD | 2        |
| 83722000    | LEASE - OIL AND GAS | CARYL C. LIGHT ET UX          | ANADARKO PETROLEUM CORPORATION      | 9/30/1971  | 26   | 366  | 34S      | 32W   | 5       | 34S32W5      | 34S-32W<br>SECTION 5: SE/4                          | SEWARD | 2        |
| 83722000    | LEASE - OIL AND GAS | CARYL C. LIGHT ET UX          | ANADARKO PETROLEUM CORPORATION      | 9/30/1971  | 261  | 376  | 34S      | 32W   | 5       | 34S32W5      | 34S-32W<br>SECTION 5: SW/4                          | SEWARD | 2        |
| 83710000    | LEASE - OIL AND GAS | CARYL C. LIGHT ET UX          | ANADARKO PETROLEUM CORPORATION      | 9/30/1971  | 261  | 356  | 34S      | 32W   | 5       | 34S32W5      | 34S-32W<br>SECTION 5: LOTS 3, 4, E/2 NW/4           | SEWARD | 2        |
| 83725000    | LEASE - OIL AND GAS | HELEN GUNDERSON ET VIR        | ANADARKO PETROLEUM CORPORATION      | 9/30/1971  | 261  | 372  | 34S      | 32W   | 5       | 34S32W5      | 34S-32W<br>SECTION 5: SE/4                          | SEWARD | 2        |
| 73725000    | LEASE - OIL AND GAS | HELEN GUNDERSON ET VIR        | ANADARKO PETROLEUM CORPORATION      | 9/30/1971  | 261  | 382  | 34S      | 32W   | 5       | 34S32W5      | 34S-32W<br>SECTION 5: SW/4                          | SEWARD | 2        |
| 83713000    | LEASE - OIL AND GAS | HELEN GUNDERSON ET VIR        | ANADARKO PETROLEUM CORPORATION      | 9/30/1971  | 261  | 362  | 34S      | 32W   | 5       | 34S32W5      | 34S-32W<br>SECTION 5: LOTS 3, 4, E/2 NW/4           | SEWARD | 2        |
| 83723000    | LEASE - OIL AND GAS | LUCILLE RADKE ET VIR          | ANADARKO PETROLEUM CORPORATION      | 9/30/1971  | 261  | 368  | 34S      | 32W   | 5       | 34S32W5      | 34S-32W<br>SECTION 5: SE/4                          | SEWARD | 2        |
| 83723000    | LEASE - OIL AND GAS | LUCILLE RADKE ET VIR          | ANADARKO PETROLEUM CORPORATION      | 9/30/1971  | 261  | 378  | 34S      | 32W   | 5       | 34S32W5      | 34S-32W<br>SECTION 5: SW/4                          | SEWARD | 2        |
| 83711000    | LEASE - OIL AND GAS | LUCILLE RADKE ET VIR          | ANADARKO PETROLEUM CORPORATION      | 9/30/1971  | 261  | 358  | 34S      | 32W   | 5       | 34S32W5      | 34S-32W<br>SECTION 5: LOTS 3, 4, E/2 NW/4           | SEWARD | 2        |
| 83724000    | LEASE - OIL AND GAS | PAUL A. LIGHT ET UX           | ANADARKO PETROLEUM CORPORATION      | 9/30/1971  | 261  | 370  | 34S      | 32W   | 5       | 34S32W5      | 34S-32W<br>SECTION 5: SE/4                          | SEWARD | 2        |
| 73724000    | LEASE - OIL AND GAS | PAUL A. LIGHT ET UX           | ANADARKO PETROLEUM CORPORATION      | 9/30/1971  | 261  | 380  | 34S      | 32W   | 5       | 34S32W5      | 34S-32W<br>SECTION 5: SW/4                          | SEWARD | 2        |
| 83712000    | LEASE - OIL AND GAS | PAUL A. LIGHT ET UX           | ANADARKO PETROLEUM CORPORATION      | 9/30/1971  | 261  | 360  | 34S      | 32W   | 5       | 34S32W5      | 34S-32W<br>SECTION 5: LOTS 3, 4, E/2 NW/4           | SEWARD | 2        |
| 83721000    | LEASE - OIL AND GAS | PAUL W. LIGHT TRUST           | ANADARKO PETROLEUM CORPORATION      | 9/30/1971  | 261  | 364  | 34S      | 32W   | 5       | 34S32W5      | 34S-32W<br>SECTION 5: SE/4                          | SEWARD | 2        |

Exhibit A - Leases to Assignment, Conveyance and Bill of Sale between PanHugoton Partners LLC and BCE-Mach LLC

| Agreement # | Agreement Type      | Original Lessor                     | Original Lessee                     | Date      | Book | Page | Township | Range | Section | Concatenate | Legal Description                      | County | Footnote |
|-------------|---------------------|-------------------------------------|-------------------------------------|-----------|------|------|----------|-------|---------|-------------|--|--------|----------|
| 83721000    | LEASE - OIL AND GAS | PAUL W. LIGHT TRUST                 | ANADARKO PETROLEUM CORPORATION      | 9/30/1971 | 261  | 374  | 34S      | 32W   | 5       | 34S32W5     | 34S-32W SECTION 5: SW/4                | SEWARD | 2        |
| 83709000    | LEASE - OIL AND GAS | PAUL W. LIGHT TRUST                 | ANADARKO PETROLEUM CORPORATION      | 9/30/1971 | 261  | 354  | 34S      | 32W   | 5       | 34S32W5     | 34S-32W SECTION 5: LOTS 3, 4, E/2 NW/4 | SEWARD | 2        |
| 83726000    | LEASE - OIL AND GAS | W. D. LIGHT ET UX                   | ANADARKO PETROLEUM CORPORATION      | 9/30/1971 | 264  | 29   | 34S      | 32W   | 5       | 34S32W5     | 34S-32W SECTION 5: SE/4                | SEWARD | 2        |
| 73726000    | LEASE - OIL AND GAS | W. D. LIGHT ET UX                   | ANADARKO PETROLEUM CORPORATION      | 9/30/1971 | 264  | 31   | 34S      | 32W   | 5       | 34S32W5     | 34S-32W SECTION 5: SW/4                | SEWARD | 2        |
| 83714000    | LEASE - OIL AND GAS | W. D. LIGHT ET UX                   | ANADARKO PETROLEUM CORPORATION      | 9/30/1971 | 264  | 27   | 34S      | 32W   | 5       | 34S32W5     | 34S-32W SECTION 5: LOTS 3, 4, E/2 NW/4 | SEWARD | 2        |
| 83704000    | LEASE - OIL AND GAS | CARYL C. LIGHT ET UX                | ANADARKO PRODUCTION COMPANY         | 9/30/1971 | 261  | 346  | 34S      | 32W   | 6       | 34S32W6     | 34S-32W SECTION 6: LOTS 1, 2, S/2 NE/4 | SEWARD | 2        |
| 83707000    | LEASE - OIL AND GAS | HELEN GRUNDERSEN ET VIR             | ANADARKO PRODUCTION COMPANY         | 9/30/1971 | 261  | 352  | 34S      | 32W   | 6       | 34S32W6     | 34S-32W SECTION 6: LOTS 1, 2, S/2 NE/4 | SEWARD | 2        |
| 83705000    | LEASE - OIL AND GAS | LUCILLE RADKE ET VIR                | ANADARKO PRODUCTION COMPANY         | 9/30/1971 | 261  | 348  | 34S      | 32W   | 6       | 34S32W6     | 34S-32W SECTION 6: LOTS 1, 2, S/2 NE/4 | SEWARD | 2        |
| 83706000    | LEASE - OIL AND GAS | PAUL A. LIGHT ET UX                 | ANADARKO PRODUCTION COMPANY         | 9/30/1971 | 261  | 350  | 34S      | 32W   | 6       | 34S32W6     | 34S-32W SECTION 6: LOTS 1, 2, S/2 NE/4 | SEWARD | 2        |
| 83703000    | LEASE - OIL AND GAS | PAUL W. LIGHT TRUST                 | ANADARKO PRODUCTION COMPANY         | 9/30/1971 | 261  | 344  | 34S      | 32W   | 6       | 34S32W6     | 34S-32W SECTION 6: LOTS 1, 2, S/2 NE/4 | SEWARD | 2        |
| 83708000    | LEASE - OIL AND GAS | W. D. LIGHT ET UX                   | ANADARKO PRODUCTION COMPANY         | 9/30/1971 | 264  | 25   | 34S      | 32W   | 6       | 34S32W6     | 34S-32W SECTION 6: LOTS 1, 2, S/2 NE/4 | SEWARD | 2        |
| 30179000    | LEASE - OIL AND GAS | J. C. BROWN ET UX                   | PANHANDLE EASTERN PIPE LINE COMPANY | 2/27/1950 | 85   | 486  | 34S      | 33W   | 2       | 34S33W2     | 34S-33W SECTION 2: SW/4                | SEWARD | 2        |
| 83678000    | LEASE - OIL AND GAS | CHARLES S. CORREL ET UX             | ANADARKO PRODUCTION COMPANY         | 1/6/1965  | 218  | 251  | 34S      | 33W   | 24      | 34S33W24    | 34S-33W SECTION 24: SE/4               | SEWARD | 2        |
| 83699000    | LEASE - OIL AND GAS | OKLAHOMA FURNITURE MANUFACTURING CO | ANADARKO PETROLEUM CORPORATION      | 5/17/1967 | 238  | 568  | 34S      | 33W   | 24      | 34S33W24    | 34S-33W SECTION 24: SW/4               | SEWARD | 2        |
| 83680000    | LEASE - OIL AND GAS | R. D. JONES INC                     | ANADARKO PRODUCTION COMPANY         | 5/17/1967 | 238  | 572  | 34S      | 33W   | 24      | 34S33W24    | 34S-33W SECTION 24: SE/4               | SEWARD | 2        |
| 83679000    | LEASE - OIL AND GAS | WARD S. MERRICK JR. ET AL           | ANADARKO PRODUCTION COMPANY         | 5/17/1967 | 238  | 566  | 34S      | 33W   | 24      | 34S33W24    | 34S-33W SECTION 24: SE/4               | SEWARD | 2        |
| 83698000    | LEASE - OIL AND GAS | WILBY MCAHERN ET UX                 | ANADARKO PETROLEUM CORPORATION      | 4/13/1967 | 238  | 497  | 34S      | 33W   | 24      | 34S33W24    | 34S-33W SECTION 24: SW/4               | SEWARD | 2        |
| 83677000    | LEASE - OIL AND GAS | WILBY MCAHERN ET UX                 | ANADARKO PRODUCTION COMPANY         | 4/13/1967 | 238  | 495  | 34S      | 33W   | 24      | 34S33W24    | 34S-33W SECTION 24: NW/4               | SEWARD | 2        |
| 83677000    | LEASE - OIL AND GAS | WILBY MCAHERN ET UX                 | ANADARKO PRODUCTION COMPANY         | 1/6/1965  | 218  | 263  | 34S      | 33W   | 24      | 34S33W24    | 34S-33W SECTION 24: E/2 NE/4, W/2 NE/4 | SEWARD | 2        |
| 83700000    | LEASE - OIL AND GAS | WOODS PETROLEUM CORPORATION         | ANADARKO PETROLEUM CORPORATION      | 5/17/1967 | 238  | 570  | 34S      | 33W   | 24      | 34S33W24    | 34S-33W SECTION 24: SW/4, SE/4         | SEWARD | 2        |
| 83542000    | LEASE - OIL AND GAS | DON E. PRIEFF ET UX                 | CITIES SERVICE OIL COMPANY          | 4/19/1943 | 47   | 550  | 34S      | 34W   | 10      | 34S34W10    | SECTION 10: NW/4, W/2 NE/4             | SEWARD | 2, 18    |
| 83541000    | LEASE - OIL AND GAS | HOMER KRIEBLE                       | CITIES SERVICE OIL COMPANY          | 4/19/1943 | 47   | 549  | 34S      | 34W   | 10      | 34S34W10    | SECTION 10: E/2 NE/4, S/2              | SEWARD | 2, 18    |
| 30241000    | LEASE - OIL AND GAS | CLEO A. ADAMSON ET AL               | FRED C. KOCH                        | 6/9/1943  | 47   | 571  | 34S      | 34W   | 11      | 34S34W11    | SECTION 11: SE/4                       | SEWARD | 2        |
| 30242000    | LEASE - OIL AND GAS | ARTHUR H. KEATING ET AL             | FRED C. KOCH                        | 6/10/1943 | 47   | 314  | 34S      | 34W   | 2       | 34S34W2     | SECTION 2: NE/4                        | SEWARD | 2        |
| 30225000    | LEASE - OIL AND GAS | MYRTLE GASAWAY ET AL                | FRED C. KOCH                        | 3/6/1944  | 68   | 13   | 34S      | 34W   | 23      | 34S34W23    | SECTION 23: W/2                        | SEWARD | 2        |
| N/A         | LEASE - OIL AND GAS | L. A. BLOOM ET UX                   | ANADARKO PETROLEUM CORPORATION      | 1/3/1978  | 299  | 497  | 34S      | 34W   | 26      | 34S34W26    | SECTION 26: SE/4                       | SEWARD | 2        |
| N/A         | LEASE - OIL AND GAS | L. A. BLOOM ET UX                   | ANADARKO PETROLEUM CORPORATION      | 1/3/1978  | 299  | 500  | 34S      | 34W   | 26      | 34S34W26    | SECTION 26: NE/4                       | SEWARD | 2        |
| 37167000    | LEASE - OIL AND GAS | W. R. GREEN ET UX                   | FRED C. KOCH                        | 6/10/1943 | 47   | 315  | 34S      | 34W   | 26      | 34S34W26    | SECTION 26: W/2                        | SEWARD | 2        |

Exhibit A - Leases to Assignment, Conveyance and Bill of Sale between PanHugoton Partners LLC and BOE-Mach LLC

| Agreement # | Agreement Type      | Original Lessor                  | Original Lessee                     | Date       | Book | Page | Township | Range | Section | Concatenate | Legal Description  | County  | Footnote |
|-------------|---------------------|----------------------------------|-------------------------------------|------------|------|------|----------|-------|---------|-------------|--|---------|----------|
| 83610000    | LEASE - OIL AND GAS | JOHN W. MOORE ET AL              | CHAS VANCE                          | 7/1/1950   | 102  | 391  | 34S      | 34W   | 27      | 34S34W27    | 34S-34W<br>SECTION 27: E/2 SE/4 SW/4, W/2 SE/4   | SEWARD  | 2, 21    |
| 83605000    | LEASE - OIL AND GAS | RHODA SMITH ET AL                | QUINQUE OIL & GAS PRODUCING CO.     | 5/6/1944   | 69   | 63   | 34S      | 34W   | 27      | 34S34W27    | 34S-34W<br>SECTION 27: N/2   | SEWARD  | 2, 21    |
| 30228000    | LEASE - OIL AND GAS | ALYCE GAMMELL ET AL              | ANADARKO PETROLEUM CORPORATION      | 7/24/1980  | 318  | 695  | 34S      | 34W   | 29      | 34S34W29    | 34S-34W<br>SECTION 17: NW/4  | SEWARD  | 2        |
| 30229000    | LEASE - OIL AND GAS | ALYCE GAMMELL ET AL              | ANADARKO PETROLEUM CORPORATION      | 7/24/1980  | 318  | 688  | 34S      | 34W   | 29      | 34S34W29    | 34S-34W<br>SECTION 17: NE/4  | SEWARD  | 2        |
| 30231000    | LEASE - OIL AND GAS | HARMON GILBERT BIRMINGHAM ET UX  | VERNON T. BEHRENDT                  | 5/27/1982  | 333  | 842  | 34S      | 34W   | 29      | 34S34W29    | 34S-34W<br>SECTION 29: SW/4  | SEWARD  | 2        |
| 83567000    | LEASE - OIL AND GAS | ALVIN R. SWINDLER ET UX          | PANHANDLE EASTERN PIPE LINE COMPANY | 5/8/1950   | 85   | 603  | 34S      | 34W   | 34      | 34S34W34    | 34S-34W<br>SECTION 34: SE/4  | SEWARD  | 2        |
| 30299003    | LEASE - OIL AND GAS | BENJAMIN MALEKUDE ET UX          | NORTHERN PUMP COMPANY               | 3/16/1951  | 11   | 64   | 34S      | 34W   | 34      | 34S34W34    | 34S-34W<br>SECTION 34: W/2   | SEWARD  | 2        |
| 30299005    | LEASE - OIL AND GAS | H. H. MATKIN ET UX               | JOHN B. HAWLEY JR.                  | 2/7/1951   | 106  | 395  | 34S      | 34W   | 34      | 34S34W34    | 34S-34W<br>SECTION 34: W/2   | SEWARD  | 2        |
| 67553001    | LEASE - OIL AND GAS | JENNIE M. WOODS                  | PANHANDLE EASTERN PIPE LINE COMPANY | 3/30/1956  | 141  | 364  | 34S      | 34W   | 34      | 34S34W34    | 34S-34W<br>SECTION 34: E/2   | SEWARD  | 2        |
| 83568000    | LEASE - OIL AND GAS | LENA FRIEDMAN & PHILLIP FRIEDMAN | NORTHERN PUMP COMPANY               | 3/16/1951  | 106  | 536  | 34S      | 34W   | 34      | 34S34W34    | 34S-34W<br>SECTION 34: W/2   | SEWARD  | 2        |
| 30299002    | LEASE - OIL AND GAS | MILTON H. BLAKEVORE ET AL        | NORTHERN PUMP COMPANY               | 9/8/1980   | 321  | 626  | 34S      | 34W   | 34      | 34S34W34    | 34S-34W<br>SECTION 34: W/2   | SEWARD  | 2        |
| 30299006    | LEASE - OIL AND GAS | RAY LAMBERTON ET UX              | PANHANDLE EASTERN PIPE LINE COMPANY | 4/18/1952  | 111  | 474  | 34S      | 34W   | 34      | 34S34W34    | 34S-34W<br>SECTION 34: NE/4  | SEWARD  | 2        |
| 83596000    | LEASE - OIL AND GAS | ROSE GEORGE MUNRO ET AL          | JOHN B. HAWLEY JR.                  | 5/3/1951   | 111  | 63   | 34S      | 34W   | 34      | 34S34W34    | 34S-34W<br>SECTION 34: W/2   | SEWARD  | 2        |
| 30299004    | LEASE - OIL AND GAS | WEST PENN ROYALTIES COMPANY      | NORTHERN PUMP COMPANY               | 3/16/1951  | 106  | 571  | 34S      | 34W   | 34      | 34S34W34    | 34S-34W<br>SECTION 34: W/2   | SEWARD  | 2        |
| 67553003    | LEASE - OIL AND GAS | GERTIE THERIER PINKERTON ET AL   | QUINQUE OIL & GAS PRODUCING CO.     | 9/16/1943  | 1    | 484  | 34S      | 34W   | 35      | 34S34W35    | 34S-34W<br>SECTION 35: E/2   | SEWARD  | 2        |
| 30195002    | LEASE - OIL AND GAS | RAY LAMBERSON ET UX              | QUINQUE OIL & GAS PRODUCING CO.     | 12/31/1942 | 47   | 395  | 34S      | 34W   | 35      | 34S34W35    | 34S-34W<br>SECTION 35: W/2   | SEWARD  | 2        |
| 30194000    | LEASE - OIL AND GAS | T. H. PRINTZ ET UX               | QUINQUE OIL & GAS PRODUCING CO.     | 1/2/1943   | 47   | 524  | 34S      | 34W   | 35      | 34S34W35    | 34S-34W<br>SECTION 35: E/2   | SEWARD  | 2        |
| 30195001    | LEASE - OIL AND GAS | CITY OF LIBERAL KANSAS           | NORVAL BALLARD                      | 2/6/1951   | 106  | 298  | 34S      | 34W   | 36      | 34S34W36    | SECTION 36: ALL LIMITED TO THE WELLS ONLY OF THE CITY OF LIBERAL C-1 WELL (API 1517521792) | SEWARD  | 2        |
| 84101000    | LEASE - OIL AND GAS | HAROLD B. SCHOFIELD              | T. J. WAGNER JR                     | 7/28/1943  | 12   | 559  | 34S      | 37W   | 6       | 34S37W6     | 34S-37W<br>SECTION 6: NE/4 SW/4  | STEVENS | 2        |
| 84100000    | LEASE - OIL AND GAS | SUSAN M. LIGGETT                 | T. J. WAGNER JR                     | 7/28/1943  | 12   | 217  | 34S      | 37W   | 6       | 34S37W6     | 34S-37W<br>SECTION 6: NE/4 SW/4, S/2 SW/4  | STEVENS | 2        |
| 84100000    | LEASE - OIL AND GAS | SUSAN M. LIGGETT                 | T. J. WAGNER JR                     | 7/28/1943  | 12   | 217  | 34S      | 38W   | 1       | 34S38W1     | 34S-38W<br>SECTION 1: NE/4   | STEVENS | 2        |
| 30341000    | LEASE - OIL AND GAS | JOHN BROWN ET UX                 | STEVENS COUNTY OIL & GAS CO.        | 9/14/1936  | 7    | 593  | 34S      | 38W   | 27      | 34S38W27    | 34S-38W<br>SECTION 27: NW/4  | STEVENS | 2        |
| 30342002    | LEASE - OIL AND GAS | E. V. BARKER ET UX               | A. T. SPIKES                        | 3/11/1943  | 14   | 195  | 34S      | 38W   | 28      | 34S38W28    | 34S-38W<br>SECTION 28: NE/4  | STEVENS | 2        |
| 30342001    | LEASE - OIL AND GAS | ROSS E. TAYLOR ET UX             | A. C. MOORHEAD                      | 7/23/1943  | 12   | 201  | 34S      | 38W   | 28      | 34S38W28    | 34S-38W<br>SECTION 28: NE/4  | STEVENS | 2        |
| 84133000    | LEASE - OIL AND GAS | CHARLIE W. GARRON ET AL          | T. J. WAGNER JR                     | 7/23/1943  | 12   | 185  | 34S      | 38W   | 31      | 34S38W31    | 34S-38W<br>SECTION 31: SW/4  | STEVENS | 2        |
| 84135000    | LEASE - OIL AND GAS | HARRY D. ADAMS ET AL             | T. J. WAGNER JR                     | 7/29/1963  | 12   | 319  | 34S      | 38W   | 31      | 34S38W31    | 34S-38W<br>SECTION 31: NW/4  | STEVENS | 2        |
| 84134000    | LEASE - OIL AND GAS | MARY E. BARROWS ET VIR           | T. J. WAGNER JR                     | 8/7/1943   | 12   | 261  | 34S      | 38W   | 31      | 34S38W31    | 34S-38W<br>SECTION 31: SE/4  | STEVENS | 2        |

Exhibit A - Leases to Assignment, Conveyance and Bill of Sale between PanHugoton Partners LLC and BCE-Mach LLC

| Agreement # | Agreement Type      | Original Lessor                             | Original Lessee                          | Date       | Book | Page | Township | Range | Section | Concomitante | Legal Description                           | County  | Footnote |
|-------------|---------------------|---|--|------------|------|------|----------|-------|---------|--------------|---|---------|----------|
| 84136000    | LEASE - OIL AND GAS | GEORGE M. ROLL                              | A. C. MOORHEAD                           | 12/24/1942 | 11   | 511  | 34S      | 38W   | 32      | 34S38W32     | 34S-38W<br>SECTION 32: NW/4                 | STEVENS | 2        |
| N/A         | LEASE - OIL AND GAS | BILLY DE BRECHEISEN                         | TOUCHSTONE RESOURCES LTD                 | 4/17/1997  | 174  | 913  | 34S      | 38W   | 33      | 34S38W33     | 34S-38W<br>SECTION 33: E/2 SW/4, SE/4       | STEVENS | 2        |
| N/A         | LEASE - OIL AND GAS | BRENDA JEAN FAGAN TOOLE                     | TOUCHSTONE RESOURCES LTD                 | 4/18/1997  | 174  | 943  | 34S      | 38W   | 33      | 34S38W33     | 34S-38W<br>SECTION 33: E/2 SW/4, SE/4       | STEVENS | 2        |
| N/A         | LEASE - OIL AND GAS | CHARLES FRED HINCH ET UX                    | TOUCHSTONE RESOURCES LTD                 | 4/7/1997   | 174  | 934  | 34S      | 38W   | 33      | 34S38W33     | 34S-38W<br>SECTION 33: E/2 SW/4, SE/4       | STEVENS | 2        |
| N/A         | LEASE - OIL AND GAS | CHARLES P. BRECHEISEN ET UX                 | TOUCHSTONE RESOURCES LTD                 | 2/13/1997  | 174  | 931  | 34S      | 38W   | 33      | 34S38W33     | 34S-38W<br>SECTION 33: E/2 SW/4, SE/4       | STEVENS | 2        |
| N/A         | LEASE - OIL AND GAS | FRED HINCH ET UX                            | TOUCHSTONE RESOURCES LTD                 | 3/3/1997   | 174  | 925  | 34S      | 38W   | 33      | 34S38W33     | 34S-38W<br>SECTION 33: E/2 SW/4, SE/4       | STEVENS | 2        |
| N/A         | LEASE - OIL AND GAS | GALENA BRECHEISEN ET AL                     | TOUCHSTONE RESOURCES LTD                 | 6/10/1997  | 174  | 919  | 34S      | 38W   | 33      | 34S38W33     | 34S-38W<br>SECTION 33: E/2 SW/4, SE/4       | STEVENS | 2        |
| N/A         | LEASE - OIL AND GAS | GEORGE L. HINCH ET UX                       | TOUCHSTONE RESOURCES LTD                 | 3/21/1997  | 174  | 928  | 34S      | 38W   | 33      | 34S38W33     | 34S-38W<br>SECTION 33: E/2 SW/4, SE/4       | STEVENS | 2        |
| N/A         | LEASE - OIL AND GAS | JAN DEE FAGAN LLOYD                         | TOUCHSTONE RESOURCES LTD                 | 2/18/1997  | 174  | 922  | 34S      | 38W   | 33      | 34S38W33     | 34S-38W<br>SECTION 33: E/2 SW/4, SE/4       | STEVENS | 2        |
| N/A         | LEASE - OIL AND GAS | LEE O. BRECHEISEN                           | TOUCHSTONE RESOURCES LTD                 | 8/14/2001  | 199  | 789  | 34S      | 38W   | 33      | 34S38W33     | 34S-38W<br>SECTION 33: E/2 SW/4, SE/4       | STEVENS | 2        |
| N/A         | LEASE - OIL AND GAS | MARION W. BRECHEISEN ET UX                  | TOUCHSTONE RESOURCES LTD                 | 4/17/1997  | 174  | 916  | 34S      | 38W   | 33      | 34S38W33     | 34S-38W<br>SECTION 33: E/2 SW/4             | STEVENS | 2        |
| N/A         | LEASE - OIL AND GAS | PEGGY H. BRECHEISEN                         | TOUCHSTONE RESOURCES LTD                 | 4/15/1997  | 174  | 907  | 34S      | 38W   | 33      | 34S38W33     | 34S-38W<br>SECTION 33: E/2 SW/4, SE/4       | STEVENS | 2        |
| N/A         | LEASE - OIL AND GAS | RANDON D. BRECHEISEN                        | TOUCHSTONE RESOURCES LTD                 | 5/7/1997   | 174  | 916  | 34S      | 38W   | 33      | 34S38W33     | 34S-38W<br>SECTION 33: E/2 SW/4, SE/4       | STEVENS | 2        |
| N/A         | LEASE - OIL AND GAS | RODNEY L. BRECHEISEN                        | TOUCHSTONE RESOURCES LTD                 | 8/14/2001  | 199  | 792  | 34S      | 38W   | 33      | 34S38W33     | 34S-38W<br>SECTION 33: E/2 SW/4, SE/4       | STEVENS | 2        |
| N/A         | LEASE - OIL AND GAS | RONALD J. SCOTT ET UX                       | TOUCHSTONE RESOURCES LTD                 | 4/16/1997  | 174  | 916  | 34S      | 38W   | 33      | 34S38W33     | 34S-38W<br>SECTION 33: E/2 SW/4, SE/4       | STEVENS | 2        |
| N/A         | LEASE - OIL AND GAS | ROSEMARY FAGAN                              | TOUCHSTONE RESOURCES LTD                 | 3/24/1997  | 174  | 940  | 34S      | 38W   | 33      | 34S38W33     | 34S-38W<br>SECTION 33: E/2 SW/4             | STEVENS | 2        |
| N/A         | LEASE - OIL AND GAS | HARRY C. MORRIS TRUST                       | ANADARKO PETROLEUM CORPORATION           | 2/21/2001  | 196  | 444  | 34S      | 38W   | 34      | 34S38W34     | 34S-38W<br>SECTION 34: SW/4, SW/4, E/2 SW/4 | STEVENS | 2        |
| 84229000    | LEASE - OIL AND GAS | ELIZABETH M. WATKINS                        | BENEDUM-TREES OIL COMPANY                | 5/10/1937  | 7    | 402  | 34S      | 38W   | 35      | 34S38W35     | 34S-38W<br>SECTION 35: SE/4                 | STEVENS | 2        |
| 84227000    | LEASE - OIL AND GAS | HORACE WHEELER ET UX                        | VICTOR H. MARTIN                         | 11/15/1927 | F    | 642  | 34S      | 38W   | 35      | 34S38W35     | 34S-38W<br>SECTION 35: NW/4                 | STEVENS | 2        |
| 84228000    | LEASE - OIL AND GAS | HORACE WHEELER ET UX                        | VICTOR H. MARTIN                         | 11/15/1927 | F    | 643  | 34S      | 38W   | 35      | 34S38W35     | 34S-38W<br>SECTION 35: NE/4                 | STEVENS | 2        |
| 84226000    | LEASE - OIL AND GAS | HORACE WHEELER ET UX                        | VICTOR H. MARTIN                         | 11/15/1927 | F    | 641  | 34S      | 38W   | 35      | 34S38W35     | 34S-38W<br>SECTION 15: SW/4                 | STEVENS | 2        |
| N/A         | LEASE - OIL AND GAS | CARL J. AEILTS                              | ORVILLE H. PARKER                        | 11/30/1940 | 10   | 367  | 34S      | 38W   | 4       | 34S38W4      | 34S-38W<br>SECTION 4: NE/4                  | STEVENS | 2        |
| N/A         | LEASE - OIL AND GAS | CLARENCE GREWELL ET UX                      | ORVILLE H. PARKER                        | 12/2/1940  | 10   | 377  | 34S      | 38W   | 4       | 34S38W4      | 34S-38W<br>SECTION 4: NW/4                  | STEVENS | 2        |
| N/A         | LEASE - OIL AND GAS | E. F. FUNKE ET UX                           | ORVILLE H. PARKER                        | 12/30/1940 | 10   | 381  | 34S      | 38W   | 4       | 34S38W4      | 34S-38W<br>SECTION 4: SW/4                  | STEVENS | 2        |
| 30356000    | LEASE - OIL AND GAS | THE CONSERVATORSHIP OF CARL F. MATZEN ET AL | MOBIL OIL CORPORATION                    | 12/14/1989 | 136  | 543  | 34S      | 38W   | 10      | 34S38W10     | 34S-38W<br>SECTION 10: SE/4                 | STEVENS | 2        |
| 28383002    | TERM MINERAL DEED   | DONALD SIDWELL ET UX                        | MATAGORDA ISLAND EXPLORATION CORPORATION | 12/19/1986 | 121  | 414  | 34S      | 38W   | 11      | 34S38W11     | 34S-38W<br>SECTION 11: SW/4                 | STEVENS | 2        |
| 28383001    | TERM MINERAL DEED   | HOWARD SIDLESS ET UX                        | MATAGORDA ISLAND EXPLORATION CORPORATION | 12/19/1986 | 121  | 440  | 34S      | 38W   | 11      | 34S38W11     | 34S-38W<br>SECTION 11: SW/4                 | STEVENS | 2        |
| 30354000    | LEASE - OIL AND GAS | JOHN W. JENNER ET UX                        | REPUBLIC NATURAL GAS COMPANY             | 8/21/1943  | 12   | 301  | 34S      | 38W   | 11      | 34S38W11     | 34S-38W<br>SECTION 11: NE/4                 | STEVENS | 2        |

Exhibit A - Leases to Assignment, Conveyance and Bill of Sale between PanHugoton Partners LLC and BCE-Mach LLC

| Agreement # | Agreement Type      | Original Lessor            | Original Lessee                          | Date       | Book | Page | Township | Range | Section | Concatenate | Legal Description   | County  | Footnote |
|-------------|---------------------|----------------------------|--|------------|------|------|----------|-------|---------|-------------|---|---------|----------|
| 28383003    | TERM MINERAL DEED   | MARTELL SIDWELL ET AL      | MATAGORDA ISLAND EXPLORATION CORPORATION | 12/19/1986 | 121  | 466  | 34S      | 39W   | 11      | 34S39W11    | 34S-39W SECTION 11: SW/4                                    | STEVENS | 2        |
| 30345000    | LEASE - OIL AND GAS | SAM YOUNG ET UX            | Z. N. DUNLAP                             | 7/19/1935  | 7    | 377  | 34S      | 39W   | 11      | 34S39W11    | 34S-39W SECTION 11: SW/4                                    | STEVENS | 2        |
| 30355000    | LEASE - OIL AND GAS | T. G. HICKS ET UX          | THE ARGUS PRODUCTION COMPANY             | 1/17/1930  | 3    | 398  | 34S      | 39W   | 11      | 34S39W11    | 34S-39W SECTION 11: SE/4                                    | STEVENS | 2        |
| 84337000    | LEASE - OIL AND GAS | HOWARD OSMAN               | A. M. LANDON                             | 4/10/1943  | 12   | 40   | 34S      | 39W   | 13      | 34S39W13    | SECTION 13: N/2   | STEVENS | 2        |
| 84277000    | LEASE - OIL AND GAS | MOLLIE A ESKRIDGE          | A. C. MOORHEAD                           | 1/10/1943  | 12   | 48   | 34S      | 39W   | 14      | 34S39W14    | 34S-39W SECTION 14: NW/4                                    | STEVENS | 2        |
| 84276000    | LEASE - OIL AND GAS | R. L. SMITH ET AL          | HOWARD KUHN                              | 9/6/1943   | 12   | 315  | 34S      | 39W   | 14      | 34S39W14    | 34S-39W SECTION 14: SW/4                                    | STEVENS | 2        |
| 84278000    | LEASE - OIL AND GAS | SAM YOUNG ET UX            | Z. N. DUNLAP                             | 7/19/1935  | 7    | 376  | 34S      | 39W   | 14      | 34S39W14    | 34S-39W SECTION 14: NE/4                                    | STEVENS | 2        |
| 84144000    | LEASE - OIL AND GAS | ARTHUR FRIEDMAN ET UX      | PANHANDLE EASTERN PIPE LINE COMPANY      | 10/11/1947 | 23   | 59   | 34S      | 39W   | 15      | 34S39W15    | 34S-39W SECTION 15: SE/4 SW/4                               | STEVENS | 2        |
| 84141000    | LEASE - OIL AND GAS | BELLA B. BRODID ET AL      | D. D. HARRINGTON                         | 3/5/1946   | 14   | 131  | 34S      | 39W   | 15      | 34S39W15    | 34S-39W SECTION 15: SE/4 SW/4                               | STEVENS | 2        |
| 84143000    | LEASE - OIL AND GAS | DAVID FRIEDMAN ET UX       | PANHANDLE EASTERN PIPE LINE COMPANY      | 10/11/1947 | 23   | 57   | 34S      | 39W   | 15      | 34S39W15    | 34S-39W SECTION 15: SE/4 SW/4                               | STEVENS | 2        |
| 84142000    | LEASE - OIL AND GAS | J. S. BROLLER ET UX        | D. D. HARRINGTON                         | 5/4/1946   | 14   | 243  | 34S      | 39W   | 15      | 34S39W15    | 34S-39W SECTION 15: SE/4 SW/4                               | STEVENS | 2        |
| 84139000    | LEASE - OIL AND GAS | MAGNOLIA PET CO            | D. D. HARRINGTON                         | 2/12/1945  | 13   | 385  | 34S      | 39W   | 15      | 34S39W15    | SECTION 15: SE/4 SW/4, NE/4 SW/4, SE/4, SW/4 NW/4, W/2 SW/4 | STEVENS | 2        |
| 84177000    | LEASE - OIL AND GAS | MAYOLA WILLIAMSON ET VIR   | JOE E. DENHAM                            | 8/2/1943   | 12   | 135  | 34S      | 39W   | 15      | 34S39W15    | 34S-39W SECTION 15: SE/4 NW/4, N/2 NW/4                     | STEVENS | 2        |
| 30353000    | LEASE - OIL AND GAS | R. L. SMITH ET AL          | THE ARGUS PRODUCTION COMPANY             | 5/4/1930   | 3    | 432  | 34S      | 39W   | 15      | 34S39W15    | 34S-39W SECTION 15: NE/4                                    | STEVENS | 2        |
| 77284000    | TERM MINERAL DEED   | ROSE L. FRIEDMAN           | ANADARKO PETROLEUM CORPORATION           | 12/1/1986  | 121  | 60   | 34S      | 39W   | 15      | 34S39W15    | 34S-39W SECTION 15: SE/4 SW/4                               | STEVENS | 2        |
| 84140000    | LEASE - OIL AND GAS | VIOLA MYRTLE SWEET         | MAGNOLIA PETROLEUM COMPANY               | 4/3/1937   | 7    | 398  | 34S      | 39W   | 15      | 34S39W15    | 34S-39W SECTION 15: NE/4 SW/4, SE/4, SW/4 NW/4, W/2 SW/4    | STEVENS | 2        |
| N/A         | TERM MINERAL DEED   | YVONNE POELWIJK            | ANADARKO PETROLEUM CORPORATION           | 4/1/1988   | 234  | 432  | 34S      | 39W   | 15      | 34S39W15    | 34S-39W SECTION 15: N/2 NW/4, SE/4 NW/4                     | STEVENS | 2        |
| N/A         | LEASE - OIL AND GAS | BLANCHE M. PEIFER ET AL    | BENEDUM-TREES OIL COMPANY                | 8/18/1941  | 10   | 468  | 34S      | 39W   | 23      | 34S39W23    | 34S-39W SECTION 23: SW/4                                    | STEVENS | 2, 23    |
| N/A         | LEASE - OIL AND GAS | JOHN MCATEE                | BENEDUM-TREES OIL COMPANY                | 8/18/1941  | 10   | 470  | 34S      | 39W   | 23      | 34S39W23    | 34S-39W SECTION 23: SE/4                                    | STEVENS | 2, 23    |
| 84276000    | LEASE - OIL AND GAS | R. L. SMITH ET AL          | HOWARD KUHN                              | 9/6/1943   | 12   | 315  | 34S      | 39W   | 23      | 34S39W23    | 34S-39W SECTION 23: NW/4                                    | STEVENS | 2, 23    |
| N/A         | LEASE - OIL AND GAS | R. L. SMITH                | BENEDUM-TREES OIL COMPANY                | 8/18/1941  | 10   | 473  | 34S      | 39W   | 24      | 34S39W24    | 34S-39W SECTION 24: SW/4                                    | STEVENS | 2        |
| N/A         | LEASE - OIL AND GAS | SANTA FE LAND IMP CO.      | BENEDUM-TREES OIL COMPANY                | 11/17/1941 | 10   | 272  | 34S      | 39W   | 24      | 34S39W24    | 34S-39W SECTION 24: SE/4                                    | STEVENS | 2        |
| 84315000    | LEASE - OIL AND GAS | BLANCHE M. PEIFER ET AL    | BENEDUM-TREES OIL COMPANY                | 8/18/1941  | 10   | 469  | 34S      | 39W   | 26      | 34S39W26    | 34S-39W SECTION 26: NW/4                                    | STEVENS | 2        |
| N/A         | LEASE - OIL AND GAS | MAGNOLIA PETROLEUM COMPANY | D. D. HARRINGTON                         | 2/12/1945  | 13   | 345  | 34S      | 39W   | 26      | 34S39W26    | 34S-39W SECTION 26: NE/4                                    | STEVENS | 2        |
| N/A         | LEASE - OIL AND GAS | ROY N. GERROND             | MAGNOLIA PETROLEUM COMPANY               | 7/14/1937  | 8    | 484  | 34S      | 39W   | 26      | 34S39W26    | 34S-39W SECTION 26: NE/4                                    | STEVENS | 2        |
| 84307000    | LEASE - OIL AND GAS | NELLIE GANN ET AL          | A. C. MOORHEAD                           | 1/4/1945   | 13   | 141  | 34S      | 39W   | 35      | 34S39W35    | 34S-39W SECTION 35: SE/4                                    | STEVENS | 2        |
| 84305000    | LEASE - OIL AND GAS | NELLIE M. GANN             | A. C. MOORHEAD                           | 1/4/1945   | 13   | 139  | 34S      | 39W   | 35      | 34S39W35    | 34S-39W SECTION 35: NE/4                                    | STEVENS | 2        |
| 84306000    | LEASE - OIL AND GAS | THE TEXAS COMPANY          | D. D. HARRINGTON                         | 2/10/1945  | 13   | 555  | 34S      | 39W   | 35      | 34S39W35    | 34S-39W SECTION 35: NE/4                                    | STEVENS | 2        |



Exhibit A - Leases to Assignment, Conveyance and Bill of Sale between PanHugoton Partners LLC and BCE-Maach LLC

| Agreement # | Agreement Type      | Original Lessor            | Original Lessee                             | Date       | Book | Page | Township | Range | Section | Concatenate | Legal Description   | County  | Footnote |
|-------------|---------------------|----------------------------|---|------------|------|------|----------|-------|---------|-------------|---|---------|----------|
| 84308000    | LEASE - OIL AND GAS | THE TEXAS COMPANY          | D. D. HARRINGTON                            | 2/10/1945  | 13   | 553  | 34S      | 39W   | 35      | 34S39W35    | 34S-39W<br>SECTION 35: SE/4                                       | STEVENS | 2        |
| 83394000    | LEASE - OIL AND GAS | USA KSNM 67937             | MATAGORDA ISLAND<br>EXPLORATION CORPORATION | 6/24/1987  | 43   | 1    | 34S      | 40W   | 13      | 34S40W13    | 34S-40W<br>SECTION 13: NW/4                                       | MORTON  | 2        |
| 83395000    | LEASE - OIL AND GAS | USA KSNM 67938             | MATAGORDA ISLAND<br>EXPLORATION CORPORATION | 5/8/1987   | 43   | 7    | 34S      | 40W   | 13      | 34S40W13    | 34S-40W<br>SECTION 13: SW/4                                       | MORTON  | 2        |
| 83195000    | LEASE - OIL AND GAS | CLARENCE A TURNER ET AL    | C. S. MCCULLUNG                             | 6/25/1951  | 15   | 465  | 34S      | 41W   | 18      | 34S41W18    | 34S-41W<br>SECTION 18: SE/4                                       | MORTON  | 2        |
| 83260000    | LEASE - OIL AND GAS | E. P. LEWIS ET UX          | PANHANDLE EASTERN PIPE LINE<br>COMPANY      | 7/29/1954  | 18   | 357  | 34S      | 41W   | 18      | 34S41W18    | 34S-41W<br>SECTION 18: NE/4                                       | MORTON  | 1        |
| 83262000    | LEASE - OIL AND GAS | V. A. CANFIELD ET UX       | PANHANDLE EASTERN PIPE LINE<br>COMPANY      | 6/2/1954   | 18   | 360  | 34S      | 41W   | 7       | 34S41W7     | 34S-41W<br>SECTION 7: SW/4  | MORTON  | 1        |
| 83330000    | LEASE - OIL AND GAS | USA KSNM 68742             | MATAGORDA ISLAND<br>EXPLORATION CORPORATION | 8/19/1987  | 43   | 170  | 34S      | 43W   | 20      | 34S43W20    | SECTION 20: N/2 S/2, NE/4 NE/4, S/2 NE/4, SE/4 NW/4, SW/4<br>SW/4 | MORTON  | 1        |
| 83334000    | LEASE - OIL AND GAS | USA KSNM 68743             | MATAGORDA ISLAND<br>EXPLORATION CORPORATION | 7/2/1987   | 43   | 178  | 34S      | 43W   | 20      | 34S43W20    | 34S-43W<br>SECTION 20: SE/4, SW/4                                 | MORTON  | 1        |
| 300123000   | LEASE - OIL AND GAS | JESSIE SCOTT WIKER ET VIR  | PANHANDLE EASTERN PIPE LINE<br>COMPANY      | 11/29/1951 | 16   | 275  | 34S      | 43W   | 32      | 34S43W32    | SECTION 32: NW/4, SW/4, W/2 SE/4, AND NE/4                        | MORTON  | 1        |
| 83764000    | LEASE - OIL AND GAS | ALAN S. GRAHAM ET UX       | J. FRED HAMBRIGHT INC.                      | 10/17/1996 | 476  | 1078 | 35S      | 32W   | 6       | 35S32W6     | 35S-32W<br>SECTION 6: SE/4  | SEWARD  | 2        |
| 83774000    | LEASE - OIL AND GAS | BETTY L MITCHELL ET VIR    | J. FRED HAMBRIGHT INC.                      | 8/25/1996  | 478  | 696  | 35S      | 32W   | 6       | 35S32W6     | 35S-32W<br>SECTION 6: LOTS 1, 2, E/2 NW/4, NE/4                   | SEWARD  | 2        |
| 83768000    | LEASE - OIL AND GAS | BONITA HAYES               | J. FRED HAMBRIGHT                           | 11/7/1997  | 487  | 980  | 35S      | 32W   | 6       | 35S32W6     | 35S-32W<br>SECTION 6: SE/4  | SEWARD  | 2        |
| 83762000    | LEASE - OIL AND GAS | DEAN E. GLEASON LIV TRUST  | J. FRED HAMBRIGHT INC.                      | 8/20/1996  | 475  | 658  | 35S      | 32W   | 6       | 35S32W6     | 35S-32W<br>SECTION 6: SE/4  | SEWARD  | 2        |
| 83771000    | LEASE - OIL AND GAS | ELMA C. BRANDES            | J. FRED HAMBRIGHT INC.                      | 8/25/1996  | 478  | 704  | 35S      | 32W   | 6       | 35S32W6     | 35S-32W<br>SECTION 6: LOTS 1, 2, E/2 NW/4, NE/4                   | SEWARD  | 2        |
| 86760000    | LEASE - OIL AND GAS | HAROLD E. BOX ET UX        | J. FRED HAMBRIGHT                           | 8/13/1997  | 485  | 944  | 35S      | 32W   | 6       | 35S32W6     | 35S-32W<br>SECTION 6: SE/4  | SEWARD  | 2        |
| 83773000    | LEASE - OIL AND GAS | HELEN GUTTRIDGE            | J. FRED HAMBRIGHT INC.                      | 8/25/1996  | 478  | 698  | 35S      | 32W   | 6       | 35S32W6     | 35S-32W<br>SECTION 6: SE/4  | SEWARD  | 2        |
| 83765000    | LEASE - OIL AND GAS | LEASA TITUS ET VIR         | J. FRED HAMBRIGHT INC.                      | 10/17/1996 | 477  | 520  | 35S      | 32W   | 6       | 35S32W6     | 35S-32W<br>SECTION 6: LOTS 1, 2, E/2 NW/4, NE/4                   | SEWARD  | 2        |
| 83761000    | LEASE - OIL AND GAS | LOUIS K. IPSON ET UX       | J. FRED HAMBRIGHT INC.                      | 8/20/1996  | 475  | 317  | 35S      | 32W   | 6       | 35S32W6     | 35S-32W<br>SECTION 6: SE/4  | SEWARD  | 2        |
| 83770000    | LEASE - OIL AND GAS | MARLIN BROWN ET UX         | J. FRED HAMBRIGHT INC.                      | 8/24/1996  | 478  | 700  | 35S      | 32W   | 6       | 35S32W6     | 35S-32W<br>SECTION 6: LOTS 1, 2, E/2 NW/4, NE/4                   | SEWARD  | 2        |
| 83769000    | LEASE - OIL AND GAS | MELODY FRY ET VIR          | J. FRED HAMBRIGHT                           | 11/17/1997 | 489  | 582  | 35S      | 32W   | 6       | 35S32W6     | 35S-32W<br>SECTION 6: SE/4  | SEWARD  | 2        |
| 83767000    | LEASE - OIL AND GAS | MILDRED IRENE OMAN         | J. FRED HAMBRIGHT INC.                      | 8/31/1996  | 476  | 926  | 35S      | 32W   | 6       | 35S32W6     | 35S-32W<br>SECTION 6: SE/4  | SEWARD  | 2        |
| 83772000    | LEASE - OIL AND GAS | URIEL W. BROWN ET UX       | J. FRED HAMBRIGHT INC.                      | 8/25/1996  | 478  | 702  | 35S      | 32W   | 6       | 35S32W6     | 35S-32W<br>SECTION 6: LOTS 1, 2, E/2 NW/4, NE/4                   | SEWARD  | 2        |
| 83763000    | LEASE - OIL AND GAS | WRIGHT FAMILY TRUST        | J. FRED HAMBRIGHT INC.                      | 10/11/1996 | 476  | 1076 | 35S      | 32W   | 6       | 35S32W6     | 35S-32W<br>SECTION 6: SE/4  | SEWARD  | 2        |
| 62266000    | LEASE - OIL AND GAS | HENRY V. TUCKER ET UX      | F. W. KAMPF                                 | 11/21/1944 | 69   | 623  | 35S      | 33W   | 6       | 35S33W6     | SECTION 6: THE SOUTH 120 ACRES OF THE SW/4                        | SEWARD  | 2        |
| 30156000    | LEASE - OIL AND GAS | LOU WOLLEY                 | PANHANDLE EASTERN PIPELINE<br>CO.           | 8/30/1944  | 69   | 125  | 35S      | 33W   | 7       | 35S33W7     | SECTION 7: SE/4   | SEWARD  | 2        |
| N/A         | LEASE - OIL AND GAS | CAROL SLAYMAKER            | ANADARKO PRODUCTION<br>COMPANY              | 3/2/1982   | 335  | 57   | 35S      | 34W   | 1       | 35S34W1     | 35S-34W<br>SECTION 1: SW/4 NE/4                                   | SEWARD  | 2        |
| N/A         | LEASE - OIL AND GAS | GORDON M. SLAYMAKER        | ANADARKO PRODUCTION<br>COMPANY              | 3/2/1982   | 335  | 61   | 35S      | 34W   | 1       | 35S34W1     | 35S-34W<br>SECTION 1: SW/4 NE/4                                   | SEWARD  | 2        |
| N/A         | LEASE - OIL AND GAS | HENRY V. TUCKER, JR. ET UX | ANADARKO PRODUCTION<br>COMPANY              | 2/17/1982  | 332  | 579  | 35S      | 34W   | 1       | 35S34W1     | 35S-34W<br>SECTION 1: S/2 NE/4 SE/4                               | SEWARD  | 2        |

Exhibit A - Leases to Assignment, Conveyance and Bill of Sale between PanHugoton Partners LLC and BCE-Mach LLC

| Agreement # | Agreement Type      | Original Lessor              | Original Lessee                 | Date       | Book | Page | Township | Range | Section | Concatenate | Legal Description   | County | Footnote |
|-------------|---------------------|------------------------------|---------------------------------|------------|------|------|----------|-------|---------|-------------|---|--------|----------|
| 8373000     | LEASE - OIL AND GAS | HENRY V. TUCKER JR. ET UX    | ANADARKO PRODUCTION COMPANY     | 2/17/1982  | 333  | 365  | 35S      | 34W   | 1       | 35S34W1     | 35S-34W SECTION 1: SE/4 SE/4, NW/2 SE/4   | SEWARD | 2        |
| 8364800     | LEASE - OIL AND GAS | JOHN S. GROVER ET UX         | ANADARKO PRODUCTION COMPANY     | 10/30/1959 | 180  | 358  | 35S      | 34W   | 1       | 35S34W1     | 35S-34W SECTION 1: SW/4   | SEWARD | 2        |
| 8364500     | LEASE - OIL AND GAS | RITA HAYES                   | ANADARKO PRODUCTION COMPANY     | 10/30/1959 | 180  | 362  | 35S      | 34W   | 1       | 35S34W1     | 35S-34W SECTION 1: S/2 NW/4   | SEWARD | 2        |
| N/A         | LEASE - OIL AND GAS | SUSAN D. STECK ET VIR        | ANADARKO PRODUCTION COMPANY     | 3/2/1982   | 335  | 59   | 35S      | 34W   | 1       | 35S34W1     | 35S-34W SECTION 1: SW/4 NE/4  | SEWARD | 2        |
| 8360400     | LEASE - OIL AND GAS | HATTIE E. MORRELL ET AL      | QUINQUE OIL & GAS PRODUCING CO. | 2/22/1943  | 47   | 396  | 35S      | 34W   | 10      | 35S34W10    | 35S-34W SECTION 10: SW/4  | SEWARD | 2        |
| 3019800     | LEASE - OIL AND GAS | JOHN L. BOLES ET UX          | THE TRADERS OIL CORPORATION     | 2/19/1918  | F    | 485  | 35S      | 34W   | 10      | 35S34W10    | 35S-34W SECTION 10: NE/4  | SEWARD | 2        |
| 8364700     | LEASE - OIL AND GAS | ESTHER L. HILL               | ANADARKO PRODUCTION COMPANY     | 10/30/1959 | 180  | 360  | 35S      | 34W   | 11      | 35S34W11    | 35S-34W SECTION 11: N/2 NE/4  | SEWARD | 2        |
| 8372900     | LEASE - OIL AND GAS | IVAN D. HEADRICK ET UX       | ANADARKO PRODUCTION COMPANY     | 8/14/1978  | 304  | 962  | 35S      | 34W   | 11      | 35S34W11    | 35S-34W SECTION 11: SE/4  | SEWARD | 2        |
| 3019800     | LEASE - OIL AND GAS | JOHN L. BOLES ET UX          | THE TRADERS OIL CORPORATION     | 2/19/1918  | F    | 485  | 35S      | 34W   | 11      | 35S34W11    | 35S-34W SECTION 11: NW/4  | SEWARD | 2        |
| 8373000     | LEASE - OIL AND GAS | JOSEPHINE LIGHT ET VIR ET AL | ANADARKO PRODUCTION COMPANY     | 10/14/1981 | 331  | 60   | 35S      | 34W   | 12      | 35S34W12    | 35S-34W SECTION 12: NW/4  | SEWARD | 2        |
| 8373100     | LEASE - OIL AND GAS | JOSEPHINE LIGHT ET VIR ET AL | ANADARKO PRODUCTION COMPANY     | 10/14/1981 | 331  | 63   | 35S      | 34W   | 12      | 35S34W12    | 35S-34W SECTION 12: NE/4  | SEWARD | 2        |
| 3023000     | LEASE - OIL AND GAS | EMMA FULLER                  | ANADARKO PETROLEUM COMPANY      | 5/5/1982   | 332  | 564  | 35S      | 34W   | 13      | 35S34W13    | SECTION 13: A 2.19 ACRE TRACT IN THE NORTHWEST QUARTER THAT WAS EXCLUDED / EXCEPTED FROM AN OIL AND GAS LEASE DATED JUNE 20, 1978 BETWEEN THE LESSOR AND THE LESSEE AND RECORDED IN BOOK 303, PAGE 37-39. | SEWARD | 2        |
| 30235001    | LEASE - OIL AND GAS | EMMA FULLER ESTATE           | ANADARKO PRODUCTION COMPANY     | 8/22/1984  | 355  | 640  | 35S      | 34W   | 13      | 35S34W13    | 35S-34W SECTION 13: LOTS 1, 2, N/2 S/2  | SEWARD | 2        |
| 30239001    | LEASE - OIL AND GAS | EMMA FULLER ESTATE           | ANADARKO PRODUCTION COMPANY     | 8/22/1984  | 355  | 628  | 35S      | 34W   | 13      | 35S34W13    | 35S-34W SECTION 13: NW/4  | SEWARD | 2        |
| 30235001    | LEASE - OIL AND GAS | EMMA FULLER ESTATE           | ANADARKO PRODUCTION COMPANY     | 8/22/1984  | 355  | 634  | 35S      | 34W   | 13      | 35S34W13    | 35S-34W SECTION 13: NE/4  | SEWARD | 2        |
| 30239002    | LEASE - OIL AND GAS | FEDERAL LAND BANK OF WICHITA | ANADARKO PRODUCTION COMPANY     | 1/27/1984  | 356  | 642  | 35S      | 34W   | 13      | 35S34W13    | 35S-34W SECTION 13: NW/4  | SEWARD | 2        |
| 30237002    | LEASE - OIL AND GAS | HARRIET E. APSLEY ESTATE     | ANADARKO PRODUCTION COMPANY     | 8/22/1984  | 355  | 610  | 35S      | 34W   | 13      | 35S34W13    | 35S-34W SECTION 13: LOTS 1, 2, N/2 S/2  | SEWARD | 2        |
| 30235002    | LEASE - OIL AND GAS | HENRY L. NICHOLS ET AL       | ANADARKO PRODUCTION COMPANY     | 10/10/1984 | 355  | 525  | 35S      | 34W   | 13      | 35S34W13    | 35S-34W SECTION 13: NE/4  | SEWARD | 2        |
| N/A         | LEASE - OIL AND GAS | CAROL ANN PLUMMER ET VIR     | ANADARKO PRODUCTION COMPANY     | 12/12/1997 | 497  | 904  | 35S      | 34W   | 14      | 35S34W14    | 35S-34W SECTION 14: LOTS 1, 2, NE/4 SW/4, NW/4 SW/4, NW/2 SE/4  | SEWARD | 2        |
| N/A         | LEASE - OIL AND GAS | EMMA FULLER ESTATE           | ANADARKO PRODUCTION COMPANY     | 8/22/1984  | 355  | 622  | 35S      | 34W   | 14      | 35S34W14    | 35S-34W SECTION 14: LOTS 1, 2, NE/4 SW/4, NW/4 SW/4, NW/2 SE/4  | SEWARD | 2        |
| N/A         | LEASE - OIL AND GAS | EMMA FULLER ESTATE           | ANADARKO PRODUCTION COMPANY     | 8/22/1984  | 355  | 616  | 35S      | 34W   | 14      | 35S34W14    | 35S-34W SECTION 14: LOTS 1, 2, NE/4 SW/4, NW/4 SW/4, NW/2 SE/4  | SEWARD | 2        |
| N/A         | LEASE - OIL AND GAS | FEDERAL LAND BANK OF WICHITA | ANADARKO PRODUCTION COMPANY     | 11/27/1984 | 356  | 639  | 35S      | 34W   | 14      | 35S34W14    | 35S-34W SECTION 14: LOTS 1, 2, NE/4 SW/4, NW/4 SW/4, NW/2 SE/4  | SEWARD | 2        |
| 8372800     | LEASE - OIL AND GAS | JAMES PAUL MCHARGUE ET UX    | ANADARKO PRODUCTION COMPANY     | 6/26/1978  | 303  | 128  | 35S      | 34W   | 14      | 35S34W14    | 35S-34W SECTION 14: NE/4  | SEWARD | 2        |
| N/A         | LEASE - OIL AND GAS | JOYCE NADINE DISHON ET VIR   | ANADARKO PRODUCTION COMPANY     | 12/12/1997 | 500  | 486  | 35S      | 34W   | 14      | 35S34W14    | 35S-34W SECTION 14: LOTS 1, 2, NE/4 SW/4, NW/4 SW/4, NW/2 SE/4  | SEWARD | 2        |

Exhibit A - Leases to Assignment, Conveyance and Bill of Sale between PanHugoton Partners LLC and BCE-Mach LLC

| Agreement # | Agreement Type      | Original Lessor                    | Original Lessee                     | Date       | Book | Page | Township | Range | Section | Concatenate | Legal Description  | County  | Footnote |
|-------------|---------------------|------------------------------------|-------------------------------------|------------|------|------|----------|-------|---------|-------------|--|---------|----------|
| N/A         | LEASE - OIL AND GAS | KATHERINE L. KELMAN REVOC TRUST    | ANADARKO PRODUCTION COMPANY         | 12/12/1997 | 499  | 38   | 35S      | 34W   | 14      | 35S34W14    | 35S-34W<br>SECTION 14: LOTS 1, 2, NE/4 SW/4, NW/4 SW/4, N/2 SE/4 | SEWARD  | 2        |
| N/A         | LEASE - OIL AND GAS | SYLVIA LAVINIA HELFRECHT           | ANADARKO PRODUCTION COMPANY         | 12/12/1997 | 497  | 572  | 35S      | 34W   | 14      | 35S34W14    | 35S-34W<br>SECTION 14: LOTS 1, 2, NE/4 SW/4, NW/4 SW/4, N/2 SE/4 | SEWARD  | 2        |
| N/A         | LEASE - OIL AND GAS | V. MARIAN FULLER LIVING TRUST      | ANADARKO PRODUCTION COMPANY         | 12/12/1997 | 497  | 363  | 35S      | 34W   | 14      | 35S34W14    | 35S-34W<br>SECTION 14: LOTS 1, 2, NE/4 SW/4, NW/4 SW/4, N/2 SE/4 | SEWARD  | 2        |
| 83601000    | LEASE - OIL AND GAS | ERNEST P. BOLES ET UX              | QUINQUE OIL & GAS PRODUCING CO.     | 1/8/1943   | 47   | 387  | 35S      | 34W   | 15      | 35S34W15    | 35S-34W<br>SECTION 15: LOTS 1, 2, N/2 SE/4, N/2 SW/4, NE/4       | SEWARD  | 2        |
| 83604000    | LEASE - OIL AND GAS | HATTIE E. MORRELL ET AL            | QUINQUE OIL & GAS PRODUCING CO.     | 2/22/1943  | 47   | 386  | 35S      | 34W   | 15      | 35S34W15    | 35S-34W<br>SECTION 15: NW/4                                      | SEWARD  | 2        |
| 30233001    | LEASE - OIL AND GAS | JOHN S. GROVER ET UX               | ANADARKO PRODUCTION COMPANY         | 9/7/1982   | 337  | 26   | 35S      | 34W   | 17      | 35S34W17    | 35S-34W<br>SECTION 17: NE/4, N/2 SE/4                            | SEWARD  | 2        |
| 30233002    | LEASE - OIL AND GAS | TEXACO INC.                        | ANADARKO PRODUCTION CORP            | 8/22/1984  | 364  | 622  | 35S      | 34W   | 17      | 35S34W17    | 35S-34W<br>SECTION 17: NE/4                                      | SEWARD  | 2        |
| 30198000    | LEASE - OIL AND GAS | JOHN L. BOLES ET UX                | THE TRADERS OIL CORPORATION         | 2/19/1918  | F    | 485  | 35S      | 34W   | 2       | 35S34W2     | 35S-34W<br>SECTION 2: W/2  | SEWARD  | 2        |
| 83648000    | LEASE - OIL AND GAS | JOHN S. GROVER ET UX               | ANADARKO PRODUCTION COMPANY         | 10/30/1959 | 180  | 358  | 35S      | 34W   | 2       | 35S34W2     | 35S-34W<br>SECTION 2: SE/4                                       | SEWARD  | 2        |
| 78738000    | LEASE - OIL AND GAS | LOTT KENNEDY TRUSTEE               | ANADARKO PRODUCTION COMPANY         | 10/30/1959 | 180  | 364  | 35S      | 34W   | 2       | 35S34W2     | 35S-34W<br>SECTION 2: NE/4                                       | SEWARD  | 2        |
| 30198000    | LEASE - OIL AND GAS | JOHN L. BOLES ET UX                | THE TRADERS OIL CORPORATION         | 2/19/1918  | F    | 485  | 35S      | 34W   | 3       | 35S34W3     | 35S-34W<br>SECTION 3: ALL  | SEWARD  | 2        |
| 30197000    | LEASE - OIL AND GAS | JOHN L. BOLES ET UX                | E. W. MOORE                         | 2/23/1928  | 34   | 114  | 35S      | 34W   | 4       | 35S34W4     | 35S-34W<br>SECTION 4: NE/4                                       | SEWARD  | 2        |
| 30198000    | LEASE - OIL AND GAS | JOHN L. BOLES ET UX                | THE TRADERS OIL CORPORATION         | 2/19/1918  | F    | 485  | 35S      | 34W   | 4       | 35S34W4     | 35S-34W<br>SECTION 4: SE/4                                       | SEWARD  | 2        |
| 83603000    | LEASE - OIL AND GAS | L. L. BUNTING ET UX                | QUINQUE OIL & GAS PRODUCING CO.     | 1/9/1943   | 47   | 388  | 35S      | 34W   | 4       | 35S34W4     | 35S-34W<br>SECTION 4: SW/4                                       | SEWARD  | 2        |
| 83606000    | LEASE - OIL AND GAS | VICTOR H. TEGARDEN ET UX           | PANHANDLE EASTERN PIPE LINE COMPANY | 12/1/1950  | 106  | 371  | 35S      | 34W   | 4       | 35S34W4     | 35S-34W<br>SECTION 4: NW/4                                       | SEWARD  | 2        |
| 83608000    | LEASE - OIL AND GAS | OLA M. VICKERS                     | THE VICKERS PETROLEUM CO.           | 11/2/1950  | 106  | 35   | 35S      | 34W   | 9       | 35S34W9     | 35S-34W<br>SECTION 9: W/2  | SEWARD  | 2        |
| 30238002    | LEASE - OIL AND GAS | MAGNOLIA PETROLEUM COMPANY         | D. D. HARRINGTON                    | 2/12/1945  | 13   | 357  | 35S      | 38W   | 14      | 35S38W14    | 35S-38W<br>SECTION 14: SE/4                                      | STEVENS | 2        |
| 30238001    | LEASE - OIL AND GAS | WILLIAM M. FARRAR ET UX            | MAGNOLIA PETROLEUM COMPANY          | 3/9/1937   | 7    | 406  | 35S      | 38W   | 14      | 35S38W14    | 35S-38W<br>SECTION 14: SE/4                                      | STEVENS | 2        |
| 84266000    | LEASE - OIL AND GAS | DON P. EBY ET UX                   | PIONEER PETROLEUM COMPANY           | 9/7/1932   | 5    | 387  | 35S      | 38W   | 16      | 35S38W16    | 35S-38W<br>SECTION 16: N/2, SE/4                                 | STEVENS | 2        |
| N/A         | LEASE - OIL AND GAS | S. R. YOUNG ET AL                  | DONALD T.:INGLING TRUSTEE           | 1/22/1941  | 10   | 395  | 35S      | 38W   | 16      | 35S38W16    | 35S-38W<br>SECTION 16: SW/4                                      | STEVENS | 2        |
| N/A         | LEASE - OIL AND GAS | A. C. MOORHEAD ET UX               | DONALD T.:INGLING TRUSTEE           | 1/22/1941  | 10   | 393  | 35S      | 38W   | 17      | 35S38W17    | 35S-38W<br>SECTION 17: NE/4                                      | STEVENS | 2        |
| 84196000    | LEASE - OIL AND GAS | FARM MORTGAGE CORP W056843         | REPUBLIC NATURAL GAS COMPANY        | 12/31/1942 | 11   | 437  | 35S      | 38W   | 17      | 35S38W17    | 35S-38W<br>SECTION 17: SW/4                                      | STEVENS | 2        |
| 77047000    | TERM MINERAL DEED   | MESA OPERATING LIMITED PARTNERSHIP | ANADARKO PETROLEUM CORPORATION      | 6/24/1993  | 234  | 432  | 35S      | 38W   | 17      | 35S38W17    | 35S-38W<br>SECTION 17: NW/4                                      | STEVENS | 2        |
| N/A         | LEASE - OIL AND GAS | N. AMERICAN LIFE INS CO            | DONALD T.:INGLING TRUSTEE           | 1/8/1941   | 10   | 391  | 35S      | 38W   | 17      | 35S38W17    | 35S-38W<br>SECTION 17: NW/4                                      | STEVENS | 2        |
| N/A         | LEASE - OIL AND GAS | S. R. YOUNG ET AL                  | DONALD T.:INGLING TRUSTEE           | 1/22/1941  | 10   | 395  | 35S      | 38W   | 17      | 35S38W17    | 35S-38W<br>SECTION 17: NE/4, SE/4                                | STEVENS | 2        |
| N/A         | LEASE - OIL AND GAS | BILLY JOE BRICHEISEN               | TOUCHSTONE RESOURCES LTD            | 4/17/1997  | 174  | 913  | 35S      | 38W   | 4       | 35S38W4     | 35S-38W<br>SECTION 4: N/2 NE/4                                   | STEVENS | 2        |
| N/A         | LEASE - OIL AND GAS | BRENDA JEAN FAGAN TOOLE            | TOUCHSTONE RESOURCES LTD            | 4/18/1997  | 174  | 943  | 35S      | 38W   | 4       | 35S38W4     | 35S-38W<br>SECTION 4: N/2 NE/4                                   | STEVENS | 2        |

Exhibit A - Leases to Assignment, Conveyance and Bill of Sale between PanHugoton Partners LLC and BCE-Mach LLC

| Agreement # | Agreement Type      | Original Lessor  | Original Lessee                               | Date       | Book | Page | Township | Range | Section | Concatenate | Legal Description               | County  | Footnote |
|-------------|---------------------|--|---|------------|------|------|----------|-------|---------|-------------|---------------------------------|---------|----------|
| N/A         | LEASE - OIL AND GAS | CHARLES FRED HINCH ET UX   | TOUCHSTONE RESOURCES LTD                      | 4/7/1997   | 174  | 934  | 355      | 38W   | 4       | 35538W4     | 355-38W<br>SECTION 4: N/2 NE/4  | STEVENS | 2        |
| N/A         | LEASE - OIL AND GAS | CHARLES P. BRECHEISEN ET UX  | TOUCHSTONE RESOURCES LTD                      | 2/13/1997  | 174  | 931  | 355      | 38W   | 4       | 35538W4     | 355-38W<br>SECTION 4: N/2 NE/4  | STEVENS | 2        |
| 30335000    | LEASE - OIL AND GAS | EMMA F. LANDER   | JOE E. DENHAM                                 | 3/23/1944  | 12   | 491  | 355      | 38W   | 4       | 35538W4     | 355-38W<br>SECTION 4: NW/4      | STEVENS | 2        |
| N/A         | LEASE - OIL AND GAS | FRED HINCH ET UX   | TOUCHSTONE RESOURCES LTD                      | 3/3/1997   | 174  | 925  | 355      | 38W   | 4       | 35538W4     | 355-38W<br>SECTION 4: N/2 NE/4  | STEVENS | 2        |
| N/A         | LEASE - OIL AND GAS | GALEN A. BRECHEISEN ET AL  | TOUCHSTONE RESOURCES LTD                      | 6/10/1997  | 174  | 919  | 355      | 38W   | 4       | 35538W4     | 355-38W<br>SECTION 4: N/2 NE/4  | STEVENS | 2        |
| N/A         | LEASE - OIL AND GAS | GEORGE L. HINCH ET UX  | TOUCHSTONE RESOURCES LTD                      | 3/21/1997  | 174  | 928  | 355      | 38W   | 4       | 35538W4     | 355-38W<br>SECTION 4: N/2 NE/4  | STEVENS | 2        |
| N/A         | LEASE - OIL AND GAS | JAN DEE FAGAN LLOYD  | TOUCHSTONE RESOURCES LTD                      | 2/18/1997  | 174  | 922  | 355      | 38W   | 4       | 35538W4     | 355-38W<br>SECTION 4: N/2 NE/4  | STEVENS | 2        |
| N/A         | LEASE - OIL AND GAS | LEE O. BRECHEISEN  | TOUCHSTONE RESOURCES LTD                      | 8/14/2001  | 199  | 789  | 355      | 38W   | 4       | 35538W4     | 355-38W<br>SECTION 4: N/2 NE/4  | STEVENS | 2        |
| N/A         | LEASE - OIL AND GAS | MARION W. BRECHEISEN ET UX   | TOUCHSTONE RESOURCES LTD                      | 4/17/1997  | 174  | 916  | 355      | 38W   | 4       | 35538W4     | 355-38W<br>SECTION 4: N/2 NE/4  | STEVENS | 2        |
| N/A         | LEASE - OIL AND GAS | PEGGY H. BRECHEISEN  | TOUCHSTONE RESOURCES LTD                      | 4/15/1997  | 174  | 907  | 355      | 38W   | 4       | 35538W4     | 355-38W<br>SECTION 4: N/2 NE/4  | STEVENS | 2        |
| N/A         | LEASE - OIL AND GAS | RANDON D. BRECHEISEN   | TOUCHSTONE RESOURCES LTD                      | 5/7/1997   | 174  | 916  | 355      | 38W   | 4       | 35538W4     | 355-38W<br>SECTION 4: N/2 NE/4  | STEVENS | 2        |
| N/A         | LEASE - OIL AND GAS | RODNEY L. BRECHEISEN   | TOUCHSTONE RESOURCES LTD                      | 8/14/2001  | 199  | 792  | 355      | 38W   | 4       | 35538W4     | 355-38W<br>SECTION 4: N/2 NE/4  | STEVENS | 2        |
| N/A         | LEASE - OIL AND GAS | RONALD J. SCOTT ET UX  | TOUCHSTONE RESOURCES LTD                      | 4/16/1997  | 174  | 916  | 355      | 38W   | 4       | 35538W4     | 355-38W<br>SECTION 4: N/2 NE/4  | STEVENS | 2        |
| N/A         | LEASE - OIL AND GAS | ROSEMARY FAGAN   | TOUCHSTONE RESOURCES LTD                      | 3/24/1997  | 174  | 940  | 355      | 38W   | 4       | 35538W4     | 355-38W<br>SECTION 4: N/2 NE/4  | STEVENS | 2        |
| 30337000    | LEASE - OIL AND GAS | WESTERN ROYALTY AND DEVELOPMENT COMPANY                                  | M. L. BENEJUM, I. C. TREES AND JOHN S. WELLER | 5/31/1933  | 6    | 613  | 355      | 38W   | 9       | 35538W9     | 355-38W<br>SECTION 9: SE/4      | STEVENS | 2        |
| 84183000    | LEASE - OIL AND GAS | ARGO OIL CORPORATION   | JOE E. DENHAM                                 | 3/25/1944  | 12   | 601  | 355      | 39W   | 12      | 35539W12    | 355-39W<br>SECTION 12: SW/4     | STEVENS | 2        |
| 84180000    | LEASE - OIL AND GAS | C. E. MCCARTY ET AL  | JOE E. DENHAM                                 | 7/23/1943  | 12   | 121  | 355      | 39W   | 12      | 35539W12    | 355-39W<br>SECTION 12: NW/4     | STEVENS | 2        |
| 77305000    | TERM MINERAL DEED   | ELISE L. GRASSMUCK   | ANADARKO PETROLEUM CORPORATION                | 3/25/1986  | 117  | 622  | 355      | 39W   | 12      | 35539W12    | 355-39W<br>SECTION 12: SW/4     | STEVENS | 2        |
| 84181000    | LEASE - OIL AND GAS | LULL STANLEY COMLEY ET AL  | JOE E. DENHAM                                 | 3/25/1944  | 12   | 597  | 355      | 39W   | 12      | 35539W12    | 355-39W<br>SECTION 12: SW/4     | STEVENS | 2        |
| 77270000    | TERM MINERAL DEED   | MARY ELIZABETH MYER ET AL  | ANADARKO PETROLEUM CORPORATION                | 2/1/1993   | 234  | 432  | 355      | 39W   | 12      | 35539W12    | 355-39W<br>SECTION 12: NW/4     | STEVENS | 2        |
| 84182000    | LEASE - OIL AND GAS | SALTMOUNT OIL COMPANY  | JOE E. DENHAM                                 | 3/25/1944  | 12   | 599  | 355      | 39W   | 12      | 35539W12    | 355-39W<br>SECTION 12: SW/4     | STEVENS | 2        |
| 84197000    | LEASE - OIL AND GAS | H. C. GERBER ET UX   | PANHANDLE EASTERN PIPE LINE COMPANY           | 12/18/1947 | 23   | 83   | 355      | 39W   | 14      | 35539W14    | 355-39W<br>SECTION 14: N/2 NE/4 | STEVENS | 2        |
| 85446000    | LEASE - OIL AND GAS | B G MANWARREN AND DENA MANWARREN HIS WIFE                                | CITIES SERVICE OIL COMPANY                    | 12/31/1942 | 240  | 10   | 3N       | 12ECM | 1       | 3N12ECM1    | 3N-12ECM<br>Sec. 1: N/2: SW/4   | TEXAS   | 28.34    |
| 85290000    | LEASE - OIL AND GAS | ELAINE LEVAND AND MORTON J LEVAND HER HUSBAND                            | PANHANDLE EASTERN PIPE LINE COMPANY           | 3/15/1951  | 257  | 306  | 3N       | 12ECM | 1       | 3N12ECM1    | 3N-12ECM<br>Sec. 1: SE/4        | TEXAS   | 28.34    |
| 85287000    | LEASE - OIL AND GAS | GEORGE C HITCH AND WILLIE HITCH HIS WIFE                                 | PANHANDLE EASTERN PIPE LINE COMPANY           | 8/21/1945  | 251  | 456  | 3N       | 12ECM | 1       | 3N12ECM1    | 3N-12ECM<br>Sec. 1: SE/4        | TEXAS   | 28.34    |
| 85289000    | LEASE - OIL AND GAS | MARGARET STEPHENS A WIDOW  | PANHANDLE EASTERN PIPE LINE COMPANY           | 3/14/1951  | 257  | 307  | 3N       | 12ECM | 1       | 3N12ECM1    | 3N-12ECM<br>Sec. 1: SE/4        | TEXAS   | 28.34    |
| 85480000    | LEASE - OIL AND GAS | TRUSTEES OF UNITY CHURCH OF RED POINT TOWNSHIP OF TEXAS COUNTY, OKLAHOMA | PANHANDLE EASTERN PIPE LINE COMPANY           | 3/7/1951   | 257  | 305  | 3N       | 12ECM | 1       | 3N12ECM1    | 3N-12ECM<br>Sec. 1: NE/4        | TEXAS   | 28.34    |
| 85288000    | LEASE - OIL AND GAS | WILLIAM O (BILL) STEPHENS A SINGLE PERSON                                | PANHANDLE EASTERN PIPE LINE COMPANY           | 3/14/1951  | 257  | 308  | 3N       | 12ECM | 1       | 3N12ECM1    | 3N-12ECM<br>Sec. 1: SE/4        | TEXAS   | 28.34    |

Exhibit A - Leases to Assignment, Conveyance and Bill of Sale between PanHugoton Partners LLC and BCE-Mach LLC

| Agreement #                      | Agreement Type      | Original Lessor   | Original Lessee                    | Date       | Book | Page | Township | Range | Section | Concatenate | Legal Description   | County | Footnote |
|----------------------------------|---------------------|---|------------------------------------|------------|------|------|----------|-------|---------|-------------|---|--------|----------|
| 19340001<br>59984000             | LEASE - OIL AND GAS | GAYDON M. BRUNDIDGE ET VR   | PANHANDLE EASTERN PIPELINE COMPANY | 7/19/1945  | 251  | 447  | 3N       | 13ECM | 10      | 3N13ECM10   | 3N-13ECM SECTION 10: SW/4 LIMITED FROM THE SURFACE TO THE BASE OF THAT CERTAIN COUNCIL GROVE (BADER) FORMATION AT A DEPTH OF 3.167 FEET, OR THE STRATIGRAPHIC EQUIVALENT THEREOF, AS FOUND IN THE STEPHEND 10 #1 WELL LOCATED 990' FSL AND 2.310 FWL OF SECTION 10 3N-13ECM, TEXAS COUNTY, OK | TEXAS  |          |
| 19339000<br>59767000             | LEASE - OIL AND GAS | GROVER C. JONES ET UX   | PANHANDLE EASTERN PIPELINE COMPANY | 10/8/1941  | 231  | 234  | 3N       | 13ECM | 10      | 3N13ECM10   | 3N-13ECM SECTION 10: NW/4 LIMITED FROM THE SURFACE TO THE BASE OF THAT CERTAIN COUNCIL GROVE (BADER) FORMATION AT A DEPTH OF 3.167 FEET, OR THE STRATIGRAPHIC EQUIVALENT THEREOF, AS FOUND IN THE STEPHEND 10 #1 WELL LOCATED 990' FSL AND 2.310 FWL OF SECTION 10 3N-13ECM, TEXAS COUNTY, OK | TEXAS  |          |
| 60433000                         | MINERAL DEED        | STONEBRAKER RANCH   | CITIES SERVICE GAS COMPANY         | 5/15/1936  | 198  | 551  | 3N       | 13ECM | 10      | 3N13ECM10   | 3N-13ECM SECTION 10: E/2 LIMITED FROM THE SURFACE TO THE BASE OF THAT CERTAIN COUNCIL GROVE (BADER) FORMATION AT A DEPTH OF 3.167 FEET, OR THE STRATIGRAPHIC EQUIVALENT THEREOF, AS FOUND IN THE STEPHEND 10 #1 WELL LOCATED 990' FSL AND 2.310 FWL OF SECTION 10 3N-13ECM, TEXAS COUNTY, OK  | TEXAS  |          |
| 85201000                         | LEASE - OIL AND GAS | CHARLES J RELIST AND FLORA E RELIST HIS WIFE  | EMPIRE OIL AND REFINING COMPANY    | 5/17/1933  | 189  | 393  | 3N       | 14ECM | 5       | 3N14ECM5    | 3N-14ECM Sec 5: SE/4  | TEXAS  | 28, 36   |
| 85207000                         | LEASE - OIL AND GAS | H W LONG AND E D LONG HIS WIFE  | EMPIRE OIL AND REFINING COMPANY    | 3/13/1933  | 180  | 349  | 3N       | 14ECM | 5       | 3N14ECM5    | 3N-14ECM Sec 5: NW/4  | TEXAS  | 28, 36   |
| 85209000                         | LEASE - OIL AND GAS | HENRY J BEHNE A SINGLE MAN  | T B ROACH                          | 4/22/1942  | 232  | 107  | 3N       | 14ECM | 5       | 3N14ECM5    | 3N-14ECM Sec 5: NE/4  | TEXAS  | 28, 33   |
| 85208000                         | LEASE - OIL AND GAS | IDA CLAWSON A SINGLE WOMAN  | J W MCCOLL                         | 9/19/1940  | 219  | 388  | 3N       | 14ECM | 5       | 3N14ECM5    | 3N-14ECM Sec 5: SW/4  | TEXAS  | 28, 36   |
| 85349000                         | LEASE - OIL AND GAS | COMMISSIONERS OF THE LAND OFFICE STATE OF OKLAHOMA CCS-1738                           | PANHANDLE EASTERN PIPELINE COMPANY | 5/14/1951  | 269  | 441  | 3N       | 14ECM | 6       | 3N14ECM6    | 3N-14ECM Sec 6: SE/4  | TEXAS  | 28       |
| 85470000                         | LEASE - OIL AND GAS | COMMISSIONERS OF THE LAND OFFICE STATE OF OKLAHOMA OIL AND GAS MINING LEASE QUINIV-63 | FRANK A GRIFFIN JR                 | 5/14/1951  | N/A  | N/A  | 3N       | 14ECM | 6       | 3N14ECM6    | 3N-14ECM Sec 6: SE/4 SW/4   | TEXAS  | 28       |
| 85348000                         | LEASE - OIL AND GAS | GEO L AYCOCK AND MAXIE P AYCOCK HIS WIFE  | PANHANDLE EASTERN PIPELINE COMPANY | 9/14/1947  | 257  | 160  | 3N       | 14ECM | 6       | 3N14ECM6    | 3N-14ECM Sec 6: SE/4  | TEXAS  | 28       |
| 85196000                         | LEASE - OIL AND GAS | JAMES E COPP AND BEULAH F COPP HIS WIFE   | PANHANDLE EASTERN PIPELINE COMPANY | 1/13/1945  | 251  | 301  | 3N       | 14ECM | 6       | 3N14ECM6    | 3N-14ECM Sec 6: N/2 SW/4; N/2: SW/4 SW/4  | TEXAS  | 28       |
| 33172000<br>60117000<br>65107000 | LEASE - OIL AND GAS | JACOB REVERTS A SINGLE MAN  | R G KELLER AND I LENNIS            | 6/14/1922  | 114  | 535  | 3N       | 15ECM | 25      | 3N15ECM25   | 3N-15ECM Sec 25: NE/4; NW/4; SW/4   | TEXAS  | 28       |
| 33007000                         | LEASE - OIL AND GAS | C J VOTH AND AGNES VOTH-HIS WIFE  | PANHANDLE EASTERN PIPELINE COMPANY | 11/14/1948 | 257  | 184  | 3N       | 18ECM | 19      | 3N18ECM19   | 3N-18ECM Sec 19: E/2  | TEXAS  | 28       |
| 32149002                         | LEASE - OIL AND GAS | COMMISSIONERS OF THE LAND OFFICE STATE OF OKLAHOMA LEASE NO A&M-803                   | UNITED OIL CORPORATION             | 4/27/1976  | 470  | 382  | 3N       | 21ECM | 1       | 3N21ECM1    | 3N-21ECM Sec 1: Lot 3: SE/4 NW/4  | BEAVER | 3, 11    |
| 32151001                         | LEASE - OIL AND GAS | JOEL E FOGLEMAN AND GUADALUPE FOGLEMAN HUSBAND AND WIFE                               | RONNIE LAVYSON                     | 12/8/1975  | 440  | 325  | 3N       | 21ECM | 1       | 3N21ECM1    | 3N-21ECM Sec 1: Lots 1 & 2: SW/4 NE/4   | BEAVER | 3, 11    |

Exhibit A - Leases to Assignment, Conveyance and Bill of Sale between PanHugoton Partners LLC and BCE-Mach LLC

| Agreement # | Agreement Type      | Original Lessor   | Original Lessee             | Date      | Book | Page | Township | Range  | Section | Concatenate | Legal Description   | County | Footnote |
|-------------|---------------------|---|-----------------------------|-----------|------|------|----------|--------|---------|-------------|---|--------|----------|
| 31903002    | LEASE - OIL AND GAS | L R FOGLEMAN AKA LONAM RUSSELL FOGLEMAN AND OLLIE MAY FOGLEMAN HUSBAND AND WIFE               | RONNIE LAWSON               | 1/28/1975 | 440  | 333  | 3N       | 21ECLM | 1       | 3N21ECLM1   | 3N-21ECLM<br>Sec. 1: Lots 1 & 2: SW/4 NE/4  | BEAVER | 3, 11    |
| 31903001    | LEASE - OIL AND GAS | LEON B MORRIS AND WINIFRED G MORRIS HIS WIFE  | RONNIE LAWSON               | 3/9/1976  | 442  | 381  | 3N       | 21ECLM | 1       | 3N21ECLM1   | 3N-21ECLM<br>Sec. 1: Lot 3: SE/4 NW/4   | BEAVER | 3, 11    |
| 31903013    | LEASE - OIL AND GAS | BF FINLEY AND NETTIE ANN FINLEY HIS WIFE  | FUNK EXPLORATION            | 1/18/1983 | 608  | 18   | 3N       | 21ECLM | 12      | 3N21ECLM12  | 3N-21ECLM<br>Sec. 12: NE/4; NW/4; SE/4; SW/4<br>Less and except a square one acre tract in the Northwest Corner of the NW/4 | BEAVER | 3        |
| 31903009    | LEASE - OIL AND GAS | BARBARA ARNOLD COLTHARP AKA BARBARA JEAN ARNOLD COLTHARP AND HUSBAND FORREST COLTHARP         | FUNK EXPLORATION            | 1/11/1983 | 607  | 527  | 3N       | 21ECLM | 12      | 3N21ECLM12  | 3N-21ECLM<br>Sec. 12: NE/4; NW/4; SE/4; SW/4<br>Less and except a square one acre tract in the Northwest Corner of the NW/4 | BEAVER | 3        |
| 31903016    | LEASE - OIL AND GAS | C W MANN DEALING IN HIS OWN AND SEPARATE PROPERTY   | FUNK EXPLORATION INC        | 2/1/1983  | 608  | 560  | 3N       | 21ECLM | 12      | 3N21ECLM12  | 3N-21ECLM<br>Sec. 12: NE/4; NW/4; SE/4; SW/4<br>Less and except a square one acre tract in the Northwest Corner of the NW/4 | BEAVER | 3        |
| 31903020    | LEASE - OIL AND GAS | CAROL JUNE BARNETT AND DAVID BARNETT HER HUSBAND  | FUNK EXPLORATION INC        | 2/22/1983 | 610  | 798  | 3N       | 21ECLM | 12      | 3N21ECLM12  | 3N-21ECLM<br>Sec. 12: NE/4; NW/4; SE/4; SW/4<br>Less and except a square one acre tract in the Northwest Corner of the NW/4 | BEAVER | 3        |
| 31903022    | LEASE - OIL AND GAS | CHRIS SAMUEL HOLZER A SINGLE PERSON   | FUNK EXPLORATION INC        | 2/22/1983 | 610  | 796  | 3N       | 21ECLM | 12      | 3N21ECLM12  | 3N-21ECLM<br>Sec. 12: NE/4; NW/4; SE/4; SW/4<br>Less and except a square one acre tract in the Northwest Corner of the NW/4 | BEAVER | 3        |
| 31903017    | LEASE - OIL AND GAS | CLIFFORD P HICKOK AND MARION LEE HICKOK HIS WIFE  | FUNK EXPLORATION INC        | 1/24/1983 | 609  | 565  | 3N       | 21ECLM | 12      | 3N21ECLM12  | 3N-21ECLM<br>Sec. 12: NE/4; NW/4; SE/4; SW/4<br>Less and except a square one acre tract in the Northwest Corner of the NW/4 | BEAVER | 3        |
| 31903019    | LEASE - OIL AND GAS | ELIZABETH FELL OVEN FORMERLY ELIZABETH FELL CUMMINS DEALING IN HER SOLE AND SEPARATE PROPERTY | FUNK EXPLORATION INC        | 3/9/1983  | 611  | 3    | 3N       | 21ECLM | 12      | 3N21ECLM12  | 3N-21ECLM<br>Sec. 12: NE/4; NW/4; SE/4; SW/4<br>Less and except a square one acre tract in the Northwest Corner of the NW/4 | BEAVER | 3        |
| 31903024    | LEASE - OIL AND GAS | FLORENCE J WASS A WIDOW   | FUNK EXPLORATION INC        | 3/1/1983  | 609  | 543  | 3N       | 21ECLM | 12      | 3N21ECLM12  | 3N-21ECLM<br>Sec. 12: NE/4; NW/4; SE/4; SW/4<br>Less and except a square one acre tract in the Northwest Corner of the NW/4 | BEAVER | 3        |
| 31903018    | LEASE - OIL AND GAS | FRANCIS FELL MALONE FORMERLY FRANCES FELL KILPATRICK  | FUNK EXPLORATION INC        | 1/26/1983 | 609  | 575  | 3N       | 21ECLM | 12      | 3N21ECLM12  | 3N-21ECLM<br>Sec. 12: NE/4; NW/4; SE/4; SW/4<br>Less and except a square one acre tract in the Northwest Corner of the NW/4 | BEAVER | 3        |
| 31903010    | LEASE - OIL AND GAS | JOE EXTON AND WIFE NANCY J EXTON  | FUNK EXPLORATION            | 1/11/1983 | 607  | 517  | 3N       | 21ECLM | 12      | 3N21ECLM12  | 3N-21ECLM<br>Sec. 12: NE/4; NW/4; SE/4; SW/4<br>Less and except a square one acre tract in the Northwest Corner of the NW/4 | BEAVER | 3        |
| 31903033    | LEASE - OIL AND GAS | JULIA E GILKEY AKA JULIA WILSON RICHIEY GILKEY, DEALING IN HER SOLE AND SEPARATE PROPERTY     | FUNK EXPLORATION            | 1/11/1983 | 606  | 628  | 3N       | 21ECLM | 12      | 3N21ECLM12  | 3N-21ECLM<br>Sec. 12: NE/4; NW/4; SE/4; SW/4<br>Less and except a square one acre tract in the Northwest Corner of the NW/4 | BEAVER | 3        |
| 31903001    | LEASE - OIL AND GAS | LEON B MORRIS AND WINIFRED MORRIS HIS WIFE  | ANADARKO PRODUCTION COMPANY | 1/28/1982 | 575  | 103  | 3N       | 21ECLM | 12      | 3N21ECLM12  | 3N-21ECLM<br>Sec. 12: SW/4  | BEAVER | 3        |
| 31903002    | LEASE - OIL AND GAS | LEON B MORRIS AND WINIFRED MORRIS HIS WIFE  | ANADARKO PRODUCTION COMPANY | 1/28/1982 | 575  | 109  | 3N       | 21ECLM | 12      | 3N21ECLM12  | 3N-21ECLM<br>Sec. 12: SE/4  | BEAVER | 3        |
| 31903003    | LEASE - OIL AND GAS | LEON B MORRIS AND WINIFRED MORRIS HIS WIFE  | ANADARKO PRODUCTION COMPANY | 1/28/1982 | 575  | 112  | 3N       | 21ECLM | 12      | 3N21ECLM12  | 3N-21ECLM<br>Sec. 12: NE/4  | BEAVER | 3        |
| 31903004    | LEASE - OIL AND GAS | LEON B MORRIS AND WINIFRED MORRIS HIS WIFE  | ANADARKO PRODUCTION COMPANY | 1/28/1982 | 575  | 106  | 3N       | 21ECLM | 12      | 3N21ECLM12  | 3N-21ECLM<br>Sec. 12: NW/4; one acre in the NW/4; NW/4  | BEAVER | 3        |

Exhibit A - Leases to Assignment, Conveyance and Bill of Sale between PanHugoton Partners LLC and BCE-Mach LLC

| Agreement # | Agreement Type      | Original Lessor   | Original Lessee             | Date      | Book | Page | Township | Range  | Section | Concatenate | Legal Description  | County | Footnote |
|-------------|---------------------|---|-----------------------------|-----------|------|------|----------|--------|---------|-------------|--|--------|----------|
| 31903026    | LEASE - OIL AND GAS | LUKE L NIGLIAZZO JR TRUSTEE OF THE J H ARRINGTON TRUST                          | FUNK EXPLORATION INC        | 7/17/1983 | 617  | 485  | 3N       | 21E1CM | 12      | 3N21E1CM12  | 3N-21E1CM<br>Sec. 12: NE¼; NW¼; SE¼; SW¼<br>Less and except a square one acre tract in the Northwest Corner of the NW¼ | BEAVER | 3        |
| 31903023    | LEASE - OIL AND GAS | MALINDA BERRY FISCHER A MARRIED WOMAN DEALING IN HER SOLE AND SEPARATE PROPERTY | FUNK EXPLORATION INC        | 3/7/1983  | 612  | 192  | 3N       | 21E1CM | 12      | 3N21E1CM12  | 3N-21E1CM<br>Sec. 12: NE¼; NW¼; SE¼; SW¼<br>Less and except a square one acre tract in the Northwest Corner of the NW¼ | BEAVER | 3        |
| 31903032    | LEASE - OIL AND GAS | MARIORY J IPELSTICKER DEALING IN HER SOLE AND SEPARATE PROPERTY                 | FUNK EXPLORATION INC        | 4/20/1983 | 626  | 41   | 3N       | 21E1CM | 12      | 3N21E1CM12  | 3N-21E1CM<br>Sec. 12: NE¼; NW¼; SE¼; SW¼<br>Less and except a square one acre tract in the Northwest Corner of the NW¼ | BEAVER | 3        |
| 31903025    | LEASE - OIL AND GAS | MIKE O WASS A MARRIED MAN ACTING IN HIS SOLE AND SEPARATE PROPERTY              | FUNK EXPLORATION INC        | 3/17/1983 | 612  | 194  | 3N       | 21E1CM | 12      | 3N21E1CM12  | 3N-21E1CM<br>Sec. 12: NE¼; NW¼; SE¼; SW¼<br>Less and except a square one acre tract in the Northwest Corner of the NW¼ | BEAVER | 3        |
| 31903012    | LEASE - OIL AND GAS | NELDA F GUINN DEALING IN HER SOLE AND SEPARATE PROPERTY                         | FUNK EXPLORATION            | 1/18/1983 | 608  | 16   | 3N       | 21E1CM | 12      | 3N21E1CM12  | 3N-21E1CM<br>Sec. 12: NE¼; NW¼; SE¼; SW¼<br>Less and except a square one acre tract in the Northwest Corner of the NW¼ | BEAVER | 3        |
| 31903005    | LEASE - OIL AND GAS | NEVA OLIVER A SINGLE WOMAN  | ANADARKO PRODUCTION COMPANY | 6/17/1983 | 621  | 81   | 3N       | 21E1CM | 12      | 3N21E1CM12  | 3N-21E1CM<br>Sec. 12: NE¼; NW¼; SE¼; SW¼<br>Less and except a square one acre tract in the Northwest Corner of the NW¼ | BEAVER | 3        |
| 31903014    | LEASE - OIL AND GAS | OPAL JUANITA GOODBARY SCHULL DEALING IN HER SOLE AND SEPARATE PROPERTY          | FUNK EXPLORATION            | 1/18/1983 | 608  | 246  | 3N       | 21E1CM | 12      | 3N21E1CM12  | 3N-21E1CM<br>Sec. 12: NE¼; NW¼; SE¼; SW¼<br>Less and except a square one acre tract in the Northwest Corner of the NW¼ | BEAVER | 3        |
| 31903015    | LEASE - OIL AND GAS | OPAL W GOODBARY A WIDOW   | FUNK EXPLORATION            | 1/18/1983 | 608  | 257  | 3N       | 21E1CM | 12      | 3N21E1CM12  | 3N-21E1CM<br>Sec. 12: NE¼; NW¼; SE¼; SW¼<br>Less and except a square one acre tract in the Northwest Corner of the NW¼ | BEAVER | 3        |
| 31903028    | LEASE - OIL AND GAS | PHYLIS C RAHE AND MAX N RAHE TRUSTEES OF THE NELL M CARD LIVING TRUST           | FUNK EXPLORATION INC        | 5/4/1983  | 635  | 121  | 3N       | 21E1CM | 12      | 3N21E1CM12  | 3N-21E1CM<br>Sec. 12: NE¼; NW¼; SE¼; SW¼<br>Less and except a square one acre tract in the Northwest Corner of the NW¼ | BEAVER | 3        |
| 31903008    | LEASE - OIL AND GAS | ROBERT J ARNOLD A SINGLE MAN  | FUNK EXPLORATION            | 1/17/1983 | 605  | 743  | 3N       | 21E1CM | 12      | 3N21E1CM12  | 3N-21E1CM<br>Sec. 12: NE¼; NW¼; SE¼; SW¼<br>Less and except a square one acre tract in the Northwest Corner of the NW¼ | BEAVER | 3        |
| 31903029    | LEASE - OIL AND GAS | SABINE CORPORATION  | FUNK EXPLORATION INC        | 12/9/1983 | 635  | 231  | 3N       | 21E1CM | 12      | 3N21E1CM12  | 3N-21E1CM<br>Sec. 12: NE¼; NW¼; SE¼; SW¼<br>Less and except a square one acre tract in the Northwest Corner of the NW¼ | BEAVER | 3        |
| 31903011    | LEASE - OIL AND GAS | T D BERRY INVESTMENT CO INC   | FUNK EXPLORATION            | 1/7/1983  | 605  | 745  | 3N       | 21E1CM | 12      | 3N21E1CM12  | 3N-21E1CM<br>Sec. 12: NE¼; NW¼; SE¼; SW¼<br>Less and except a square one acre tract in the Northwest Corner of the NW¼ | BEAVER | 3        |
| 31903031    | LEASE - OIL AND GAS | THE HOME-STAKE OIL & GAS COMPANY  | FUNK EXPLORATION INC        | 12/9/1983 | 651  | 795  | 3N       | 21E1CM | 12      | 3N21E1CM12  | 3N-21E1CM<br>Sec. 12: NW¼, SE¼, NE¼ & SW¼  | BEAVER | 3        |
| 31903030    | LEASE - OIL AND GAS | THE HOME-STAKE ROYALTY CORPORATION  | FUNK EXPLORATION INC        | 12/9/1983 | 651  | 793  | 3N       | 21E1CM | 12      | 3N21E1CM12  | 3N-21E1CM<br>Sec. 12: SE¼; NE¼; NW¼ & SW¼  | BEAVER | 3        |
| 31903006    | LEASE - OIL AND GAS | U S PETROLEUM INC   | FUNK EXPLORATION            | 1/7/1983  | 605  | 739  | 3N       | 21E1CM | 12      | 3N21E1CM12  | 3N-21E1CM<br>Sec. 12: NE¼; NW¼; SE¼; SW¼<br>Less and except a square one acre tract in the Northwest Corner of the NW¼ | BEAVER | 3        |

Exhibit A - Leases to Assignment, Conveyance and Bill of Sale between PanHugoton Partners LLC and BCE-Mach LLC

| Agreement # | Agreement Type      | Original Lessor  | Original Lessee             | Date       | Book | Page | Township | Range | Section | Concatenate | Legal Description  | County | Footnote |
|-------------|---------------------|--|-----------------------------|------------|------|------|----------|-------|---------|-------------|--|--------|----------|
| 31903027    | LEASE - OIL AND GAS | VENETA BERRY ARRINGTON & LUKE L NIGLIAZZO JR CO-TRUSTEES OF THE VENETA BERRY ARRINGTON REVOCABLE TRUST | FUNK EXPLORATION INC        | 5/27/1983  | 619  | 239  | 3N       | 21E2M | 12      | 3N21E2M12   | 3N-21E2M<br>Sec. 12: NE/4; NW/4; SE/4; SW/4<br>Less and except a square one acre tract in the Northwest Corner of the NW/4 | BEAVER | 3        |
| 31903021    | LEASE - OIL AND GAS | WANDA JUNE MARTIN AND GARY MARTIN HER HUSBAND  | FUNK EXPLORATION INC        | 2/22/1983  | 611  | 1    | 3N       | 21E2M | 12      | 3N21E2M12   | 3N-21E2M<br>Sec. 12: NE/4; NW/4; SE/4; SW/4<br>Less and except a square one acre tract in the Northwest Corner of the NW/4 | BEAVER | 3        |
| 31903007    | LEASE - OIL AND GAS | WILLIAM D ARNOLD AND WIFE, MARY LINDA ARNOLD   | FUNK EXPLORATION            | 1/17/1983  | 605  | 741  | 3N       | 21E2M | 12      | 3N21E2M12   | 3N-21E2M<br>Sec. 12: NE/4; NW/4; SE/4; SW/4<br>Less and except a square one acre tract in the Northwest Corner of the NW/4 | BEAVER | 3        |
| 33222002    | LEASE - OIL AND GAS | JAN RADER, STANLEY C, KARBBER & DANA R WALKER  | T S DUDLEY LAND COMPANY INC | 3/7/2001   | 1064 | 40   | 3N       | 21E2M | 2       | 3N21E2M2    | 3N-21E2M<br>Sec. 2: Lots 3 & 4   | BEAVER | 3        |
| 33222001    | LEASE - OIL AND GAS | JOY L BOBBITT  | T S DUDLEY LAND COMPANY INC | 3/7/2001   | 1064 | 34   | 3N       | 21E2M | 2       | 3N21E2M2    | 3N-21E2M<br>Sec. 2: Lots 3 & 4   | BEAVER | 3        |
| 33221000    | LEASE - OIL AND GAS | JUDITH MORRIS DEPEW ET VIR   | T S DUDLEY LAND COMPANY INC | 5/7/2001   | 1064 | 47   | 3N       | 21E2M | 2       | 3N21E2M2    | 3N-21E2M<br>Sec. 2: SE/4   | BEAVER | 3        |
| 33220000    | LEASE - OIL AND GAS | MARY E BOBBITT, JOYCEL TAYLOR AND JEFFERY LYNN BOBBITT SOLE HEIRS OF RALPH M BOBBITT DECEASED          | T S DUDLEY LAND COMPANY INC | 5/7/2001   | 1064 | 116  | 3N       | 21E2M | 2       | 3N21E2M2    | 3N-21E2M<br>Sec. 2: Lots 1 & 2; SW/4; S/2 NW/4; S/2 NE/4   | BEAVER | 3        |
| 31893009    | LEASE - OIL AND GAS | ALLISON ETTA EGAN A SINGLE WOMAN   | ANADARKO PRODUCTION COMPANY | 6/10/1982  | 590  | 491  | 3N       | 22E2M | 21      | 3N22E2M21   | 3N-22E2M<br>Sec. 21: SE/4  | BEAVER | 3        |
| 31892004    | LEASE - OIL AND GAS | CANNON B MCMAHAN A MARRIED MAN DEALING IN HIS SOLE AND SEPARATE PROPERTY                               | ANADARKO PRODUCTION COMPANY | 1/20/1982  | 575  | 117  | 3N       | 22E2M | 21      | 3N22E2M21   | 3N-22E2M<br>Sec. 21: SE/4  | BEAVER | 3        |
| 31892010    | LEASE - OIL AND GAS | CYNTHIA A RETZKE AND ROBERT M RETZKE   | ANADARKO PRODUCTION COMPANY | 1/19/1982  | 590  | 493  | 3N       | 22E2M | 21      | 3N22E2M21   | 3N-22E2M<br>Sec. 21: SE/4  | BEAVER | 3        |
| 31892007    | LEASE - OIL AND GAS | E F MORAN INC  | ANADARKO PRODUCTION COMPANY | 4/28/1982  | 583  | 678  | 3N       | 22E2M | 21      | 3N22E2M21   | 3N-22E2M<br>Sec. 21: SE/4  | BEAVER | 3        |
| 31892003    | LEASE - OIL AND GAS | G T MORRIS AND GWENDOLYN F MORRIS HIS WIFE   | ANADARKO PRODUCTION COMPANY | 12/21/1981 | 576  | 502  | 3N       | 22E2M | 21      | 3N22E2M21   | 3N-22E2M<br>Sec. 21: SE/4  | BEAVER | 3        |
| 31895001    | LEASE - OIL AND GAS | GENE R GROVE AND LILLIE P GROVE HIS WIFE   | ANADARKO PRODUCTION COMPANY | 8/28/1981  | 562  | 275  | 3N       | 22E2M | 21      | 3N22E2M21   | 3N-22E2M<br>Sec. 21: E/2 NE/4  | BEAVER | 3        |
| 31895001    | LEASE - OIL AND GAS | GENE R GROVE AND LILLIE P GROVE HIS WIFE   | ANADARKO PRODUCTION COMPANY | 8/28/1981  | 562  | 275  | 3N       | 22E2M | 21      | 3N22E2M21   | 3N-22E2M<br>Sec. 21: W/2 NE/4  | BEAVER | 3,6      |
| 31895002    | LEASE - OIL AND GAS | GEORGIA GAMELSON   | ANADARKO PRODUCTION COMPANY | 10/8/1981  | 565  | 198  | 3N       | 22E2M | 21      | 3N22E2M21   | 3N-22E2M<br>Sec. 21: W/2 NE/4  | BEAVER | 3,6      |
| 31895002    | LEASE - OIL AND GAS | GEORGIA GAMELSON   | ANADARKO PRODUCTION COMPANY | 10/8/1981  | 565  | 198  | 3N       | 22E2M | 21      | 3N22E2M21   | 3N-22E2M<br>Sec. 21: E/2 NE/4  | BEAVER | 3        |
| 31890002    | LEASE - OIL AND GAS | HAZEL J WINGERT FORMERLY HAZEL J COMBS AND HAZEL J STRICKLAND A SINGLE WOMAN                           | ANADARKO PRODUCTION COMPANY | 10/15/1981 | 566  | 208  | 3N       | 22E2M | 21      | 3N22E2M21   | 3N-22E2M<br>Sec. 21: W/2 SW/4  | BEAVER | 3        |
| 31892006    | LEASE - OIL AND GAS | J W GARR JR AND BETTYE L GARR HIS WIFE   | ANADARKO PRODUCTION COMPANY | 2/2/1982   | 575  | 121  | 3N       | 22E2M | 21      | 3N22E2M21   | 3N-22E2M<br>Sec. 21: SE/4  | BEAVER | 3        |
| 31892002    | LEASE - OIL AND GAS | KEITH SULLIVAN AND ELZALENE SULLIVAN HIS WIFE  | ANADARKO PRODUCTION COMPANY | 12/22/1981 | 574  | 114  | 3N       | 22E2M | 21      | 3N22E2M21   | 3N-22E2M<br>Sec. 21: SE/4  | BEAVER | 3        |
| 31895004    | LEASE - OIL AND GAS | LORANE HURLEY  | GREGORY G NIXON             | 2/7/1985   | 674  | 772  | 3N       | 22E2M | 21      | 3N22E2M21   | 3N-22E2M<br>Sec. 21: W/2 NE/4  | BEAVER | 3,6      |
| 31888002    | LEASE - OIL AND GAS | ROBERTA W BAILEY A WIDOW   | ANADARKO PRODUCTION COMPANY | 3/25/1982  | 580  | 285  | 3N       | 22E2M | 21      | 3N22E2M21   | 3N-22E2M<br>Sec. 21: NW/4  | BEAVER | 3        |
| 31892008    | LEASE - OIL AND GAS | SUZANNE EGAN A SINGLE WOMAN  | ANADARKO PRODUCTION COMPANY | 1/19/1982  | 589  | 347  | 3N       | 22E2M | 21      | 3N22E2M21   | 3N-22E2M<br>Sec. 21: SE/4  | BEAVER | 3        |



Exhibit A - Leases to Assignment, Conveyance and Bill of Sale between PanHugoton Partners LLC and BCE-Mach LLC

| Agreement # | Agreement Type                | Original Lessor  | Original Lessee                 | Date       | Book | Page | Township | Range | Section | Concatenate | Legal Description   | County | Footnote |
|-------------|-------------------------------|--|---------------------------------|------------|------|------|----------|-------|---------|-------------|---|--------|----------|
| 31892005    | CORRECTED LEASE - OIL AND GAS | THE FIRST NATIONAL BANK AND TRUST COMPANY OF TULSA TRUSTEE OF THE JOSEPH BOWES TRUSTS B-I AND B-II | ANADARKO PRODUCTION COMPANY     | 1/18/1982  | 675  | 411  | 3N       | 22ECM | 21      | 3N22ECM21   | 3N-22ECM Sec. 21; SE/4  | BEAVER | 3        |
| 31892001    | LEASE - OIL AND GAS           | VERNIE L LAW AKA VERNIE IRA LAW AND RUTH E LAW HIS WIFE  | ANADARKO PRODUCTION COMPANY     | 10/15/1981 | 565  | 192  | 3N       | 22ECM | 21      | 3N22ECM21   | 3N-22ECM Sec. 21; SE/4  | BEAVER | 3        |
| 31888001    | LEASE - OIL AND GAS           | VERNIE L LAW AKA VERNIE IRA LAW AND RUTH E LAW HIS WIFE  | ANADARKO PRODUCTION COMPANY     | 10/15/1981 | 565  | 189  | 3N       | 22ECM | 21      | 3N22ECM21   | 3N-22ECM Sec. 21; NW/4  | BEAVER | 3        |
| 31890001    | LEASE - OIL AND GAS           | VERNIE L LAW AKA VERNIE IRA LAW AND RUTH E LAW HIS WIFE  | ANADARKO PRODUCTION COMPANY     | 10/15/1981 | 565  | 195  | 3N       | 22ECM | 21      | 3N22ECM21   | 3N-22ECM Sec. 21; E7/8 SW/4; W/2 SW/4                                     | BEAVER | 3        |
| 31859003    | LEASE - OIL AND GAS           | WILSON W WAMPLER A SINGLE MAN  | ANADARKO PRODUCTION COMPANY     | 1/20/1982  | 575  | 115  | 3N       | 22ECM | 21      | 3N22ECM21   | 3N-22ECM Sec. 21; E7/8 NE/4   | BEAVER | 3        |
| 31859003    | LEASE - OIL AND GAS           | WILSON W WAMPLER A SINGLE MAN  | ANADARKO PRODUCTION COMPANY     | 1/20/1982  | 575  | 115  | 3N       | 22ECM | 21      | 3N22ECM21   | 3N-22ECM Sec. 21; W/2 NE/4  | BEAVER | 3, 6     |
| 32117001    | LEASE - OIL AND GAS           | C B ZIMMERMAN AKA CHARLIE B ZIMMERMAN & EDNA ZIMMERMAN HIS WIFE                                    | PAN EASTERN EXPLORATION COMPANY | 2/10/1977  | 461  | 531  | 3N       | 22ECM | 25      | 3N22ECM25   | 3N-22ECM Sec. 25; SE/4  | BEAVER | 3        |
| 32117011    | LEASE - OIL AND GAS           | ELBERT PAUL HUTCHENS AND JUANITA HUTCHENS HIS WIFE   | RALPH P CLARK JR                | 2/16/1977  | 475  | 452  | 3N       | 22ECM | 25      | 3N22ECM25   | 3N-22ECM Sec. 25; SE/4  | BEAVER | 3        |
| 32117010    | LEASE - OIL AND GAS           | ELIZABETH PRITCHETT  | RALPH P CLARK JR                | 2/16/1977  | 474  | 189  | 3N       | 22ECM | 25      | 3N22ECM25   | 3N-22ECM Sec. 25; SE/4  | BEAVER | 3        |
| 32117006    | LEASE - OIL AND GAS           | JEAN BAUGH   | RALPH P CLARK JR                | 2/16/1977  | 462  | 588  | 3N       | 22ECM | 25      | 3N22ECM25   | 3N-22ECM Sec. 25; SE/4  | BEAVER | 3        |
| 32117008    | LEASE - OIL AND GAS           | JESSE J MAXWELL  | RALPH P CLARK JR                | 2/16/1977  | 462  | 602  | 3N       | 22ECM | 25      | 3N22ECM25   | 3N-22ECM Sec. 25; SE/4  | BEAVER | 3        |
| 32117002    | LEASE - OIL AND GAS           | LORAIN GIEMAN  | RALPH P CLARK JR                | 2/16/1977  | 462  | 594  | 3N       | 22ECM | 25      | 3N22ECM25   | 3N-22ECM Sec. 25; SE/4  | BEAVER | 3        |
| 32117007    | LEASE - OIL AND GAS           | MARTHA WEBER   | RALPH P CLARK JR                | 2/16/1977  | 462  | 596  | 3N       | 22ECM | 25      | 3N22ECM25   | 3N-22ECM Sec. 25; SE/4  | BEAVER | 3        |
| 32117003    | LEASE - OIL AND GAS           | MARY MCELHENY  | RALPH P CLARK JR                | 2/16/1977  | 462  | 592  | 3N       | 22ECM | 25      | 3N22ECM25   | 3N-22ECM Sec. 25; SE/4  | BEAVER | 3        |
| 32117005    | LEASE - OIL AND GAS           | RUTH HAHN  | RALPH P CLARK JR                | 2/16/1977  | 462  | 604  | 3N       | 22ECM | 25      | 3N22ECM25   | 3N-22ECM Sec. 25; SE/4  | BEAVER | 3        |
| 32117009    | LEASE - OIL AND GAS           | TENNIE FOX   | RALPH P CLARK JR                | 2/16/1977  | 469  | 506  | 3N       | 22ECM | 25      | 3N22ECM25   | 3N-22ECM Sec. 25; SE/4  | BEAVER | 3        |
| 32117004    | LEASE - OIL AND GAS           | THELMA CRESSWELL A WIDOW   | RALPH P CLARK JR                | 2/16/1977  | 462  | 590  | 3N       | 22ECM | 25      | 3N22ECM25   | 3N-22ECM Sec. 25; SE/4  | BEAVER | 3        |
| 32101003    | LEASE - OIL AND GAS           | COMMISSIONERS OF THE LAND OFFICE STATE OF OKLAHOMA LEASE NO CS-12854                               | FRED A GLASSCO                  | 3/12/1974  | 460  | 144  | 3N       | 22ECM | 3       | 3N22ECM3    | 3N-22ECM Sec. 3; Lots 2, 3 & 4; SE/4 NW/4                                 | BEAVER | 3        |
| 32100000    | LEASE - OIL AND GAS           | FORREST WOOLERY A SINGLE MAN   | RALPH P CLARK JR                | 1/17/1974  | 405  | 572  | 3N       | 22ECM | 3       | 3N22ECM3    | 3N-22ECM Sec. 3; Lot 1; SE/4; S/2 NE/4; SW/4 SW/4                         | BEAVER | 3        |
| 32101001    | LEASE - OIL AND GAS           | H A CASSIDY AND AGNES CASSITY HIS WIFE   | RALPH P CLARK JR                | 1/19/1974  | 406  | 79   | 3N       | 22ECM | 3       | 3N22ECM3    | 3N-22ECM Sec. 3; N/2 SW/4; SE/4 SW/4; SW/4 NW/4                           | BEAVER | 3        |
| 32101004    | LEASE - OIL AND GAS           | LEM B VANDEBURGH & CLARA OPAL VANDEBURGH HIS WIFE  | PAN EASTERN EXPLORATION COMPANY | 10/14/1976 | 458  | 312  | 3N       | 22ECM | 3       | 3N22ECM3    | 3N-22ECM Sec. 3; Lots 2, 3 & 4; SW/4 NW/4; N/2 SW/4; SE/4 SW/4; SE/4 NW/4 | BEAVER | 3        |
| 32101002    | LEASE - OIL AND GAS           | RUBY B CASSITY A WIDOW   | RALPH P CLARK JR                | 1/21/1974  | 406  | 81   | 3N       | 22ECM | 3       | 3N22ECM3    | 3N-22ECM Sec. 3; SW/4 NW/4; N/2 SW/4; SE/4 SW/4                           | BEAVER | 3        |
| 32137001    | LEASE - OIL AND GAS           | ELSWORTH HOOVER AND DOROTHY JEAN HOOVER HIS WIFE   | MICHAEL D LEONHART              | 3/27/1997  | 987  | 169  | 3N       | 22ECM | 4       | 3N22ECM4    | 3N-22ECM Sec. 4; NE/4   | BEAVER | 3        |
| 32137003    | LEASE - OIL AND GAS           | IVA PAULINE HANCOCK A WIDOW  | MICHAEL D LEONHART              | 3/27/1997  | 987  | 173  | 3N       | 22ECM | 4       | 3N22ECM4    | 3N-22ECM Sec. 4; NE/4   | BEAVER | 3        |
| 32145003    | LEASE - OIL AND GAS           | JIMMY L PUGH AND CAROL PUGH HUSBAND AND WIFE   | MICHAEL D LEONHART              | 4/15/1997  | 987  | 668  | 3N       | 22ECM | 4       | 3N22ECM4    | 3N-22ECM Sec. 4; S/2; NW/4  | BEAVER | 3        |
| 32145004    | LEASE - OIL AND GAS           | JOHNNIE M JONES JR   | MICHAEL D LEONHART              | 3/27/1997  | 987  | 177  | 3N       | 22ECM | 4       | 3N22ECM4    | 3N-22ECM Sec. 4; NE/4   | BEAVER | 3        |

Exhibit A - Leases to Assignment, Conveyance and Bill of Sale between PanHugoito Partners LLC and BCE-Mach LLC

| Agreement # | Agreement Type      | Original Lessor   | Original Lessee                     | Date       | Book | Page | Township | Range | Section | Concatenate | Legal Description                    | County | Footnote |
|-------------|---------------------|---|-------------------------------------|------------|------|------|----------|-------|---------|-------------|--------------------------------------|--------|----------|
| 32137002    | LEASE - OIL AND GAS | JUANITA THELMA SLAYTON  | MICHAEL D LEONHART                  | 3/27/1997  | 987  | 171  | 3N       | 22ECM | 4       | 3N22ECM4    | 3N-22ECM<br>Sec. 4; NE/4             | BEAVER | 3        |
| 32137007    | LEASE - OIL AND GAS | LAYMON H JONES JR AND DIANE JONES HIS WIFE  | MICHAEL D LEONHART                  | 2/27/1997  | 987  | 415  | 3N       | 22ECM | 4       | 3N22ECM4    | 3N-22ECM<br>Sec. 4; NE/4             | BEAVER | 3        |
| 32145001    | LEASE - OIL AND GAS | MILDRED W LEWIS TRUSTEE UNDER AGREEMENT DATED FEBRUARY 15, 1979 WITH MILDRED W LEWIS AS TRUSTOR   | MICHAEL D LEONHART                  | 4/3/1997   | 987  | 179  | 3N       | 22ECM | 4       | 3N22ECM4    | 3N-22ECM<br>Sec. 4; NW/4; S/2        | BEAVER | 3        |
| 32137008    | LEASE - OIL AND GAS | NORA BELL JONES A WIDOW   | MICHAEL D LEONHART                  | 4/2/1997   | 987  | 670  | 3N       | 22ECM | 4       | 3N22ECM4    | 3N-22ECM<br>Sec. 4; NE/4             | BEAVER | 3        |
| 32137005    | LEASE - OIL AND GAS | OPAL SCONCE JONES A WIDOW   | MICHAEL D LEONHART                  | 3/27/1997  | 987  | 175  | 3N       | 22ECM | 4       | 3N22ECM4    | 3N-22ECM<br>Sec. 4; NE/4             | BEAVER | 3        |
| 32145004    | LEASE - OIL AND GAS | RUTH C WILLIAMS & ORIN PAUL WILLIAMS, SUCCESSOR CO-TRUSTEES FIB/O THE WYATT H & RUTH C WILLIAMS IRREVOCABLE TRUST B #1615 U/A DATED JUNE 15, 1978 | MICHAEL D LEONHART                  | 4/18/1997  | 988  | 295  | 3N       | 22ECM | 4       | 3N22ECM4    | 3N-22ECM<br>Sec. 4; NW/4; S/2        | BEAVER | 3        |
| 32137006    | LEASE - OIL AND GAS | UNA M HAMILTON AND ROBERT HAMILTON HER HUSBAND  | MICHAEL D LEONHART                  | 3/27/1997  | 987  | 411  | 3N       | 22ECM | 4       | 3N22ECM4    | 3N-22ECM<br>Sec. 4; NE/4             | BEAVER | 3        |
| 32145002    | LEASE - OIL AND GAS | WALTER J WILLIAMS   | MICHAEL D LEONHART                  | 4/18/1997  | 987  | 413  | 3N       | 22ECM | 4       | 3N22ECM4    | 3N-22ECM<br>Sec. 4; NW/4; S/2        | BEAVER | 3        |
| 32095004    | LEASE - OIL AND GAS | ANN BOWLING & TOM BOWLING HER HUSBAND   | PAN EASTERN EXPLORATION COMPANY     | 10/26/1976 | 458  | 342  | 3N       | 22ECM | 9       | 3N22ECM9    | 3N-22ECM<br>Sec. 9; SE/4             | BEAVER | 3        |
| 32095001    | LEASE - OIL AND GAS | BILLIE JEAN ROSS & WARREN C ROSS HER HUSBAND  | PAN EASTERN EXPLORATION COMPANY     | 10/12/1976 | 461  | 207  | 3N       | 22ECM | 9       | 3N22ECM9    | 3N-22ECM<br>Sec. 9; SE/4             | BEAVER | 3        |
| 32087005    | LEASE - OIL AND GAS | COMMISSIONERS OF THE LAND OFFICE STATE OF OKLAHOMA LEASE NO CS-12984  | RALPH P CLARK JR                    | 3/26/1974  | 462  | 468  | 3N       | 22ECM | 9       | 3N22ECM9    | 3N-22ECM<br>Sec. 9; NW/4             | BEAVER | 3        |
| 32087008    | LEASE - OIL AND GAS | COMMISSIONERS OF THE LAND OFFICE STATE OF OKLAHOMA LEASE NO CS-12985  | RALPH P CLARK JR                    | 3/26/1974  | 462  | 472  | 3N       | 22ECM | 9       | 3N22ECM9    | 3N-22ECM<br>Sec. 9; SW/4             | BEAVER | 3        |
| 32087002    | LEASE - OIL AND GAS | HUGH B WILLIAMS   | PAN EASTERN EXPLORATION COMPANY     | 4/13/1974  | 414  | 39   | 3N       | 22ECM | 9       | 3N22ECM9    | 3N-22ECM<br>Sec. 9; NE/4             | BEAVER | 3        |
| 32095002    | LEASE - OIL AND GAS | KAYE SIPES & BOB SIPES HER HUSBAND  | PAN EASTERN EXPLORATION COMPANY     | 10/26/1976 | 461  | 209  | 3N       | 22ECM | 9       | 3N22ECM9    | 3N-22ECM<br>Sec. 9; SE/4             | BEAVER | 3        |
| 32095005    | LEASE - OIL AND GAS | MARK MYERS A SINGLE PERSON  | PAN EASTERN EXPLORATION COMPANY     | 10/26/1976 | 458  | 299  | 3N       | 22ECM | 9       | 3N22ECM9    | 3N-22ECM<br>Sec. 9; SE/4             | BEAVER | 3        |
| 32087001    | LEASE - OIL AND GAS | MILDRED W LEWIS AND B N LEWIS HER HUSBAND   | PAN EASTERN EXPLORATION COMPANY     | 4/19/1974  | 414  | 36   | 3N       | 22ECM | 9       | 3N22ECM9    | 3N-22ECM<br>Sec. 9; NE/4             | BEAVER | 3        |
| 32087006    | LEASE - OIL AND GAS | MILDRED W LEWIS AND B N LEWIS HER HUSBAND   | PAN EASTERN EXPLORATION COMPANY     | 9/17/1974  | 416  | 260  | 3N       | 22ECM | 9       | 3N22ECM9    | 3N-22ECM<br>Sec. 9; SW/4; NW/4       | BEAVER | 3        |
| 32095003    | LEASE - OIL AND GAS | NELL MYERS & BARBARA MYERS HIS WIFE   | PAN EASTERN EXPLORATION COMPANY     | 10/26/1976 | 458  | 277  | 3N       | 22ECM | 9       | 3N22ECM9    | 3N-22ECM<br>Sec. 9; SE/4             | BEAVER | 3        |
| 32087004    | LEASE - OIL AND GAS | WALTER J WILLIAMS AND MILDRED E WILLIAMS HIS WIFE   | PAN EASTERN EXPLORATION COMPANY     | 8/19/1974  | 415  | 556  | 3N       | 22ECM | 9       | 3N22ECM9    | 3N-22ECM<br>Sec. 9; NE/4; NW/4; SW/4 | BEAVER | 3        |
| 32087007    | LEASE - OIL AND GAS | WYATT H WILLIAMS JR AND RUTH C WILLIAMS HIS WIFE  | PAN EASTERN EXPLORATION COMPANY     | 9/17/1974  | 415  | 263  | 3N       | 22ECM | 9       | 3N22ECM9    | 3N-22ECM<br>Sec. 9; NW/4; SW/4       | BEAVER | 3        |
| 32087003    | LEASE - OIL AND GAS | WYATT M WILLIAMS JR AND RUTH C WILLIAMS HIS WIFE  | PAN EASTERN EXPLORATION COMPANY     | 4/13/1974  | 414  | 42   | 3N       | 22ECM | 9       | 3N22ECM9    | 3N-22ECM<br>Sec. 9; NE/4             | BEAVER | 3        |
| 85417000    | LEASE - OIL AND GAS | ALICE C STAMPER AND FAY M STAMPER HER HUSBAND   | CITIES SERVICE GAS COMPANY          | 12/28/1945 | 252  | 88   | 4N       | 12ECM | 13      | 4N12ECM13   | 4N-12ECM<br>Sec. 13; SW/4            | TEXAS  | 28.35    |
| 85422000    | LEASE - OIL AND GAS | ANITA FERGUSON AS GUARDIAN OF THE PERSON AND ESTATE OF JERRY BANKS A MINOR  | PANHANDLE EASTERN PIPE LINE COMPANY | 3/20/1951  | 257  | 311  | 4N       | 12ECM | 13      | 4N12ECM13   | 4N-12ECM<br>Sec. 13; SW/4            | TEXAS  | 28.35    |
| 85259000    | LEASE - OIL AND GAS | C A BRANAMAN AND L GRACE BRANAMAN HIS WIFE  | PANHANDLE EASTERN PIPE LINE COMPANY | 12/14/1944 | 251  | 337  | 4N       | 12ECM | 13      | 4N12ECM13   | 4N-12ECM<br>Sec. 13; NW/4            | TEXAS  | 28.35    |

Exhibit A - Leases to Assignment, Conveyance and Bill of Sale between PanFugoton Partners LLC and BCE-Mach LLC

| Agreement # | Agreement Type      | Original Lessor  | Original Lessee                        | Date       | Book | Page | Township | Range | Section | Concatenate | Legal Description         | County | Footnote |
|-------------|---------------------|--|--|------------|------|------|----------|-------|---------|-------------|---------------------------|--------|----------|
| 85419000    | LEASE - OIL AND GAS | CARRIE BARTON AND GREGG BARTON<br>HER HUSBAND  | CITIES SERVICE GAS COMPANY             | 1/14/1946  | 252  | 86   | 4N       | 12ECM | 13      | 4N12ECM13   | 4N-12ECM<br>Sec. 13; SW/4 | TEXAS  | 28, 35   |
| 85390000    | LEASE - OIL AND GAS | FRANK F HALEY AND KATE M HALEY HIS<br>WIFE   | CITIES SERVICE OIL COMPANY             | 12/16/1942 | 233  | 232  | 4N       | 12ECM | 13      | 4N12ECM13   | 4N-12ECM<br>Sec. 13; SE/4 | TEXAS  | 28, 35   |
| 85415000    | LEASE - OIL AND GAS | INA BANKS A WIDOW AND RUTH FRARY<br>A SINGLE WOMAN   | CITIES SERVICE GAS COMPANY             | 10/29/1945 | 252  | 74   | 4N       | 12ECM | 13      | 4N12ECM13   | 4N-12ECM<br>Sec. 13; SW/4 | TEXAS  | 28, 35   |
| 85416000    | LEASE - OIL AND GAS | JOHN E LUTTRELL AND MARY DOROTHY<br>LUTTRELL HUSBAND AND WIFE  | CITIES SERVICE GAS COMPANY             | 12/20/1945 | 255  | 624  | 4N       | 12ECM | 13      | 4N12ECM13   | 4N-12ECM<br>Sec. 13; SW/4 | TEXAS  | 28, 35   |
| 85418000    | LEASE - OIL AND GAS | MARIE FRARY- SINGLE  | CITIES SERVICE GAS COMPANY             | 1/8/1946   | 252  | 71   | 4N       | 12ECM | 13      | 4N12ECM13   | 4N-12ECM<br>Sec. 13; SW/4 | TEXAS  | 28, 35   |
| 85420000    | LEASE - OIL AND GAS | RAYMOND BANKS WIDOWER, ANITA<br>BANKS FERGUSON AND CARLOS M<br>FERGUSON HER HUSBAND ET AL                                    | CITIES SERVICE GAS COMPANY             | 10/29/1945 | 260  | 229  | 4N       | 12ECM | 13      | 4N12ECM13   | 4N-12ECM<br>Sec. 13; SW/4 | TEXAS  | 28, 35   |
| 85421000    | LEASE - OIL AND GAS | RICHARD BANKS AND FRANCES BANKS<br>HIS WIFE  | CITIES SERVICE OIL COMPANY             | 3/14/1949  | 252  | 209  | 4N       | 12ECM | 13      | 4N12ECM13   | 4N-12ECM<br>Sec. 13; SW/4 | TEXAS  | 28, 35   |
| 85389000    | LEASE - OIL AND GAS | ROGER Y SHAFFER A SINGLE PERSON  | PANHANDLE EASTERN PIPE LINE<br>COMPANY | 4/11/1951  | 257  | 322  | 4N       | 12ECM | 13      | 4N12ECM13   | 4N-12ECM<br>Sec. 13; NE/4 | TEXAS  | 28, 35   |
| 85425000    | LEASE - OIL AND GAS | ALICE C STAMPER AND FAY M STAMPER<br>HER HUSBAND   | CITIES SERVICE GAS COMPANY             | 12/28/1945 | 252  | 87   | 4N       | 12ECM | 24      | 4N12ECM24   | 4N-12ECM<br>Sec. 24; SW/4 | TEXAS  | 28       |
| 85422000    | LEASE - OIL AND GAS | ANITA FERGUSON AS GUARDIAN OF THE<br>PERSON AND ESTATE OF JERRY BANKS A<br>MINOR   | PANHANDLE EASTERN PIPE LINE<br>COMPANY | 3/20/1951  | 257  | 312  | 4N       | 12ECM | 24      | 4N12ECM24   | 4N-12ECM<br>Sec. 24; SW/4 | TEXAS  | 28       |
| 85427000    | LEASE - OIL AND GAS | CARRIE BARTON AND GREGG BARTON<br>HER HUSBAND  | CITIES SERVICE GAS COMPANY             | 1/14/1946  | 252  | 84   | 4N       | 12ECM | 24      | 4N12ECM24   | 4N-12ECM<br>Sec. 24; SW/4 | TEXAS  | 28       |
| 85142000    | LEASE - OIL AND GAS | DELLA DELONG A WIDOW   | PANHANDLE EASTERN PIPE LINE<br>COMPANY | 5/9/1942   | 231  | 285  | 4N       | 12ECM | 24      | 4N12ECM24   | 4N-12ECM<br>Sec. 24; NE/4 | TEXAS  | 28       |
| 85155000    | LEASE - OIL AND GAS | DONALD NICHOLAS AND HELEN<br>NICHOLAS HIS WIFE   | PANHANDLE EASTERN PIPE LINE<br>COMPANY | 1/25/1943  | 240  | 39   | 4N       | 12ECM | 24      | 4N12ECM24   | 4N-12ECM<br>Sec. 24; NW/4 | TEXAS  | 28       |
| 85423000    | LEASE - OIL AND GAS | INA BANKS A WIDOW AND RUTH FRARY<br>A SINGLE WOMAN   | CITIES SERVICE GAS COMPANY             | 10/29/1945 | 252  | 73   | 4N       | 12ECM | 24      | 4N12ECM24   | 4N-12ECM<br>Sec. 24; SW/4 | TEXAS  | 28       |
| 85424000    | LEASE - OIL AND GAS | JOHN E LUTTRELL AND MARY DOROTHY<br>LUTTRELL HUSBAND AND WIFE  | CITIES SERVICE GAS COMPANY             | 12/20/1945 | 252  | 622  | 4N       | 12ECM | 24      | 4N12ECM24   | 4N-12ECM<br>Sec. 24; SW/4 | TEXAS  | 28       |
| 85133000    | LEASE - OIL AND GAS | JOHN M GLODEN A WIDOWER AND<br>MURIEL GLODEN SINGLE ET AL  | PANHANDLE EASTERN PIPE LINE<br>COMPANY | 6/4/1941   | 233  | 27   | 4N       | 12ECM | 24      | 4N12ECM24   | 4N-12ECM<br>Sec. 24; SE/4 | TEXAS  | 28       |
| 85426000    | LEASE - OIL AND GAS | MARIE FRARY- SINGLE  | CITIES SERVICE GAS COMPANY             | 1/8/1946   | 252  | 70   | 4N       | 12ECM | 24      | 4N12ECM24   | 4N-12ECM<br>Sec. 24; SW/4 | TEXAS  | 28       |
| 85428000    | LEASE - OIL AND GAS | RAYMOND BANKS WIDOWER, ANITA<br>BANKS FERGUSON AND CARLOS M<br>FERGUSON HER HUSBAND ET AL                                    | CITIES SERVICE GAS COMPANY             | 10/29/1945 | 260  | 231  | 4N       | 12ECM | 24      | 4N12ECM24   | 4N-12ECM<br>Sec. 24; SW/4 | TEXAS  | 28       |
| 85429000    | LEASE - OIL AND GAS | RICHARD BANKS AND FRANCES BANKS<br>HIS WIFE  | CITIES SERVICE OIL COMPANY             | 3/14/1949  | 252  | 208  | 4N       | 12ECM | 24      | 4N12ECM24   | 4N-12ECM<br>Sec. 24; SW/4 | TEXAS  | 28       |
| 85282000    | LEASE - OIL AND GAS | C E TROUT AS TRUSTEE UNDER A<br>CERTAIN TRUST AGREEMENT DATED<br>SEPTEMBER 9, 1942 BETWEEN OKED OIL<br>COMPANY AND C E TROUT | PANHANDLE EASTERN PIPE LINE<br>COMPANY | 1/22/1947  | 257  | 67   | 4N       | 12ECM | 36      | 4N12ECM36   | 4N-12ECM<br>Sec. 36; SE/4 | TEXAS  | 28       |
| 85277000    | LEASE - OIL AND GAS | C E TROUT AND LULU B<br>MATH-HEWSON HIS WIFE   | PANHANDLE EASTERN PIPE LINE<br>COMPANY | 4/14/1945  | 251  | 380  | 4N       | 12ECM | 36      | 4N12ECM36   | 4N-12ECM<br>Sec. 36; SE/4 | TEXAS  | 28       |
| 85344000    | LEASE - OIL AND GAS | COMMISSIONERS OF THE LAND OFFICE<br>STATE OF OKLAHOMA CS-6014  | W C ARROWSMITH                         | 9/2/1947   | 260  | 627  | 4N       | 12ECM | 36      | 4N12ECM36   | 4N-12ECM<br>Sec. 36; NW/4 | TEXAS  | 28       |
| 85279000    | LEASE - OIL AND GAS | E E WESTERVELT AN INDIVIDUAL   | PANHANDLE EASTERN PIPE LINE<br>COMPANY | 1/22/1947  | 257  | 56   | 4N       | 12ECM | 36      | 4N12ECM36   | 4N-12ECM<br>Sec. 36; SE/4 | TEXAS  | 28       |
| 85280000    | LEASE - OIL AND GAS | J M NOBLE A WIDOWER  | PANHANDLE EASTERN PIPE LINE<br>COMPANY | 1/22/1947  | 257  | 58   | 4N       | 12ECM | 36      | 4N12ECM36   | 4N-12ECM<br>Sec. 36; SE/4 | TEXAS  | 28       |

Exhibit A - Leases to Assignment, Conveyance and Bill of Sale between PanHugoton Partners LLC and BOE-Mach LLC

| Agreement #          | Agreement Type      | Original Lessor  | Original Lessee                     | Date       | Book | Page | Township | Range | Section | Concatenate | Legal Description  | County | Footnote |
|----------------------|---------------------|--|-------------------------------------|------------|------|------|----------|-------|---------|-------------|--|--------|----------|
| 85278000             | LEASE - OIL AND GAS | LAWSON G.GOODWIN AND MATILDA S GOODWIN HIS WIFE  | PANHANDLE EASTERN PIPE LINE COMPANY | 3/17/1943  | 251  | 379  | 4N       | 12ECM | 36      | 4N12ECM36   | 4N-12ECM<br>Sec.36: SE/4   | TEXAS  | 28       |
| 85413000             | LEASE - OIL AND GAS | LAWSON G.GOODWIN AND MATILDA S GOODWIN HIS WIFE  | CITIES SERVICE OIL COMPANY          | 3/4/1943   | 233  | 348  | 4N       | 12ECM | 36      | 4N12ECM36   | 4N-12ECM<br>Sec.36: SW/4   | TEXAS  | 28       |
| 85281000             | LEASE - OIL AND GAS | S G NELSON AND BOB NELSON HIS WIFE   | PANHANDLE EASTERN PIPE LINE COMPANY | 1/29/1947  | 257  | 45   | 4N       | 12ECM | 36      | 4N12ECM36   | 4N-12ECM<br>Sec.36: SE/4   | TEXAS  | 28       |
| 85253000             | LEASE - OIL AND GAS | TRUDIE J STRONG A SINGLE WOMAN   | PANHANDLE EASTERN PIPE LINE COMPANY | 9/18/1944  | 251  | 142  | 4N       | 12ECM | 36      | 4N12ECM36   | 4N-12ECM<br>Sec.36: NE/4   | TEXAS  | 28       |
| 85283000             | LEASE - OIL AND GAS | UNITY CONSOLIDATED SCHOOL DISTRICT #C-7 OF TEXAS COUNTY, OKLAHOMA BY R B SMITH, ROSS HART AND HARRY WEBB, THE TRUSTEES | PANHANDLE EASTERN PIPE LINE COMPANY | 5/7/1951   | 237  | 325  | 4N       | 12ECM | 36      | 4N12ECM36   | 4N-12ECM<br>Sec.36: SE/4   | TEXAS  | 28       |
| 85278000             | LEASE - OIL AND GAS | W C KITE AND MAUDE BANDEL KITE HIS WIFE  | PANHANDLE EASTERN PIPE LINE COMPANY | 1/21/1947  | 257  | 29   | 4N       | 12ECM | 36      | 4N12ECM36   | 4N-12ECM<br>Sec.36: SE/4   | TEXAS  | 28       |
| 95911000<br>59885000 | LEASE - OIL AND GAS | KANSAS LIFE INSURANCE CO   | FRED C. KOCH                        | 6/10/1943  | 244  | 72   | 4N       | 12ECM | 5       | 4N12ECM5    | SECTION 5: LOTS 1, 2, S/2 NE/4 AND SW/4 LIMITED TO THE WELLBORE ONLY OF THE BESSIE 5-1 WELL (API 3513923688).<br>4N-12ECM<br>Sec.1: SW/4 | TEXAS  | 28       |
| 33053000             | LEASE - OIL AND GAS | CITIES SERVICE OIL COMPANY   | PANHANDLE EASTERN PIPE LINE COMPANY | 1/12/1946  | 252  | 130  | 4N       | 13ECM | 1       | 4N13ECM1    | 4N-13ECM<br>Sec.1: SW/4  | TEXAS  | 28       |
| 33059000             | LEASE - OIL AND GAS | COMMISSIONERS OF THE LAND OFFICE STATE OF OKLAHOMA OIL AND GAS MINING LEASE 3-25-1946 SALE                             | J E WOOD                            | 3/25/1946  | 260  | 171  | 4N       | 13ECM | 1       | 4N13ECM1    | 4N-13ECM<br>Sec.1: Lots 1, 2, 3, 4; S/2 N/2  | TEXAS  | 28       |
| 33019000             | LEASE - OIL AND GAS | INTER-STATE CATTLE LOAN CO   | PANHANDLE EASTERN PIPE LINE CO      | 6/2/1941   | 231  | 72   | 4N       | 13ECM | 11      | 4N13ECM11   | 4N-13ECM<br>Sec.11: NW/4; S/2  | TEXAS  | 28       |
| 33023000             | LEASE - OIL AND GAS | INTER-STATE CATTLE LOAN COMPANY  | STANLEY MARSH, JR                   | 9/8/1938   | 217  | 2    | 4N       | 13ECM | 11      | 4N13ECM11   | 4N-13ECM<br>Sec.11: NE/4   | TEXAS  | 28       |
| N/A                  | LEASE - OIL AND GAS | C DAVID LONG A MARRIED MAN DEALING IN HIS SOLE AND SEPARATE PROPERTY   | ANADARKO PETROLEUM CORPORATION      | 11/1/1997  | 958  | 553  | 4N       | 13ECM | 12      | 4N13ECM12   | 4N-13ECM<br>Sec.12: NE/4   | TEXAS  | 28       |
| N/A                  | LEASE - OIL AND GAS | HITCH ENTERPRISES INC  | ANADARKO PETROLEUM CORPORATION      | 11/13/1997 | 961  | 443  | 4N       | 13ECM | 12      | 4N13ECM12   | 4N-13ECM<br>Sec.12: NE/4   | TEXAS  | 28       |
| N/A                  | LEASE - OIL AND GAS | HORTENSE BARRERE TRUSTEE OF THE HORTENSE BARRERE FAMILY TRUST  | ANADARKO PETROLEUM CORPORATION      | 11/13/1997 | 961  | 723  | 4N       | 13ECM | 12      | 4N13ECM12   | 4N-13ECM<br>Sec.12: NE/4   | TEXAS  | 28       |
| N/A                  | LEASE - OIL AND GAS | HUBERT AND HELEN ELROD TRUST BY HUBERT ELROD TRUSTEE   | ANADARKO PETROLEUM CORPORATION      | 11/1/1997  | 963  | 744  | 4N       | 13ECM | 12      | 4N13ECM12   | 4N-13ECM<br>Sec.12: NE/4   | TEXAS  | 28       |
| 33019000             | LEASE - OIL AND GAS | INTER-STATE CATTLE LOAN CO   | PANHANDLE EASTERN PIPE LINE CO      | 6/2/1941   | 231  | 72   | 4N       | 13ECM | 12      | 4N13ECM12   | 4N-13ECM<br>Sec.12: NW/4   | TEXAS  | 28       |
| N/A                  | LEASE - OIL AND GAS | JAY LILE A MARRIED MAN DEALING IN HIS SOLE AND SEPARATE PROPERTY   | ANADARKO PETROLEUM CORPORATION      | 11/1/1997  | 958  | 585  | 4N       | 13ECM | 12      | 4N13ECM12   | 4N-13ECM<br>Sec.12: NE/4   | TEXAS  | 28       |
| N/A                  | LEASE - OIL AND GAS | JENNIE LOU LONG MCKINNON A MARRIED WOMAN DEALING IN HER SOLE AND SEPARATE PROPERTY                                     | ANADARKO PETROLEUM CORPORATION      | 11/1/1997  | 958  | 557  | 4N       | 13ECM | 12      | 4N13ECM12   | 4N-13ECM<br>Sec.12: NE/4   | TEXAS  | 28       |
| N/A                  | LEASE - OIL AND GAS | JERRY W RIZLEY AND MARGARET RIZLEY HIS WIFE  | ANADARKO PETROLEUM CORPORATION      | 11/13/1997 | 961  | 439  | 4N       | 13ECM | 12      | 4N13ECM12   | 4N-13ECM<br>Sec.12: NE/4   | TEXAS  | 28       |
| N/A                  | LEASE - OIL AND GAS | KARICK ASA PRICE & FIRST UNION NATIONAL BANK OF FLORIDA CO-TRUSTEES OF THE MARIORIE H PRICE TESTAMENTARY TRUST         | ANADARKO PETROLEUM CORPORATION      | 11/15/1997 | 961  | 725  | 4N       | 13ECM | 12      | 4N13ECM12   | 4N-13ECM<br>Sec.12: NE/4   | TEXAS  | 28       |
| N/A                  | LEASE - OIL AND GAS | LAMOYNE COX AND JOHN COX HER HUSBAND   | ANADARKO PETROLEUM CORPORATION      | 11/13/1997 | 961  | 727  | 4N       | 13ECM | 12      | 4N13ECM12   | 4N-13ECM<br>Sec.12: NE/4   | TEXAS  | 28       |
| N/A                  | LEASE - OIL AND GAS | MARGARET BRAUNER RIZLEY  | ANADARKO PETROLEUM CORPORATION      | 2/1/1998   | 965  | 742  | 4N       | 13ECM | 12      | 4N13ECM12   | 4N-13ECM<br>Sec.12: NE/4   | TEXAS  | 28       |

Exhibit A - Leases to Assignment, Conveyance and Bill of Sale between PanHugoion Partners LLC and BCE-Mach LLC

| Agreement # | Agreement Type      | Original Lessor  | Original Lessee                     | Date       | Book | Page | Township | Range | Section | Concatenate | Legal Description  | County | Footnote |
|-------------|---------------------|--|-------------------------------------|------------|------|------|----------|-------|---------|-------------|--|--------|----------|
| N/A         | LEASE - OIL AND GAS | MARY DONNA LONG WILLMETH A MARRIED WOMAN DEALING IN HER SOLE AND SEPARATE PROPERTY                             | ANADARKO PETROLEUM CORPORATION      | 11/19/1997 | 959  | 748  | 4N       | 13ECM | 12      | 4N13ECM12   | 4N-13ECM Sec. 12; NE/4   | TEXAS  | 28       |
| N/A         | LEASE - OIL AND GAS | MAX D RIZLEY A MARRIED MAN DEALING IN HIS SOLE AND SEPARATE PROPERTY   | ANADARKO PETROLEUM CORPORATION      | 11/13/1997 | 961  | 441  | 4N       | 13ECM | 12      | 4N13ECM12   | 4N-13ECM Sec. 12; NE/4   | TEXAS  | 28       |
| N/A         | LEASE - OIL AND GAS | MELVIN R CAMP SR INDIVIDUALLY AND AS EXECUTOR OF THE ESTATE OF M ELAINE CAMP, DECEASED                         | ANADARKO PETROLEUM CORPORATION      | 11/10/197  | 965  | 181  | 4N       | 13ECM | 12      | 4N13ECM12   | 4N-13ECM Sec. 12; NE/4   | TEXAS  | 28       |
| N/A         | LEASE - OIL AND GAS | ROBERT S RIZLEY A SINGLE MAN   | ANADARKO PETROLEUM CORPORATION      | 1/15/1998  | 962  | 468  | 4N       | 13ECM | 12      | 4N13ECM12   | 4N-13ECM Sec. 12; NE/4   | TEXAS  | 28       |
| N/A         | LEASE - OIL AND GAS | W K PRICE & FIRST UNION NATIONAL BANK OF FLORIDA CO-TRUSTEES OF THE MARIORIE H PRICE TESTAMENTARY TRUST        | ANADARKO PETROLEUM CORPORATION      | 1/20/1998  | 967  | 177  | 4N       | 13ECM | 12      | 4N13ECM12   | 4N-13ECM Sec. 12; NE/4   | TEXAS  | 28       |
| 3301800     | LEASE - OIL AND GAS | INTER-STATE CATTLE LOAN COMPANY  | PANHANDLE EASTERN PIPE LINE CO      | 6/2/1941   | 231  | 71   | 4N       | 13ECM | 14      | 4N13ECM14   | 4N-13ECM Sec. 14; ALL  | TEXAS  | 28       |
| 85147000    | LEASE - OIL AND GAS | JAMES E SHAFFER AND MADDIE A SHAFFER HIS WIFE  | PANHANDLE EASTERN PIPE LINE COMPANY | 11/19/1942 | 233  | 196  | 4N       | 13ECM | 18      | 4N13ECM18   | 4N-13ECM Sec. 18; W/2  | TEXAS  | 28       |
| 85146000    | LEASE - OIL AND GAS | R B SMITH AND IRENE G SMITH HIS WIFE   | PANHANDLE EASTERN PIPE LINE COMPANY | 11/19/1942 | 240  | 4    | 4N       | 13ECM | 18      | 4N13ECM18   | 4N-13ECM Sec. 18; SE/4   | TEXAS  | 28       |
| 85148000    | LEASE - OIL AND GAS | ROGER Y SHAFFER AND MAYME SHAFFER HIS WIFE   | PANHANDLE EASTERN PIPE LINE COMPANY | 11/19/1942 | 240  | 7    | 4N       | 13ECM | 18      | 4N13ECM18   | 4N-13ECM Sec. 18; NE/4   | TEXAS  | 28       |
| 95853000    | LEASE - OIL AND GAS | JAMES E. SHAFFER ET UX   | HENRY V. WACKER                     | 3/1/1944   | 232  | 543  | 4N       | 13ECM | 19      | 4N13ECM19   | SECTION 19; NE/4 LIMITED TO RIGHTS BELOW THE BASE OF THE CHASE FORMATION | TEXAS  | 28       |
| 85120000    | LEASE - OIL AND GAS | O C GLATTHAAR AND BESSIE GLATTHAAR HIS WIFE  | PANHANDLE EASTERN PIPE LINE COMPANY | 6/3/1941   | 210  | 99   | 4N       | 13ECM | 19      | 4N13ECM19   | 4N-13ECM Sec. 19; E/2 W/2; Lots 1, 2, 3, 4                               | TEXAS  | 28       |
| 85120000    | LEASE - OIL AND GAS | O C GLATTHAAR AND BESSIE GLATTHAAR HIS WIFE  | PANHANDLE EASTERN PIPE LINE COMPANY | 6/3/1941   | 210  | 99   | 4N       | 13ECM | 20      | 4N13ECM20   | 4N-13ECM Sec. 20; NW/4; S/2  | TEXAS  | 28       |
| 85301000    | LEASE - OIL AND GAS | COMMISSIONERS OF THE LAND OFFICE STATE OF OKLAHOMA CS-6022   | J E WOOD                            | 3/25/1946  | 260  | 169  | 4N       | 13ECM | 21      | 4N13ECM21   | 4N-13ECM Sec. 21; NW/4   | TEXAS  | 28       |
| 85107000    | LEASE - OIL AND GAS | FRANCIS J GROVE AND OPAL GROVE HIS WIFE; EUGENE R GROVE AND LILLIE GROVE HIS WIFE                              | PANHANDLE EASTERN PIPE LINE COMPANY | 10/29/1974 | 231  | 246  | 4N       | 13ECM | 21      | 4N13ECM21   | 4N-13ECM Sec. 21; SW/4   | TEXAS  | 28       |
| 85106000    | LEASE - OIL AND GAS | LEON ALLEN AND MARY ALLEN HIS WIFE   | PANHANDLE EASTERN PIPE LINE COMPANY | 11/6/1941  | 231  | 248  | 4N       | 13ECM | 21      | 4N13ECM21   | 4N-13ECM Sec. 21; NE/4   | TEXAS  | 28       |
| 85120000    | LEASE - OIL AND GAS | O C GLATTHAAR AND BESSIE GLATTHAAR HIS WIFE  | PANHANDLE EASTERN PIPE LINE COMPANY | 6/3/1941   | 210  | 99   | 4N       | 13ECM | 21      | 4N13ECM21   | 4N-13ECM Sec. 21; SE/4   | TEXAS  | 28       |
| 33020000    | LEASE - OIL AND GAS | CONTINENTAL ASSURANCE COMPANY, A CORPORATION   | FRANK PARKES                        | 6/4/1941   | 210  | 136  | 4N       | 13ECM | 22      | 4N13ECM22   | 4N-13ECM Sec. 22; N/2  | TEXAS  | 28       |
| 85120000    | LEASE - OIL AND GAS | O C GLATTHAAR AND BESSIE GLATTHAAR HIS WIFE  | PANHANDLE EASTERN PIPE LINE COMPANY | 6/3/1941   | 210  | 99   | 4N       | 13ECM | 22      | 4N13ECM22   | 4N-13ECM Sec. 22; SW/4   | TEXAS  | 28       |
| 85746000    | LEASE - OIL AND GAS | ROY P VAIL AND HELEN J VAIL CO-TRUSTEES OF THE VAIL-GLATTHAAR FAMILY TRUST DATED THE 28TH DAY OF JANUARY, 1984 | ANADARKO PETROLEUM CORPORATION      | 11/10/1997 | 959  | 753  | 4N       | 13ECM | 22      | 4N13ECM22   | 4N-13ECM Sec. 22; N/2 SW/4; S/2 SW/4                                     | TEXAS  | 28       |
| 33052000    | LEASE - OIL AND GAS | EDDIE T POWELL A SINGLE AND UNMARRIED MAN  | PANHANDLE EASTERN PIPE LINE COMPANY | 11/9/1944  | 251  | 203  | 4N       | 13ECM | 23      | 4N13ECM23   | 4N-13ECM Sec. 23; NW/4   | TEXAS  | 28       |
| 33038000    | LEASE - OIL AND GAS | FAUNNES WILSON AND LILLIE B WILSON HIS WIFE  | PANHANDLE EASTERN PIPE LINE COMPANY | 9/19/1945  | 251  | 458  | 4N       | 13ECM | 23      | 4N13ECM23   | 4N-13ECM Sec. 23; SE/4   | TEXAS  | 28       |
| 33021000    | LEASE - OIL AND GAS | H W WACKER AND ELGIE WACKER HIS WIFE; GREAT SOUTHERN LIFE INSURANCE COMPANY                                    | PANHANDLE EASTERN PIPE LINE COMPANY | 10/30/1941 | 231  | 265  | 4N       | 13ECM | 23      | 4N13ECM23   | 4N-13ECM Sec. 23; NE/4   | TEXAS  | 28       |

Exhibit A - Leases to Assignment, Conveyance and Bill of Sale between PanHugoton Partners LLC and BCE-Mach LLC

| Agreement # | Agreement Type      | Original Lessor   | Original Lessee                     | Date       | Book | Page | Township | Range | Section | Concaterstate | Legal Description                            | County | Footnote |
|-------------|---------------------|---|-------------------------------------|------------|------|------|----------|-------|---------|---------------|--|--------|----------|
| 33016000    | LEASE - OIL AND GAS | WINFIELD A POWELLA SINGLE MAN; KENNETH POWELL AND GLADYS POWELL HIS WIFE  | PANHANDLE EASTERN PIPE LINE COMPANY | 7/17/1941  | 231  | 215  | 4N       | 13ECM | 23      | 4N13ECM23     | 4N-13ECM Sec. 23; SW/4                       | TEXAS  | 28       |
| 85189000    | LEASE - OIL AND GAS | MARTIN H KEENAN AND KATE KEENAN HIS WIFE                                  | J W MCCOLL                          | 3/24/1941  | 210  | 47   | 4N       | 13ECM | 25      | 4N13ECM25     | 4N-13ECM Sec. 25; NW/4                       | TEXAS  | 28       |
| 85181000    | LEASE - OIL AND GAS | MARTIN KEENAN AND KATE KEENAN HIS WIFE                                    | EMPIRE OIL AND REFINING COMPANY     | 3/28/1936  | 198  | 539  | 4N       | 13ECM | 25      | 4N13ECM25     | 4N-13ECM Sec. 25; E2; SW/4                   | TEXAS  | 28       |
| 85181000    | LEASE - OIL AND GAS | MARTIN KEENAN AND KATE KEENAN HIS WIFE                                    | EMPIRE OIL AND REFINING COMPANY     | 3/28/1936  | 198  | 539  | 4N       | 13ECM | 26      | 4N13ECM26     | 4N-13ECM Sec. 26; E2                         | TEXAS  | 28       |
| 85123000    | LEASE - OIL AND GAS | PAUL A SMITH AND RUTH SMITH HIS WIFE                                      | PANHANDLE EASTERN PIPE LINE COMPANY | 7/17/1941  | 231  | 222  | 4N       | 13ECM | 27      | 4N13ECM27     | 4N-13ECM Sec. 27; N2; S2; NW/4               | TEXAS  | 28       |
| 85143000    | LEASE - OIL AND GAS | R B SMITH AND IRENE G SMITH HIS WIFE                                      | PANHANDLE EASTERN PIPE LINE COMPANY | 5/23/1942  | 231  | 286  | 4N       | 13ECM | 30      | 4N13ECM30     | 4N-13ECM Sec. 30; All                        | TEXAS  | 28       |
| 85123000    | LEASE - OIL AND GAS | PAUL A SMITH AND RUTH SMITH HIS WIFE                                      | PANHANDLE EASTERN PIPE LINE COMPANY | 7/17/1941  | 231  | 222  | 4N       | 13ECM | 34      | 4N13ECM34     | 4N-13ECM Sec. 34; SW/4                       | TEXAS  | 28       |
| 85188000    | LEASE - OIL AND GAS | EULA BURK A SINGLE WOMAN  | T B ROACH                           | 3/24/1942  | 232  | 100  | 4N       | 13ECM | 35      | 4N13ECM35     | 4N-13ECM Sec. 35; NE/4 NE/4                  | TEXAS  | 28       |
| 85187000    | LEASE - OIL AND GAS | L D MARR AND JULIA LEE MARR HIS WIFE                                      | H W LONG                            | 1/25/1941  | 210  | 20   | 4N       | 13ECM | 35      | 4N13ECM35     | 4N-13ECM Sec. 35; W2; NE/4; SE/4; NE/4; NW/4 | TEXAS  | 28       |
| 85210000    | LEASE - OIL AND GAS | LOLA AND EDD GRIFFITH HER HUSBAND   | J W MCCOLL                          | 3/10/1941  | 210  | 48   | 4N       | 13ECM | 35      | 4N13ECM35     | 4N-13ECM Sec. 35; SE/4                       | TEXAS  | 28       |
| 33016000    | LEASE - OIL AND GAS | WINFIELD A POWELL A SINGLE MAN; KENNETH POWELL AND GLADYS POWELL HIS WIFE | PANHANDLE EASTERN PIPE LINE COMPANY | 7/17/1941  | 231  | 215  | 4N       | 13ECM | 35      | 4N13ECM35     | 4N-13ECM Sec. 35; SW/4                       | TEXAS  | 28       |
| 85204000    | LEASE - OIL AND GAS | EVALEEN HENSON A WIDOW  | PANHANDLE EASTERN PIPE LINE COMPANY | 7/28/1948  | 257  | 176  | 4N       | 13ECM | 36      | 4N13ECM36     | 4N-13ECM Sec. 36; NE/4 NE/4                  | TEXAS  | 28       |
| 85184000    | LEASE - OIL AND GAS | KATE KEENAN A WIDOW   | PANHANDLE EASTERN PIPE LINE COMPANY | 4/30/1947  | 257  | 114  | 4N       | 13ECM | 36      | 4N13ECM36     | 4N-13ECM Sec. 36; NE/4 NE/4                  | TEXAS  | 28       |
| 85181000    | LEASE - OIL AND GAS | MARTIN KEENAN AND KATE KEENAN HIS WIFE                                    | EMPIRE OIL AND REFINING COMPANY     | 3/28/1936  | 198  | 539  | 4N       | 13ECM | 36      | 4N13ECM36     | 4N-13ECM Sec. 36; NE/4 NE/4                  | TEXAS  | 28       |
| 85186000    | LEASE - OIL AND GAS | W R WALLACE AND MARIE HENSON WALLACE HIS WIFE                             | PANHANDLE EASTERN PIPE LINE COMPANY | 4/14/1949  | 257  | 229  | 4N       | 13ECM | 36      | 4N13ECM36     | 4N-13ECM Sec. 36; NE/4 NE/4                  | TEXAS  | 28       |
| 85158000    | LEASE - OIL AND GAS | GLENN BROCE AND EDITH M BROCE HIS WIFE                                    | PANHANDLE EASTERN PIPE LINE COMPANY | 7/6/1943   | 232  | 221  | 4N       | 13ECM | 7       | 4N13ECM7      | 4N-13ECM Sec. 7; NE/4                        | TEXAS  | 28       |
| 85151000    | LEASE - OIL AND GAS | R M GEORGE A WIDOWER  | PANHANDLE EASTERN PIPE LINE COMPANY | 12/11/1942 | 240  | 8    | 4N       | 13ECM | 7       | 4N13ECM7      | 4N-13ECM Sec. 7; SE/4                        | TEXAS  | 28       |
| 85149000    | LEASE - OIL AND GAS | ROGER Y SHAFFER AND MAYME SHAFFER HUSBAND AND WIFE                        | PANHANDLE EASTERN PIPE LINE COMPANY | 11/25/1942 | 240  | 6    | 4N       | 13ECM | 7       | 4N13ECM7      | 4N-13ECM Sec. 7; W/2                         | TEXAS  | 28       |
| 33037000    | LEASE - OIL AND GAS | INTER-STATE CATTLE LOAN COMPANY   | EMPIRE OIL AND REFINING COMPANY     | 9/29/1936  | 204  | 122  | 4N       | 14ECM | 16      | 4N14ECM16     | 4N-14ECM Sec. 16; E/2; NE/4; S2; W2; NE/4    | TEXAS  | 28       |
| 33036000    | LEASE - OIL AND GAS | THE SOUTHWESTERN LIVE STOCK AND LOAN COMPANY                              | EMPIRE OIL AND REFINING COMPANY     | 5/31/1933  | 189  | 397  | 4N       | 14ECM | 16      | 4N14ECM16     | 4N-14ECM Sec. 16; NW/4                       | TEXAS  | 28       |
| 33049000    | LEASE - OIL AND GAS | INTER-STATE CATTLE LOAN COMPANY   | REPUBLIC NATURAL GAS COMPANY        | 2/16/1942  | 232  | 79   | 4N       | 14ECM | 17      | 4N14ECM17     | 4N-14ECM Sec. 17; NW/4                       | TEXAS  | 28       |
| N/A         | LEASE - OIL AND GAS | INTER-STATE CATTLE LOAN COMPANY   | REPUBLIC NATURAL GAS COMPANY        | 11/22/1939 | 217  | 127  | 4N       | 14ECM | 17      | 4N14ECM17     | 4N-14ECM Sec. 17; SW/4                       | TEXAS  | 28       |
| 33037000    | LEASE - OIL AND GAS | INTER-STATE CATTLE LOAN COMPANY   | EMPIRE OIL AND REFINING COMPANY     | 9/19/1936  | 204  | 122  | 4N       | 14ECM | 17      | 4N14ECM17     | 4N-14ECM Sec. 17; SE/4                       | TEXAS  | 28       |
| 33036000    | LEASE - OIL AND GAS | THE SOUTHWESTERN LIVE STOCK AND LOAN COMPANY                              | EMPIRE OIL AND REFINING COMPANY     | 5/31/1933  | 189  | 397  | 4N       | 14ECM | 17      | 4N14ECM17     | 4N-14ECM Sec. 17; NE/4                       | TEXAS  | 28       |
| 85177000    | LEASE - OIL AND GAS | INTER-STATE CATTLE LOAN COMPANY   | F C HALL                            | 10/10/1935 | 176  | 552  | 4N       | 14ECM | 18      | 4N14ECM18     | 4N-14ECM Sec. 18; NE/4                       | TEXAS  | 28       |
| 33036000    | LEASE - OIL AND GAS | THE SOUTHWESTERN LIVE STOCK AND LOAN COMPANY                              | EMPIRE OIL AND REFINING COMPANY     | 5/31/1933  | 189  | 397  | 4N       | 14ECM | 18      | 4N14ECM18     | 4N-14ECM Sec. 18; NE/4                       | TEXAS  | 28       |
| 33034000    | LEASE - OIL AND GAS | THE SOUTHWESTERN LIVE STOCK AND LOAN COMPANY                              | EMPIRE OIL AND REFINING COMPANY     | 11/6/1933  | 192  | 11   | 4N       | 14ECM | 18      | 4N14ECM18     | 4N-14ECM Sec. 18; S2; SE/4; N2; SE/4         | TEXAS  | 28       |

Exhibit A - Leases to Assignment, Conveyance and Bill of Sale between Panflugoton Partners LLC and BCE-Mach LLC

| Agreement # | Agreement Type      | Original Lessor   | Original Lessee                     | Date       | Book | Page | Township | Range | Section | Concomitate | Legal Description  | County | Footnote |
|-------------|---------------------|---|-------------------------------------|------------|------|------|----------|-------|---------|-------------|--|--------|----------|
| 33036000    | LEASE - OIL AND GAS | THE SOUTHWESTERN LIVE STOCK AND LOAN COMPANY  | EMPIRE OIL AND REFINING COMPANY     | 5/31/1933  | 189  | 397  | 4N       | 14ECM | 19      | 4N14ECM19   | 4N-14ECM<br>Sec. 19: E2 SE/4; E2 NE/4                                  | TEXAS  | 28       |
| 33034000    | LEASE - OIL AND GAS | THE SOUTHWESTERN LIVE STOCK AND LOAN COMPANY  | EMPIRE OIL AND REFINING COMPANY     | 11/6/1933  | 192  | 11   | 4N       | 14ECM | 19      | 4N14ECM19   | 4N-14ECM<br>Sec. 19: NW/4 NW/4; S/2 NW/4; SW/4 SE/4                    | TEXAS  | 28       |
| 33036000    | LEASE - OIL AND GAS | THE SOUTHWESTERN LIVE STOCK AND LOAN COMPANY  | EMPIRE OIL AND REFINING COMPANY     | 5/31/1933  | 189  | 397  | 4N       | 14ECM | 20      | 4N14ECM20   | 4N-14ECM<br>Sec. 20: NW/4  | TEXAS  | 28       |
| 33034000    | LEASE - OIL AND GAS | THE SOUTHWESTERN LIVE STOCK AND LOAN COMPANY  | EMPIRE OIL AND REFINING COMPANY     | 11/6/1933  | 192  | 11   | 4N       | 14ECM | 29      | 4N14ECM29   | 4N-14ECM<br>Sec. 29: N/2 NW/4  | TEXAS  | 28       |
| 85181000    | LEASE - OIL AND GAS | MARTIN KEENAN AND KATE KEENAN HIS WIFE  | EMPIRE OIL AND REFINING COMPANY     | 3/28/1936  | 198  | 539  | 4N       | 14ECM | 30      | 4N14ECM30   | 4N-14ECM<br>Sec. 30: SE/4; W/2   | TEXAS  | 28       |
| 85201000    | LEASE - OIL AND GAS | CHARLES U REUST AND FLORA E REUST HIS WIFE  | EMPIRE OIL AND REFINING COMPANY     | 5/17/1933  | 189  | 393  | 4N       | 14ECM | 32      | 4N14ECM32   | 4N-14ECM<br>Sec. 32: E2 SE/4; NE/4 NE/4; SE/4 NE/4; W/2 NE/4; W/2 SE/4 | TEXAS  | 28       |
| 33030000    | LEASE - OIL AND GAS | DELLA DELONG A SINGLE WOMAN   | EMPIRE OIL AND REFINING COMPANY     | 4/24/1933  | 180  | 457  | 4N       | 14ECM | 5       | 4N14ECM5    | 4N-14ECM<br>Sec. 5: E/2  | TEXAS  | 28, 30   |
| 33029000    | LEASE - OIL AND GAS | JAMES W J WILLIAMSON AND DAISY WILLIAMSON HIS WIFE  | EMPIRE OIL AND REFINING COMPANY     | 6/30/1933  | 189  | 460  | 4N       | 14ECM | 5       | 4N14ECM5    | 4N-14ECM<br>Sec. 5: NW/4   | TEXAS  | 28, 30   |
| 85167000    | LEASE - OIL AND GAS | THE FEDERAL FARM MORTGAGE CORPORATION BY THE FEDERAL LAND BANK OF WICHITA, WICHITA, KANSAS ITS AGENT AND ATTORNEY-IN-FACT | PANHANDLE EASTERN PIPE LINE COMPANY | 7/9/1943   | 232  | 296  | 4N       | 14ECM | 5       | 4N14ECM5    | 4N-14ECM<br>Sec. 5: SW/4   | TEXAS  | 28, 30   |
| N/A         | LEASE - OIL AND GAS | C DAVID LONG A MARRIED MAN DEALING IN HIS SOLE AND SEPARATE PROPERTY  | ANADARKO PETROLEUM CORPORATION      | 11/17/1997 | 958  | 555  | 4N       | 14ECM | 7       | 4N14ECM7    | 4N-14ECM<br>Sec. 7: NW/4   | TEXAS  | 28, 32   |
| N/A         | LEASE - OIL AND GAS | HELEN EASTERWOOD BOUNDS A SINGLE WOMAN  | ANADARKO PETROLEUM CORPORATION      | 10/21/1997 | 958  | 574  | 4N       | 14ECM | 7       | 4N14ECM7    | 4N-14ECM<br>Sec. 7: NW/4   | TEXAS  | 28, 32   |
| N/A         | LEASE - OIL AND GAS | HUBERT AND HELEN ELROD TRUST BY HUBERT ELROD TRUSTEE  | ANADARKO PETROLEUM CORPORATION      | 11/17/1997 | 963  | 742  | 4N       | 14ECM | 7       | 4N14ECM7    | 4N-14ECM<br>Sec. 7: NW/4   | TEXAS  | 28, 32   |
| N/A         | LEASE - OIL AND GAS | JAY LILE A MARRIED MAN DEALING IN HIS SOLE AND SEPARATE PROPERTY  | ANADARKO PETROLEUM CORPORATION      | 11/17/1997 | 958  | 567  | 4N       | 14ECM | 7       | 4N14ECM7    | 4N-14ECM<br>Sec. 7: NW/4   | TEXAS  | 28, 32   |
| N/A         | LEASE - OIL AND GAS | JENNIE LOU LONG MCKINNON A MARRIED WOMAN DEALING IN HER SOLE AND SEPARATE PROPERTY  | ANADARKO PETROLEUM CORPORATION      | 11/17/1997 | 958  | 559  | 4N       | 14ECM | 7       | 4N14ECM7    | 4N-14ECM<br>Sec. 7: NW/4   | TEXAS  | 28, 32   |
| N/A         | LEASE - OIL AND GAS | MARY DONNA LONG WILMETH A MARRIED WOMAN DEALING IN HER SOLE AND SEPARATE PROPERTY   | ANADARKO PETROLEUM CORPORATION      | 11/19/1997 | 959  | 746  | 4N       | 14ECM | 7       | 4N14ECM7    | 4N-14ECM<br>Sec. 7: NW/4   | TEXAS  | 28, 32   |
| 33034000    | LEASE - OIL AND GAS | THE SOUTHWESTERN LIVE STOCK AND LOAN COMPANY  | EMPIRE OIL AND REFINING COMPANY     | 11/6/1933  | 192  | 11   | 4N       | 14ECM | 7       | 4N14ECM7    | 4N-14ECM<br>Sec. 7: E2 SE/4; W/2 SW/4                                  | TEXAS  | 28       |
| N/A         | LEASE - OIL AND GAS | TWILA EASTERWOOD A SINGLE WOMAN   | ANADARKO PETROLEUM CORPORATION      | 10/27/1997 | 958  | 561  | 4N       | 14ECM | 7       | 4N14ECM7    | 4N-14ECM<br>Sec. 7: NW/4   | TEXAS  | 28, 32   |
| N/A         | LEASE - OIL AND GAS | VERA JANE EASTERWOOD A SINGLE WOMAN   | ANADARKO PETROLEUM CORPORATION      | 10/27/1997 | 958  | 563  | 4N       | 14ECM | 7       | 4N14ECM7    | 4N-14ECM<br>Sec. 7: NW/4   | TEXAS  | 28, 32   |
| 33035000    | LEASE - OIL AND GAS | ALBERT GUMPER AND ROSA GUMPER HIS WIFE  | EMPIRE OIL AND REFINING COMPANY     | 5/12/1933  | 180  | 542  | 4N       | 14ECM | 9       | 4N14ECM9    | 4N-14ECM<br>Sec. 9: E2 NE/4; W/2 NE/4; W/2 SE/4                        | TEXAS  | 28, 31   |
| 33035000    | LEASE - OIL AND GAS | ALBERT GUMPER AND ROSA GUMPER HIS WIFE  | EMPIRE OIL AND REFINING COMPANY     | 5/12/1933  | 180  | 542  | 4N       | 14ECM | 9       | 4N14ECM9    | 4N-14ECM<br>Sec. 9: E2 SE/4  | TEXAS  | 28, 31   |
| 33031003    | LEASE - OIL AND GAS | GEORGE H CLEM AND MARVELLE E CLEM HIS WIFE  | PANHANDLE EASTERN PIPE LINE COMPANY | 4/9/1947   | 257  | 99   | 4N       | 14ECM | 9       | 4N14ECM9    | 4N-14ECM<br>Sec. 9: W/2 SW/4   | TEXAS  | 28, 31   |
| 33031002    | LEASE - OIL AND GAS | MARIE HENSON WALLACE AND W R WALLACE HER HUSBAND; AND EVALEEN HENSON A SINGLE WOMAN                                       | CITIES SERVICE OIL COMPANY          | 7/24/1943  | 244  | 188  | 4N       | 14ECM | 9       | 4N14ECM9    | 4N-14ECM<br>Sec. 9: W/2 SW/4   | TEXAS  | 28, 31   |
| 33031001    | LEASE - OIL AND GAS | THE FEDERAL LAND BANK OF WICHITA, WICHITA, KANSAS   | T B ROACH                           | 9/18/1941  | 232  | 65   | 4N       | 14ECM | 9       | 4N14ECM9    | 4N-14ECM<br>Sec. 9: E2 SW/4; W/2 NW/4; W/2 SW/4; E2 NW/4               | TEXAS  | 28, 31   |
| 33169000    | LEASE - OIL AND GAS | CHARLES E CHITTENDEN AND JOANNA M CHITTENDEN HIS WIFE   | PANHANDLE EASTERN PIPE LINE COMPANY | 7/19/1941  | 231  | 88   | 4N       | 16ECM | 11      | 4N16ECM11   | 4N-16ECM<br>Sec. 11: S/2 NW/4; NW/4 NW/4                               | TEXAS  | 28       |

Exhibit A - Leases to Assignment, Conveyance and Bill of Sale between PanHugoton Partners LLC and BCE-Mach LLC

| Agreement # | Agreement Type      | Original Lessor  | Original Lessee                     | Date       | Book | Page | Township | Range | Section | Concomitant | Legal Description                              | County | Footnote |
|-------------|---------------------|--|-------------------------------------|------------|------|------|----------|-------|---------|-------------|--|--------|----------|
| 33167000    | LEASE - OIL AND GAS | GEORGE D LOWRY AND WIFE ROSA LOWRY   | PEERLESS OIL AND GAS COMPANY        | 11/22/1942 | 210  | 207  | 4N       | 16ECM | 11      | 4N16ECM11   | 4N-16ECM<br>Sec. 11: E/2 NE/4; SW/4; SW/4 NE/4 | TEXAS  | 28       |
| 33168000    | LEASE - OIL AND GAS | GOTTILIEB WERNER THE FORMER HUSBAND OF ELIZABETH WERNER DECEASED AND ANNA WERNER HIS WIFE ET AL  | VRGIL THURMAN                       | 8/12/1939  | 215  | 586  | 4N       | 16ECM | 11      | 4N16ECM11   | 4N-16ECM<br>Sec. 11: NE/4 NW/4; NW/4 NE/4      | TEXAS  | 28       |
| 33132000    | LEASE - OIL AND GAS | JOSEPHINE LONG A WIDOW   | PANHANDLE EASTERN PIPE LINE COMPANY | 8/10/1944  | 251  | 36   | 4N       | 16ECM | 17      | 4N16ECM17   | 4N-16ECM<br>Sec. 17: ALL                       | TEXAS  | 28       |
| 33133002    | LEASE - OIL AND GAS | CLARICE SINGLETON NEVENS AND RALEIGH OWEN NEVENS HER HUSBAND ET AL   | D D HARRINGTON                      | 6/21/1947  | 257  | 124  | 4N       | 16ECM | 20      | 4N16ECM20   | 4N-16ECM<br>Sec. 20: SE/4                      | TEXAS  | 28       |
| 33133001    | LEASE - OIL AND GAS | ERNEST FISCHER AND ANNA E FISCHER HIS WIFE   | PANHANDLE EASTERN PIPE LINE COMPANY | 8/8/1944   | 251  | 33   | 4N       | 16ECM | 20      | 4N16ECM20   | 4N-16ECM<br>Sec. 20: SE/4                      | TEXAS  | 28       |
| 33132000    | LEASE - OIL AND GAS | JOSEPHINE LONG A WIDOW   | PANHANDLE EASTERN PIPE LINE COMPANY | 8/10/1944  | 251  | 36   | 4N       | 16ECM | 20      | 4N16ECM20   | 4N-16ECM<br>Sec. 20: NE/4                      | TEXAS  | 28       |
| 33135000    | LEASE - OIL AND GAS | KENNETH E LOWTHER ADMINISTRATOR OF THE ESTATE OF NELLIE BLOWTHER DECEASED; KENNETH E LOWTHER INDIVIDUALLY AND BARBARA HICKS LOWTHER HIS WIFE ET AL | SKELLY OIL COMPANY                  | 9/16/1944  | 255  | 351  | 4N       | 16ECM | 20      | 4N16ECM20   | 4N-16ECM<br>Sec. 20: NW/4                      | TEXAS  | 28       |
| 33136000    | LEASE - OIL AND GAS | WILLIAM BRUNE AND PAULINE BRUNE HUSBAND AND WIFE   | PANHANDLE EASTERN PIPE LINE COMPANY | 6/3/1944   | 232  | 625  | 4N       | 16ECM | 20      | 4N16ECM20   | 4N-16ECM<br>Sec. 20: SW/4                      | TEXAS  | 28       |
| 33178000    | LEASE - OIL AND GAS | COMMISSIONERS OF THE LAND OFFICE STATE OF OKLAHOMA OIL AND GAS MINING LEASE EB1  | STANOLIND OIL AND GAS COMPANY       | 4/7/1944   | 243  | 618  | 4N       | 17ECM | 15      | 4N17ECM15   | 4N-17ECM<br>Sec. 15: NE/4; NW/4; SE/4          | TEXAS  | 28       |
| 33177000    | LEASE - OIL AND GAS | HENRY C PETROWSKY AND ANNA D PETROWSKY HIS WIFE  | PANHANDLE EASTERN PIPE LINE COMPANY | 2/3/1943   | 240  | 28   | 4N       | 17ECM | 15      | 4N17ECM15   | 4N-17ECM<br>Sec. 15: SW/4                      | TEXAS  | 28       |
| 33177000    | LEASE - OIL AND GAS | HENRY C PETROWSKY AND ANNA D PETROWSKY HIS WIFE  | PANHANDLE EASTERN PIPE LINE COMPANY | 2/3/1943   | 240  | 28   | 4N       | 17ECM | 16      | 4N17ECM16   | 4N-17ECM<br>Sec. 16: NE/4                      | TEXAS  | 28       |
| 33120000    | LEASE - OIL AND GAS | C A MOORE A SINGLE MAN AKA CARLA MOORE   | PEERLESS OIL AND GAS COMPANY        | 12/31/1942 | 210  | 200  | 4N       | 17ECM | 18      | 4N17ECM18   | 4N-17ECM<br>Sec. 18: NE/4                      | TEXAS  | 28       |
| 33126000    | LEASE - OIL AND GAS | HARVEY E FRINROCK AND ERNA A FRINROCK HIS WIFE   | PANHANDLE EASTERN PIPE LINE COMPANY | 6/6/1941   | 231  | 77   | 4N       | 17ECM | 18      | 4N17ECM18   | 4N-17ECM<br>Sec. 18: SW/4; W/2 NW/4            | TEXAS  | 28       |
| 33125000    | LEASE - OIL AND GAS | SIDNEY F DAFFORN AND BERNICE M DAFFORN HIS WIFE  | PANHANDLE EASTERN PIPE LINE COMPANY | 8/22/1944  | 251  | 57   | 4N       | 17ECM | 18      | 4N17ECM18   | 4N-17ECM<br>Sec. 18: SE/4                      | TEXAS  | 28       |
| 33127000    | LEASE - OIL AND GAS | WHEELER A GUSTIN A SINGLE MAN  | D D HARRINGTON                      | 9/5/1946   | 251  | 618  | 4N       | 17ECM | 18      | 4N17ECM18   | 4N-17ECM<br>Sec. 18: E/2 NW/4                  | TEXAS  | 28       |
| 31807000    | LEASE - OIL AND GAS | CLEFTON L LYNCH AND DORIS E LYNCH HIS WIFE; LESLIE D LYNCH SINGLE BY CLEFTON L LYNCH ATTORNEY-IN-FACT  | ANADARKO PRODUCTION COMPANY         | 4/28/1980  | 534  | 432  | 4N       | 21ECM | 1       | 4N21ECM1    | 4N-21ECM<br>Sec. 1: Lots 3 & 4; S/2 NW/4       | BEAVER | 3        |
| 31850002    | LEASE - OIL AND GAS | COMMISSIONERS OF THE LAND OFFICE STATE OF OKLAHOMA CS 22356  | ANADARKO PETROLEUM CORPORATION      | 1/11/1999  | 1025 | 72   | 4N       | 21ECM | 10      | 4N21ECM10   | 4N-21ECM<br>Sec. 10: NW/4 NE/4                 | BEAVER | 3        |
| 31850003    | LEASE - OIL AND GAS | COMMISSIONERS OF THE LAND OFFICE STATE OF OKLAHOMA CS 22357  | ANADARKO PETROLEUM CORPORATION      | 1/11/1999  | 1025 | 68   | 4N       | 21ECM | 10      | 4N21ECM10   | 4N-21ECM<br>Sec. 10: NE/4 NW/4                 | BEAVER | 3        |
| 32246021    | LEASE - OIL AND GAS | JAMES ALBERT BLAKEMORE JR AKA JAMES A BLAKEMORE JR   | T S DUDLEY LAND COMPANY INC         | 12/28/1998 | 1020 | 508  | 4N       | 21ECM | 10      | 4N21ECM10   | 4N-21ECM<br>Sec. 10: SE/4                      | BEAVER | 3        |
| 32246015    | LEASE - OIL AND GAS | JAMES ALBERT BLAKEMORE JR AKA JAMES A BLAKEMORE JR   | T S DUDLEY LAND COMPANY INC         | 12/28/1998 | 1020 | 504  | 4N       | 21ECM | 10      | 4N21ECM10   | 4N-21ECM<br>Sec. 10: SW/4                      | BEAVER | 3        |
| 32246003    | LEASE - OIL AND GAS | JAMES ALBERT BLAKEMORE JR AKA JAMES A BLAKEMORE JR   | T S DUDLEY LAND COMPANY INC         | 12/28/1998 | 1020 | 500  | 4N       | 21ECM | 10      | 4N21ECM10   | 4N-21ECM<br>Sec. 10: NW/4; NW/4; S/2 NW/4      | BEAVER | 3        |
| 32246009    | LEASE - OIL AND GAS | JAMES ALBERT BLAKEMORE JR AKA JAMES A BLAKEMORE JR   | T S DUDLEY LAND COMPANY INC         | 12/28/1998 | 1020 | 496  | 4N       | 21ECM | 10      | 4N21ECM10   | 4N-21ECM<br>Sec. 10: S/2 NE/4                  | BEAVER | 3        |



Exhibit A - Leases to Assignment, Conveyance and Bill of Sale between PanHugoton Partners LLC and BOE-Mach LLC

| Agreement # | Agreement Type      | Original Lessor   | Original Lessee                | Date       | Book | Page | Township | Range | Section | Concatenate | Legal Description   | County | Footnote |
|-------------|---------------------|---|--------------------------------|------------|------|------|----------|-------|---------|-------------|---|--------|----------|
| 32246025    | LEASE - OIL AND GAS | MILTON H BLAKEMORE  | T S DUDLEY LAND COMPANY INC    | 12/28/1998 | 1022 | 271  | 4N       | 21ECM | 10      | 4N21ECM10   | 4N-21ECM<br>Sec.10: SE/4                                      | BEAVER | 3        |
| 32246020    | LEASE - OIL AND GAS | MILTON H BLAKEMORE  | T S DUDLEY LAND COMPANY INC    | 12/28/1998 | 1022 | 267  | 4N       | 21ECM | 10      | 4N21ECM10   | 4N-21ECM<br>Sec.10: SW/4                                      | BEAVER | 3        |
| 32246013    | LEASE - OIL AND GAS | MILTON H BLAKEMORE  | T S DUDLEY LAND COMPANY INC    | 12/28/1998 | 1022 | 263  | 4N       | 21ECM | 10      | 4N21ECM10   | 4N-21ECM<br>Sec.10: S/2 NE/4                                  | BEAVER | 3        |
| 32246006    | LEASE - OIL AND GAS | MILTON H BLAKEMORE  | T S DUDLEY LAND COMPANY INC    | 12/28/1998 | 1022 | 259  | 4N       | 21ECM | 10      | 4N21ECM10   | 4N-21ECM<br>Sec.10: NW/4 NW/4; S/2 NW/4                       | BEAVER | 3        |
| 32246007    | LEASE - OIL AND GAS | OKLAHOMA WILDLIFE CONSERVATION<br>COMMISSION<br>CLO LEASE WC-2931.4 | ANADARKO PETROLEUM CORP        | 2/16/1999  | 1021 | 450  | 4N       | 21ECM | 10      | 4N21ECM10   | 4N-21ECM<br>Sec.10: NW/4 NW/4; S/2 NE/4; S/2 NW/4; SE/4; SW/4 | BEAVER | 3        |
| 32159000    | LEASE - OIL AND GAS | PAUL G EDIGER AND WIFE SARAH<br>EDIGER AKA SARA EDIGER              | T S DUDLEY LAND COMPANY INC    | 8/5/1997   | 994  | 759  | 4N       | 21ECM | 10      | 4N21ECM10   | 4N-21ECM<br>Sec.10: NE/4 NE/4                                 | BEAVER | 3        |
| 31850001    | LEASE - OIL AND GAS | SARAH EDIGER AKA SARA EDIGER AND<br>HUSBAND PAUL G EDIGER           | T S DUDLEY LAND COMPANY INC    | 8/5/1997   | 994  | 762  | 4N       | 21ECM | 10      | 4N21ECM10   | 4N-21ECM<br>Sec.10: NE/4 NW/4; NW/4 NE/4                      | BEAVER | 3        |
| 32246016    | LEASE - OIL AND GAS | THOMAS G BLAKEMORE  | T S DUDLEY LAND COMPANY INC    | 12/28/1998 | 1020 | 480  | 4N       | 21ECM | 10      | 4N21ECM10   | 4N-21ECM<br>Sec.10: SW/4                                      | BEAVER | 3        |
| 32246022    | LEASE - OIL AND GAS | THOMAS G BLAKEMORE  | T S DUDLEY LAND COMPANY INC    | 12/28/1998 | 1020 | 482  | 4N       | 21ECM | 10      | 4N21ECM10   | 4N-21ECM<br>Sec.10: SE/4                                      | BEAVER | 3        |
| 32246004    | LEASE - OIL AND GAS | THOMAS G BLAKEMORE  | T S DUDLEY LAND COMPANY INC    | 12/28/1998 | 1020 | 488  | 4N       | 21ECM | 10      | 4N21ECM10   | 4N-21ECM<br>Sec.10: NW/4 NW/4; S/2 NW/4                       | BEAVER | 3        |
| 32246010    | LEASE - OIL AND GAS | THOMAS G BLAKEMORE  | T S DUDLEY LAND COMPANY INC    | 12/28/1998 | 1020 | 484  | 4N       | 21ECM | 10      | 4N21ECM10   | 4N-21ECM<br>Sec.10: S/2 NE/4                                  | BEAVER | 3        |
| 32246017    | LEASE - OIL AND GAS | THOMAS JERRY BLAKEMORE II   | T S DUDLEY LAND COMPANY INC    | 12/28/1998 | 1020 | 476  | 4N       | 21ECM | 10      | 4N21ECM10   | 4N-21ECM<br>Sec.10: SW/4                                      | BEAVER | 3        |
| 32246011    | LEASE - OIL AND GAS | THOMAS JERRY BLAKEMORE II   | T S DUDLEY LAND COMPANY INC    | 12/28/1998 | 1020 | 464  | 4N       | 21ECM | 10      | 4N21ECM10   | 4N-21ECM<br>Sec.10: S/2 NE/4                                  | BEAVER | 3        |
| 32246023    | LEASE - OIL AND GAS | THOMAS JERRY BLAKEMORE II   | T S DUDLEY LAND COMPANY INC    | 12/28/1998 | 1020 | 468  | 4N       | 21ECM | 10      | 4N21ECM10   | 4N-21ECM<br>Sec.10: SE/4                                      | BEAVER | 3        |
| 32246001    | LEASE - OIL AND GAS | THOMAS JERRY BLAKEMORE II   | T S DUDLEY LAND COMPANY INC    | 12/28/1998 | 1020 | 472  | 4N       | 21ECM | 10      | 4N21ECM10   | 4N-21ECM<br>Sec.10: S/2 NW/4; NW/4 NW/4                       | BEAVER | 3        |
| 32246014    | LEASE - OIL AND GAS | VICTORY PRODUCTION LLC  | T S DUDLEY LAND COMPANY INC    | 12/28/1998 | 1019 | 144  | 4N       | 21ECM | 10      | 4N21ECM10   | 4N-21ECM<br>Sec.10: SW/4                                      | BEAVER | 3        |
| 32246019    | LEASE - OIL AND GAS | VICTORY PRODUCTION LLC  | T S DUDLEY LAND COMPANY INC    | 12/28/1998 | 1019 | 140  | 4N       | 21ECM | 10      | 4N21ECM10   | 4N-21ECM<br>Sec.10: SE/4                                      | BEAVER | 3        |
| 32246008    | LEASE - OIL AND GAS | VICTORY PRODUCTION LLC  | T S DUDLEY LAND COMPANY INC    | 12/28/1998 | 1019 | 152  | 4N       | 21ECM | 10      | 4N21ECM10   | 4N-21ECM<br>Sec.10: S/2 NE/4                                  | BEAVER | 3        |
| 32246002    | LEASE - OIL AND GAS | VICTORY PRODUCTION LLC  | TEXOMA LAND CONSULTANTS<br>INC | 12/28/1998 | 1019 | 148  | 4N       | 21ECM | 10      | 4N21ECM10   | 4N-21ECM<br>Sec.10: S/2 NW/4; NW/4 NW/4                       | BEAVER | 3        |
| 32246018    | LEASE - OIL AND GAS | YEAGER TRUST DATED 4/26/90 BY JOYCE<br>E YEAGER TRUSTEE             | T S DUDLEY LAND COMPANY INC    | 12/28/1998 | 1022 | 307  | 4N       | 21ECM | 10      | 4N21ECM10   | 4N-21ECM<br>Sec.10: SW/4                                      | BEAVER | 3        |
| 32246012    | LEASE - OIL AND GAS | YEAGER TRUST DATED 4/26/90 BY JOYCE<br>E YEAGER TRUSTEE             | T S DUDLEY LAND COMPANY INC    | 12/28/1998 | 1022 | 315  | 4N       | 21ECM | 10      | 4N21ECM10   | 4N-21ECM<br>Sec.10: S/2 NE/4                                  | BEAVER | 3        |
| 32246024    | LEASE - OIL AND GAS | YEAGER TRUST DATED 4/26/90 BY JOYCE<br>E YEAGER TRUSTEE             | T S DUDLEY LAND COMPANY INC    | 12/28/1998 | 1022 | 303  | 4N       | 21ECM | 10      | 4N21ECM10   | 4N-21ECM<br>Sec.10: SE/4                                      | BEAVER | 3        |
| 32246005    | LEASE - OIL AND GAS | YEAGER TRUST DATED 4/26/90 BY JOYCE<br>E YEAGER TRUSTEE             | T S DUDLEY LAND COMPANY INC    | 12/28/1998 | 1022 | 311  | 4N       | 21ECM | 10      | 4N21ECM10   | 4N-21ECM<br>Sec.10: NW/4 NW/4; S/2 NW/4                       | BEAVER | 3        |
| 32206000    | LEASE - OIL AND GAS | OKLAHOMA WILDLIFE CONSERVATION<br>COMMISSION<br>CLO LEASE WC-2931.1 | T S DUDLEY LAND COMPANY INC    | 5/12/2001  | 1064 | 124  | 4N       | 21ECM | 16      | 4N21ECM16   | 4N-21ECM<br>Sec.16: ALL                                       | BEAVER | 3        |
| 31774000    | LEASE - OIL AND GAS | ARTHUR BENNETT AND ROSE MAE<br>BENNETT HIS WIFE                     | DALE K LAWYER                  | 4/1/1978   | 492  | 13   | 4N       | 21ECM | 2       | 4N21ECM2    | 4N-21ECM<br>Sec.2: E/2 SW/4; SE/4                             | BEAVER | 3.5      |
| 31845002    | LEASE - OIL AND GAS | H S BLAKEMORE AND T JERRY<br>BLAKEMORE                              | SHENANDOAH OIL CORPORATION     | 10/1/1976  | 455  | 317  | 4N       | 21ECM | 2       | 4N21ECM2    | 4N-21ECM<br>Sec.2: W/2 SW/4                                   | BEAVER | 3.5      |

Exhibit A - Leases to Assignment, Conveyance and Bill of Sale between PanHugoton Partners LLC and BCE-Mach LLC

| Agreement # | Agreement Type      | Original Lessor   | Original Lessee             | Date      | Book | Page | Township | Range  | Section | Concatenate | Legal Description                              | County | Footnote |
|-------------|---------------------|---|-----------------------------|-----------|------|------|----------|--------|---------|-------------|--|--------|----------|
| 31845004    | LEASE - OIL AND GAS | JAMES A BLAKEMORE JR, BETTY JANE FETTELSON AND JOYCE EILENE YEAGER FORMERLY JOYCE EILENE ELLIS SIPRA JOYCE EILENE YEAGER  | SHENANDOAH OIL CORPORATION  | 10/1/1976 | 455  | 349  | 4N       | 21ECCM | 2       | 4N21ECCM2   | 4N-21ECCM<br>Sec 2: W/2 SW/4                   | BEAVER | 3, 5     |
| 31849000    | LEASE - OIL AND GAS | LOUIS BRUCE JOHNSON, WENDY RENEE JOHNSON AND DEANNA GAIL JOHNSON  | W R GRAY                    | 5/13/1976 | 447  | 81   | 4N       | 21ECCM | 2       | 4N21ECCM2   | 4N-21ECCM<br>Sec 2: Lots 1 & 2; S/2 NE/4       | BEAVER | 3, 5     |
| 31845001    | LEASE - OIL AND GAS | MILTON H BLAKEMORE  | SHENANDOAH OIL CORPORATION  | 10/1/1976 | 455  | 301  | 4N       | 21ECCM | 2       | 4N21ECCM2   | 4N-21ECCM<br>Sec 2: W/2 SW/4                   | BEAVER | 3, 5     |
| 32024000    | LEASE - OIL AND GAS | PAUL G EDIGER AND SARA EDIGER HIS WIFE  | C M FLEETWOOD               | 6/14/1976 | 450  | 384  | 4N       | 21ECCM | 2       | 4N21ECCM2   | 4N-21ECCM<br>Sec 2: Lots 3 & 4; NW/4; S/2 NW/4 | BEAVER | 3, 5     |
| 31845003    | LEASE - OIL AND GAS | THOMAS G BLAKEMORE BY MILTON H BLAKEMORE ATTORNEY-IN-FACT   | SHENANDOAH OIL CORPORATION  | 10/1/1976 | 455  | 333  | 4N       | 21ECCM | 2       | 4N21ECCM2   | 4N-21ECCM<br>Sec 2: W/2 SW/4                   | BEAVER | 3, 5     |
| 31896001    | LEASE - OIL AND GAS | E R JONES JR AND BETTY JONES HIS WIFE   | ANADARKO PRODUCTION COMPANY | 6/20/1984 | 649  | 801  | 4N       | 21ECCM | 20      | 4N21ECCM20  | 4N-21ECCM<br>Sec 20: N/2 NW/4; W/2 NE/4        | BEAVER | 3        |
| 31896003    | LEASE - OIL AND GAS | ELBERT CARTER AND CHAROLLETTE CARTER HIS WIFE   | ANADARKO PRODUCTION COMPANY | 5/29/1984 | 649  | 578  | 4N       | 21ECCM | 20      | 4N21ECCM20  | 4N-21ECCM<br>Sec 20: E/2 NE/4; NE/4 SE/4       | BEAVER | 3        |
| 31896006    | LEASE - OIL AND GAS | ELIZABETH P LARCHIAN AND HARRY LARCHIAN HER HUSBAND   | ANADARKO PRODUCTION COMPANY | 5/29/1984 | 649  | 580  | 4N       | 21ECCM | 20      | 4N21ECCM20  | 4N-21ECCM<br>Sec 20: E/2 NE/4; NE/4 SE/4       | BEAVER | 3        |
| 31896004    | LEASE - OIL AND GAS | GERTRUDE B BROWN A WIDOW, L BARR BROWN A MARRIED MAN DEALING IN HIS OWN SEPARATE PROPERTY AND LOVA JO BARNES, SINGLE  | ANADARKO PRODUCTION COMPANY | 6/20/1984 | 649  | 580  | 4N       | 21ECCM | 20      | 4N21ECCM20  | 4N-21ECCM<br>Sec 20: W/2 NE/4                  | BEAVER | 3        |
| 31857000    | LEASE - OIL AND GAS | GERTRUDE B BROWN A WIDOW, L BARR BROWN AND MARY BROWN HIS WIFE AND LOVA JO BARNES, SINGLE   | ANADARKO PRODUCTION COMPANY | 8/7/1981  | 563  | 567  | 4N       | 21ECCM | 20      | 4N21ECCM20  | 4N-21ECCM<br>Sec 20: N/2 NW/4; S/2 NW/4        | BEAVER | 3        |
| 31858000    | LEASE - OIL AND GAS | GERTRUDE B BROWN A WIDOW, L BARR BROWN AND MARY BROWN HIS WIFE AND LOVA JO BARNES, SINGLE   | ANADARKO PRODUCTION COMPANY | 8/7/1981  | 563  | 570  | 4N       | 21ECCM | 20      | 4N21ECCM20  | 4N-21ECCM<br>Sec 20: SW/4                      | BEAVER | 3        |
| 31895000    | LEASE - OIL AND GAS | GERTRUDE B BROWN, L BARR BROWN A MARRIED MAN DEALING IN HIS SOLE AND SEPARATE PROPERTY AND LOVA JO BARNES SINGLE  | ANADARKO PRODUCTION COMPANY | 6/20/1984 | 649  | 594  | 4N       | 21ECCM | 20      | 4N21ECCM20  | 4N-21ECCM<br>Sec 20: S/2 SE/4                  | BEAVER | 3        |
| 31886001    | LEASE - OIL AND GAS | JANE B HAYDEN AND BETHALTA PATTERSON AS TRUSTEES OF THE TRUST FUND A, TRUST FUND B AND TRUST FUND C UNDER THE TERMS & PROVISIONS OF THE LAST WILL AND TESTAMENT OF VIRGINIA MORRISON DECEASED | ANADARKO PRODUCTION COMPANY | 5/23/1984 | 649  | 584  | 4N       | 21ECCM | 20      | 4N21ECCM20  | 4N-21ECCM<br>Sec 20: E/2 NE/4; NE/4 SE/4       | BEAVER | 3        |
| 31896002    | LEASE - OIL AND GAS | JEAN MARGARET PARSONS AND WAYNE PARSONS HER HUSBAND   | ANADARKO PRODUCTION COMPANY | 6/20/1984 | 649  | 797  | 4N       | 21ECCM | 20      | 4N21ECCM20  | 4N-21ECCM<br>Sec 20: N/2 NW/4; W/2 NE/4        | BEAVER | 3        |
| 31893002    | LEASE - OIL AND GAS | JOHN S WRIGHT AND LUCILLE W WRIGHT HIS WIFE   | ANADARKO PRODUCTION COMPANY | 5/23/1984 | 649  | 586  | 4N       | 21ECCM | 20      | 4N21ECCM20  | 4N-21ECCM<br>Sec 20: NW/4 SE/4                 | BEAVER | 3        |
| 31897007    | LEASE - OIL AND GAS | M C MORRISON A SINGLE MAN   | ANADARKO PRODUCTION COMPANY | 7/7/1984  | 650  | 740  | 4N       | 21ECCM | 20      | 4N21ECCM20  | 4N-21ECCM<br>Sec 20: E/2 NE/4; NE/4 SE/4       | BEAVER | 3        |
| 31896005    | LEASE - OIL AND GAS | RICHARD C CARTER AND PAM CARTER HIS WIFE  | ANADARKO PRODUCTION COMPANY | 5/29/1984 | 650  | 256  | 4N       | 21ECCM | 20      | 4N21ECCM20  | 4N-21ECCM<br>Sec 20: NE/4 SE/4; E/2 NE/4       | BEAVER | 3        |
| 31896004    | LEASE - OIL AND GAS | ROBERT S CARTER AND ANITA CARTER HIS WIFE   | ANADARKO PRODUCTION COMPANY | 5/29/1984 | 649  | 582  | 4N       | 21ECCM | 20      | 4N21ECCM20  | 4N-21ECCM<br>Sec 20: E/2 NE/4; NE/4 SE/4       | BEAVER | 3        |
| 31896003    | LEASE - OIL AND GAS | RUTH WOOLEY MCDONALD A WIDOW  | ANADARKO PRODUCTION COMPANY | 6/20/1984 | 649  | 793  | 4N       | 21ECCM | 20      | 4N21ECCM20  | 4N-21ECCM<br>Sec 20: N/2 NW/4; W/2 NE/4        | BEAVER | 3        |
| 31893001    | LEASE - OIL AND GAS | THOMAS C WRIGHT JR A SINGLE MAN   | ANADARKO PRODUCTION COMPANY | 5/23/1984 | 649  | 588  | 4N       | 21ECCM | 20      | 4N21ECCM20  | 4N-21ECCM<br>Sec 20: NW/4 SE/4                 | BEAVER | 3        |

Exhibit A - Leases to Assignment, Conveyance and Bill of Sale between PanHugoton Partners LLC and BCE-Mach LLC

| Agreement # | Agreement Type        | Original Lessor   | Original Lessee               | Date      | Book | Page | Township | Range | Section | Concaterate | Legal Description                                    | County | Footnote                             |
|-------------|-----------------------|---|-------------------------------|-----------|------|------|----------|-------|---------|-------------|--|--------|--------------------------------------|
| 31866002    | LEASE - OIL AND GAS   | WILLIAM B POWERS AND JEANNETTE POWERS AKA JEANNE L POWERS HIS WIFE (WILLIAM B POWERS SOLE HEIR OF EUGENE S POWERS DECEASED) | ANADARKO PRODUCTION COMPANY   | 5/21/1984 | 650  | 254  | 4N       | 21ECM | 20      | 4N21ECM20   | 4N-21ECM<br>Sec. 20: E/2 NE/4; NE/4 SE/4             | BEAVER | 3                                    |
| 32165032    | LEASE - OIL AND GAS   | THOMAS JERRY BLAKEMORE II   | T S DUDLEY LAND COMPANY INC   | 9/2/1988  | 1014 | 11   | 4N       | 21ECM | 21      | 4N21ECM21   | 4N-21ECM<br>Sec. 21: NE/4                            | BEAVER | 3                                    |
| 31820000    | LEASE - OIL AND GAS   | ESTHER L HANSHU   | MCFARLAND EXPLORATION COMPANY | 12/9/1980 | 546  | 26   | 4N       | 21ECM | 25      | 4N21ECM25   | 4N-21ECM<br>Sec. 25: SE/4                            | BEAVER | 3, 11                                |
| 33283015    | LEASE - OIL AND GAS   | ALBERT HERBEL AND WIFE HELEN HERBEL   | FUNK EXPLORATION              | 6/21/1982 | 588  | 604  | 4N       | 21ECM | 28      | 4N21ECM28   | 4N-21ECM<br>Sec. 28: SW/4; SW/4 NW/4; E/2 NW/4; NE/4 | BEAVER | 3                                    |
| 33283035    | FORCE POOLED INTEREST | ANN BOWLING   | FUNK EXPLORATION INC          | 2/23/1983 | N/A  | N/A  | 4N       | 21ECM | 28      | 4N21ECM28   | 4N-21ECM<br>Sec. 28: NW/4 NW/4                       | BEAVER | Force Pooling<br>Order No.<br>233772 |
| 33283035    | FORCE POOLED INTEREST | ANN BOWLING   | FUNK EXPLORATION INC          | 2/23/1983 | N/A  | N/A  | 4N       | 21ECM | 28      | 4N21ECM28   | 4N-21ECM<br>Sec. 28: NW/4 NW/4                       | BEAVER | 3, 8                                 |
| 33283004    | LEASE - OIL AND GAS   | ARVEL JONES AND MARTHA JONES HIS WIFE   | FUNK EXPLORATION              | 4/15/1982 | 584  | 409  | 4N       | 21ECM | 28      | 4N21ECM28   | 4N-21ECM<br>Sec. 28: SW/4; SW/4 NW/4; E/2 NW/4; NE/4 | BEAVER | 3                                    |
| 33283029    | LEASE - OIL AND GAS   | BERNICE M ANDERSON A SINGLE PERSON AND HER TO WALTER M ANDERSON DECEASED  | FUNK EXPLORATION INC          | 7/27/1982 | 592  | 236  | 4N       | 21ECM | 28      | 4N21ECM28   | 4N-21ECM<br>Sec. 28: NW/4 NW/4                       | BEAVER | 3                                    |
| 33283032    | LEASE - OIL AND GAS   | BERTHA V BARR A WIDOW   | FUNK EXPLORATION INC          | 2/14/1983 | 608  | 615  | 4N       | 21ECM | 28      | 4N21ECM28   | 4N-21ECM<br>Sec. 28: NW/4 NW/4                       | BEAVER | Force Pooling<br>Order No.<br>233772 |
| 33283033    | LEASE - OIL AND GAS   | DELLA E BARR A WIDOW  | FUNK EXPLORATION INC          | 2/8/1983  | 608  | 653  | 4N       | 21ECM | 28      | 4N21ECM28   | 4N-21ECM<br>Sec. 28: NW/4 NW/4                       | BEAVER | 3                                    |
| 33283031    | LEASE - OIL AND GAS   | DELLA JEAN HILBURN AND JERRY HILBURN HER HUSBAND  | FUNK EXPLORATION INC          | 8/11/1982 | 594  | 3    | 4N       | 21ECM | 28      | 4N21ECM28   | 4N-21ECM<br>Sec. 28: NW/4 NW/4                       | BEAVER | 3                                    |
| 33283016    | LEASE - OIL AND GAS   | DR RALPH H FLEHER AND BEVERLY H FISHER HUSBAND AND WIFE   | FUNK EXPLORATION              | 7/26/1982 | 592  | 141  | 4N       | 21ECM | 28      | 4N21ECM28   | 4N-21ECM<br>Sec. 28: SW/4; SW/4 NW/4; E/2 NW/4; NE/4 | BEAVER | 3                                    |
| 33283030    | LEASE - OIL AND GAS   | EARL L ANDERSEN A MARRIED PERSON ACTING INDIVIDUALLY AND HER OF WALTER M ANDERSON DECEASED                                  | FUNK EXPLORATION INC          | 7/27/1982 | 591  | 410  | 4N       | 21ECM | 28      | 4N21ECM28   | 4N-21ECM<br>Sec. 28: NW/4 NW/4                       | BEAVER | 3                                    |
| 33283012    | LEASE - OIL AND GAS   | ELIZABETH L BURDGE AND GEORGE BURDGE HER HUSBAND  | FUNK EXPLORATION              | 4/18/1982 | 584  | 393  | 4N       | 21ECM | 28      | 4N21ECM28   | 4N-21ECM<br>Sec. 28: NE/4; SW/4; E/2 NW/4; SW/4 NW/4 | BEAVER | 3                                    |
| 33283028    | LEASE - OIL AND GAS   | ELVA FAYE CLARK A SINGLE PERSON AND HER TO WALTER M ANDERSON DECEASED   | FUNK EXPLORATION INC          | 7/27/1982 | 592  | 143  | 4N       | 21ECM | 28      | 4N21ECM28   | 4N-21ECM<br>Sec. 28: NW/4 NW/4                       | BEAVER | 3                                    |
| 33283024    | FORCE POOLED INTEREST | FIDELITY BANK AS TRUSTEES FOR THE PARKES TRUST AGREEMENT  | FUNK EXPLORATION INC          | 2/23/1983 | N/A  | N/A  | 4N       | 21ECM | 28      | 4N21ECM28   | 4N-21ECM<br>Sec. 28: E/2 NW/4                        | BEAVER | Force Pooling<br>Order No.<br>233772 |
| 33283024    | FORCE POOLED INTEREST | FIDELITY BANK AS TRUSTEES FOR THE PARKES TRUST AGREEMENT  | FUNK EXPLORATION INC          | 2/23/1983 | N/A  | N/A  | 4N       | 21ECM | 28      | 4N21ECM28   | 4N-21ECM<br>Sec. 28: E/2 NW/4                        | BEAVER | 3, 8                                 |
| 33283024    | FORCE POOLED INTEREST | FIDELITY BANK AS TRUSTEES FOR THE PARKES TRUST AGREEMENT  | FUNK EXPLORATION INC          | 2/23/1983 | N/A  | N/A  | 4N       | 21ECM | 28      | 4N21ECM28   | 4N-21ECM<br>Sec. 28: SW/4                            | BEAVER | Force Pooling<br>Order No.<br>233772 |

Exhibit A - Leases to Assignment, Conveyance and Bill of Sale between PanHugoton Partners LLC and BCE-Mach LLC

| Agreement # | Agreement Type        | Original Lessor  | Original Lessee      | Date      | Book | Page | Township | Range | Section | Concatenate | Legal Description  | County | Footnote                             |
|-------------|-----------------------|--|----------------------|-----------|------|------|----------|-------|---------|-------------|--|--------|--------------------------------------|
| 33283024    | FORCE POOLED INTEREST | FIDELITY BANK AS TRUSTEES FOR THE PARKES TRUST AGREEMENT | FUNK EXPLORATION INC | 2/23/1983 | N/A  | N/A  | 4N       | 21ECM | 28      | 4N21ECM28   | 4N-21ECM<br>Sec. 28: NE/4  | BEAVER | Force Pooling<br>Order No.<br>233772 |
| 33283024    | FORCE POOLED INTEREST | FIDELITY BANK AS TRUSTEES FOR THE PARKES TRUST AGREEMENT | FUNK EXPLORATION INC | 2/23/1983 | N/A  | N/A  | 4N       | 21ECM | 28      | 4N21ECM28   | 4N-21ECM<br>Sec. 28: SW/4  | BEAVER | 3, 8                                 |
| 33283024    | FORCE POOLED INTEREST | FIDELITY BANK AS TRUSTEES FOR THE PARKES TRUST AGREEMENT | FUNK EXPLORATION INC | 2/23/1983 | N/A  | N/A  | 4N       | 21ECM | 28      | 4N21ECM28   | 4N-21ECM<br>Sec. 28: SW/4 NW/4                                   | BEAVER | 3                                    |
| 33283024    | FORCE POOLED INTEREST | FIDELITY BANK AS TRUSTEES FOR THE PARKES TRUST AGREEMENT | FUNK EXPLORATION INC | 2/23/1983 | N/A  | N/A  | 4N       | 21ECM | 28      | 4N21ECM28   | 4N-21ECM<br>Sec. 28: SW/4 NW/4                                   | BEAVER | 3, 8                                 |
| 33283024    | FORCE POOLED INTEREST | FIDELITY BANK AS TRUSTEES FOR THE PARKES TRUST AGREEMENT | FUNK EXPLORATION INC | 2/23/1983 | N/A  | N/A  | 4N       | 21ECM | 28      | 4N21ECM28   | 4N-21ECM<br>Sec. 28: NE/4  | BEAVER | 3, 8                                 |
| 33283006    | LEASE - OIL AND GAS   | FRANK OGDEN AND GLORIA OGDEN HIS WIFE                    | FUNK EXPLORATION     | 4/15/1982 | 594  | 391  | 4N       | 21ECM | 28      | 4N21ECM28   | 4N-21ECM<br>Sec. 28: NE/4, E/2 NW/4, SW/4, SW/4 NW/4             | BEAVER | 3                                    |
| 33283001    | LEASE - OIL AND GAS   | GERTRUDE B BROWN A WIDOW                                 | FUNK EXPLORATION     | 1/19/1982 | 603  | 239  | 4N       | 21ECM | 28      | 4N21ECM28   | 4N-21ECM<br>Sec. 28: E/2 NW/4, NE/4, NW/4, NW/4, SW/4, SW/4 NW/4 | BEAVER | 3                                    |
| 33283010    | LEASE - OIL AND GAS   | HOME-STAKE OIL & GAS COMPANY                             | JAMES H HUTCHISON    | 3/12/1980 | 533  | 93   | 4N       | 21ECM | 28      | 4N21ECM28   | 4N-21ECM   | BEAVER | 3                                    |
| 33283009    | LEASE - OIL AND GAS   | HOME-STAKE ROYALTY CORP                                  | JAMES H HUTCHISON    | 3/12/1980 | 533  | 91   | 4N       | 21ECM | 28      | 4N21ECM28   | 4N-21ECM<br>Sec. 28: NE/4, SW/4, E/2 NW/4, SW/4 NW/4             | BEAVER | 3                                    |
| 33283014    | LEASE - OIL AND GAS   | HUBERT K ELROD AND HELEN ELROD HIS WIFE                  | FUNK EXPLORATION     | 4/16/1982 | 583  | 798  | 4N       | 21ECM | 28      | 4N21ECM28   | 4N-21ECM<br>Sec. 28: SW/4, SW/4 NW/4, E/2 NW/4, NE/4             | BEAVER | 3                                    |
| 33283007    | LEASE - OIL AND GAS   | JANET DAVIS DEALING IN HER SOLE AND SEPARATE PROPERTY    | FUNK EXPLORATION     | 1/22/1983 | 608  | 651  | 4N       | 21ECM | 28      | 4N21ECM28   | 4N-21ECM<br>Sec. 28: NE/4, E/2 NW/4, SW/4, SW/4 NW/4             | BEAVER | 3                                    |
| 33283026    | FORCE POOLED INTEREST | JEAN HINSHAW   | FUNK EXPLORATION INC | 2/23/1983 | N/A  | N/A  | 4N       | 21ECM | 28      | 4N21ECM28   | 4N-21ECM<br>Sec. 28: SW/4 NW/4                                   | BEAVER | 3, 8                                 |
| 33283026    | FORCE POOLED INTEREST | JEAN HINSHAW   | FUNK EXPLORATION INC | 2/23/1983 | N/A  | N/A  | 4N       | 21ECM | 28      | 4N21ECM28   | 4N-21ECM<br>Sec. 28: SW/4  | BEAVER | 3                                    |
| 33283026    | FORCE POOLED INTEREST | JEAN HINSHAW   | FUNK EXPLORATION INC | 2/23/1983 | N/A  | N/A  | 4N       | 21ECM | 28      | 4N21ECM28   | 4N-21ECM<br>Sec. 28: E/2 NW/4                                    | BEAVER | Force Pooling<br>Order No.<br>233772 |
| 33283026    | FORCE POOLED INTEREST | JEAN HINSHAW   | FUNK EXPLORATION INC | 2/23/1983 | N/A  | N/A  | 4N       | 21ECM | 28      | 4N21ECM28   | 4N-21ECM<br>Sec. 28: E/2 NW/4                                    | BEAVER | 3, 8                                 |
| 33283026    | FORCE POOLED INTEREST | JEAN HINSHAW   | FUNK EXPLORATION INC | 2/23/1983 | N/A  | N/A  | 4N       | 21ECM | 28      | 4N21ECM28   | 4N-21ECM<br>Sec. 28: E/2 NW/4                                    | BEAVER | 3                                    |
| 33283026    | FORCE POOLED INTEREST | JEAN HINSHAW   | FUNK EXPLORATION INC | 2/23/1983 | N/A  | N/A  | 4N       | 21ECM | 28      | 4N21ECM28   | 4N-21ECM<br>Sec. 28: NE/4  | BEAVER | Force Pooling<br>Order No.<br>233772 |
| 33283026    | FORCE POOLED INTEREST | JEAN HINSHAW   | FUNK EXPLORATION INC | 2/23/1983 | N/A  | N/A  | 4N       | 21ECM | 28      | 4N21ECM28   | 4N-21ECM<br>Sec. 28: NE/4  | BEAVER | 3, 8                                 |
| 33283026    | FORCE POOLED INTEREST | JEAN HINSHAW   | FUNK EXPLORATION INC | 2/23/1983 | N/A  | N/A  | 4N       | 21ECM | 28      | 4N21ECM28   | 4N-21ECM<br>Sec. 28: NE/4  | BEAVER | 3                                    |

Exhibit A - Leases to Assignment, Conveyance and Bill of Sale between PanHugoton Partners LLC and BCE-Mach LLC

| Agreement # | Agreement Type        | Original Lessor   | Original Lessee      | Date       | Book | Page | Township | Range | Section | Concatenate | Legal Description  | County | Footnote                             |
|-------------|-----------------------|---|----------------------|------------|------|------|----------|-------|---------|-------------|--|--------|--------------------------------------|
| 33283037    | FORCE POOLED INTEREST | JOE MARK MYERS  | FUNK EXPLORATION INC | 2/23/1983  | N/A  | N/A  | 4N       | 21ECM | 28      | 4N21ECM28   | 4N-21ECM<br>Sec. 28: NW/4 NW/4                                 | BEAVER | Force Pooling<br>Order No.<br>233772 |
| 33283037    | FORCE POOLED INTEREST | JOE MARK MYERS  | FUNK EXPLORATION INC | 2/23/1983  | N/A  | N/A  | 4N       | 21ECM | 28      | 4N21ECM28   | 4N-21ECM<br>Sec. 28: NW/4 NW/4                                 | BEAVER | 3.8                                  |
| 33283005    | LEASE - OIL AND GAS   | JOHN BOARD AND MERLENE BOARD HIS<br>WIFE                            | FUNK EXPLORATION     | 4/15/1982  | 593  | 800  | 4N       | 21ECM | 28      | 4N21ECM28   | 4N-21ECM<br>Sec. 28: NE/4 SW/4; SW/4 NW/4; E2 NW/4             | BEAVER | 3                                    |
| 33283017    | LEASE - OIL AND GAS   | JOY GILL AKA JOYCE GILL A WIDOW LIFE<br>TENANT                      | FUNK EXPLORATION     | 7/22/1982  | 592  | 361  | 4N       | 21ECM | 28      | 4N21ECM28   | 4N-21ECM<br>Sec. 28: SW/4; SW/4 NW/4; E2 NW/4; NE/4            | BEAVER | 3                                    |
| 33283034    | FORCE POOLED INTEREST | KAYE SPIE ET AL   | FUNK EXPLORATION INC | 2/23/1983  | N/A  | N/A  | 4N       | 21ECM | 28      | 4N21ECM28   | 4N-21ECM<br>Sec. 28: NW/4 NW/4                                 | BEAVER | Force Pooling<br>Order No.<br>233772 |
| 33283034    | FORCE POOLED INTEREST | KAYE SPIE ET AL   | FUNK EXPLORATION INC | 2/23/1983  | N/A  | N/A  | 4N       | 21ECM | 28      | 4N21ECM28   | 4N-21ECM<br>Sec. 28: NW/4 NW/4                                 | BEAVER | 3.8                                  |
| 33283011    | LEASE - OIL AND GAS   | KERSHAW PROPERTIES A CO-<br>PARTNERSHIP                             | JAMES H HUTCHISON    | 3/12/1980  | 533  | 89   | 4N       | 21ECM | 28      | 4N21ECM28   | 4N-21ECM<br>Sec. 28: NE/4; SW/4; E2 NW/4; SW/4 NW/4            | BEAVER | 3                                    |
| 33283003    | LEASE - OIL AND GAS   | L BARR BROWN AKA LLOYD B BROWN A<br>MARRIED MAN ACTING INDIVIDUALLY | FUNK EXPLORATION     | 11/19/1982 | 603  | 241  | 4N       | 21ECM | 28      | 4N21ECM28   | 4N-21ECM<br>Sec. 28: E2 NW/4; NE/4; NW/4 NW/4; SW/4; SW/4 NW/4 | BEAVER | 3                                    |
| 33283022    | FORCE POOLED INTEREST | LEE BLAKE ESTATE  | FUNK EXPLORATION INC | 2/23/1983  | N/A  | N/A  | 4N       | 21ECM | 28      | 4N21ECM28   | 4N-21ECM<br>Sec. 28: NE/4                                      | BEAVER | 3.8                                  |
| 33283022    | FORCE POOLED INTEREST | LEE BLAKE ESTATE  | FUNK EXPLORATION INC | 2/23/1983  | N/A  | N/A  | 4N       | 21ECM | 28      | 4N21ECM28   | 4N-21ECM<br>Sec. 28: NE/4                                      | BEAVER | Force Pooling<br>Order No.<br>233772 |
| 33283022    | FORCE POOLED INTEREST | LEE BLAKE ESTATE  | FUNK EXPLORATION INC | 2/23/1983  | N/A  | N/A  | 4N       | 21ECM | 28      | 4N21ECM28   | 4N-21ECM<br>Sec. 28: SW/4                                      | BEAVER | 3                                    |
| 33283022    | FORCE POOLED INTEREST | LEE BLAKE ESTATE  | FUNK EXPLORATION INC | 2/23/1983  | N/A  | N/A  | 4N       | 21ECM | 28      | 4N21ECM28   | 4N-21ECM<br>Sec. 28: SW/4 NW/4                                 | BEAVER | Force Pooling<br>Order No.<br>233772 |
| 33283022    | FORCE POOLED INTEREST | LEE BLAKE ESTATE  | FUNK EXPLORATION INC | 2/23/1983  | N/A  | N/A  | 4N       | 21ECM | 28      | 4N21ECM28   | 4N-21ECM<br>Sec. 28: SW/4 NW/4                                 | BEAVER | 3.8                                  |
| 33283022    | FORCE POOLED INTEREST | LEE BLAKE ESTATE  | FUNK EXPLORATION INC | 2/23/1983  | N/A  | N/A  | 4N       | 21ECM | 28      | 4N21ECM28   | 4N-21ECM<br>Sec. 28: E2 NW/4                                   | BEAVER | 3.8                                  |
| 33283022    | FORCE POOLED INTEREST | LEE BLAKE ESTATE  | FUNK EXPLORATION INC | 2/23/1983  | N/A  | N/A  | 4N       | 21ECM | 28      | 4N21ECM28   | 4N-21ECM<br>Sec. 28: E2 NW/4                                   | BEAVER | 3                                    |
| 33283025    | FORCE POOLED INTEREST | LEROY ESTERAK   | FUNK EXPLORATION INC | 2/23/1983  | N/A  | N/A  | 4N       | 21ECM | 28      | 4N21ECM28   | 4N-21ECM<br>Sec. 28: SW/4                                      | BEAVER | Force Pooling<br>Order No.<br>233772 |
| 33283025    | FORCE POOLED INTEREST | LEROY ESTERAK   | FUNK EXPLORATION INC | 2/23/1983  | N/A  | N/A  | 4N       | 21ECM | 28      | 4N21ECM28   | 4N-21ECM<br>Sec. 28: SW/4                                      | BEAVER | 3.8                                  |

Exhibit A - Leases to Assignment, Conveyance and Bill of Sale between PanHugoton Partners LLC and BCE-Mach LLC

| Agreement # | Agreement Type        | Original Lessor   | Original Lessee      | Date       | Book | Page | Township | Range | Section | Concaterstate | Legal Description  | County | Footnote                             |
|-------------|-----------------------|---|----------------------|------------|------|------|----------|-------|---------|---------------|--|--------|--------------------------------------|
| 33283025    | FORCE POOLED INTEREST | LEROY ESTERAK   | FUNK EXPLORATION INC | 2/23/1983  | N/A  | N/A  | 4N       | 21ECM | 28      | 4N21ECM28     | 4N-21ECM<br>Sec. 28: E2 NW/4                                   | BEAVER | Force Pooling<br>Order No.<br>233772 |
| 33283025    | FORCE POOLED INTEREST | LEROY ESTERAK   | FUNK EXPLORATION INC | 2/23/1983  | N/A  | N/A  | 4N       | 21ECM | 28      | 4N21ECM28     | 4N-21ECM<br>Sec. 28: E2 NW/4                                   | BEAVER | 3, 8                                 |
| 33283025    | FORCE POOLED INTEREST | LEROY ESTERAK   | FUNK EXPLORATION INC | 2/23/1983  | N/A  | N/A  | 4N       | 21ECM | 28      | 4N21ECM28     | 4N-21ECM<br>Sec. 28: SW/4 NW/4                                 | BEAVER | Force Pooling<br>Order No.<br>233772 |
| 33283025    | FORCE POOLED INTEREST | LEROY ESTERAK   | FUNK EXPLORATION INC | 2/23/1983  | N/A  | N/A  | 4N       | 21ECM | 28      | 4N21ECM28     | 4N-21ECM<br>Sec. 28: SW/4 NW/4                                 | BEAVER | 3, 8                                 |
| 33283025    | FORCE POOLED INTEREST | LEROY ESTERAK   | FUNK EXPLORATION INC | 2/23/1983  | N/A  | N/A  | 4N       | 21ECM | 28      | 4N21ECM28     | 4N-21ECM<br>Sec. 28: NE/4                                      | BEAVER | 3, 8                                 |
| 33283025    | FORCE POOLED INTEREST | LEROY ESTERAK   | FUNK EXPLORATION INC | 2/23/1983  | N/A  | N/A  | 4N       | 21ECM | 28      | 4N21ECM28     | 4N-21ECM<br>Sec. 28: NE/4                                      | BEAVER | 3                                    |
| 33283025    | FORCE POOLED INTEREST | LEROY ESTERAK   | FUNK EXPLORATION INC | 2/23/1983  | N/A  | N/A  | 4N       | 21ECM | 28      | 4N21ECM28     | 4N-21ECM<br>Sec. 28: NE/4                                      | BEAVER | Force Pooling<br>Order No.<br>233772 |
| 33283025    | FORCE POOLED INTEREST | LEROY ESTERAK   | FUNK EXPLORATION INC | 2/23/1983  | N/A  | N/A  | 4N       | 21ECM | 28      | 4N21ECM28     | 4N-21ECM<br>Sec. 28: SW/4                                      | BEAVER | Force Pooling<br>Order No.<br>233772 |
| 33283002    | LEASE - OIL AND GAS   | LOVA JO BARNES A SINGLE WOMAN   | FUNK EXPLORATION     | 11/19/1982 | 604  | 214  | 4N       | 21ECM | 28      | 4N21ECM28     | 4N-21ECM<br>Sec. 28: E2 NW/4; NE/4; NW/4 NW/4; SW/4; SW/4 NW/4 | BEAVER | 3                                    |
| 33283013    | LEASE - OIL AND GAS   | MARTINA C SCHMITT MARRIED WOMAN<br>ACTING INDIVIDUALLY                      | FUNK EXPLORATION     | 6/24/1982  | 594  | 615  | 4N       | 21ECM | 28      | 4N21ECM28     | 4N-21ECM<br>Sec. 28: SW/4; SW/4 NW/4; E2 NW/4; NE/4            | BEAVER | 3                                    |
| 33283027    | LEASE - OIL AND GAS   | MILDRED O HILL A SINGLE PERSON AND<br>HEIR OF WALTER M ANDERSON<br>DECEASED | FUNK EXPLORATION INC | 7/27/1982  | 591  | 412  | 4N       | 21ECM | 28      | 4N21ECM28     | 4N-21ECM<br>Sec. 28: NW/4 NW/4                                 | BEAVER | 3                                    |
| 33283036    | FORCE POOLED INTEREST | NEILL MYERS   | FUNK EXPLORATION INC | 2/23/1983  | N/A  | N/A  | 4N       | 21ECM | 28      | 4N21ECM28     | 4N-21ECM<br>Sec. 28: NW/4 NW/4                                 | BEAVER | Force Pooling<br>Order No.<br>233772 |
| 33283036    | FORCE POOLED INTEREST | NEILL MYERS   | FUNK EXPLORATION INC | 2/23/1983  | N/A  | N/A  | 4N       | 21ECM | 28      | 4N21ECM28     | 4N-21ECM<br>Sec. 28: NW/4 NW/4                                 | BEAVER | 3, 8                                 |
| 33283020    | LEASE - OIL AND GAS   | P A LYON JR AND BUENA V LYON HIS<br>WIFE                                    | FUNK EXPLORATION     | 5/18/1982  | 565  | 138  | 4N       | 21ECM | 28      | 4N21ECM28     | 4N-21ECM<br>Sec. 28: E2 NW/4; NE/4; SW/4; SW/4 NW/4            | BEAVER | 3                                    |
| 29285000    | LEASE - OIL AND GAS   | PHYCIE P MEYERS AND HUSBAND FLOYD<br>H MYERS                                | JAMES H HUTCHISON    | 3/21/1980  | 533  | 98   | 4N       | 21ECM | 28      | 4N21ECM28     | 4N-21ECM<br>Sec. 28: SE/4                                      | BEAVER | 3                                    |
| 33283019    | LEASE - OIL AND GAS   | R P FULLER AND ELAINE FULLER HIS<br>WIFE                                    | FUNK EXPLORATION     | 5/18/1982  | 594  | 685  | 4N       | 21ECM | 28      | 4N21ECM28     | 4N-21ECM<br>Sec. 28: E2 NW/4; NE/4; SW/4; SW/4 NW/4            | BEAVER | 3                                    |
| 33283018    | LEASE - OIL AND GAS   | ROBERT C DAVIS DEALING IN HIS SOLE<br>AND SEPARATE PROPERTY                 | FUNK EXPLORATION     | 1/12/1983  | 607  | 501  | 4N       | 21ECM | 28      | 4N21ECM28     | 4N-21ECM<br>Sec. 28: NE/4; SW/4 NW/4; E2 NW/4; SW/4            | BEAVER | 3                                    |
| 33283021    | FORCE POOLED INTEREST | SANDRA CLUFF  | FUNK EXPLORATION INC | 2/23/1983  | N/A  | N/A  | 4N       | 21ECM | 28      | 4N21ECM28     | 4N-21ECM<br>Sec. 28: E2 NW/4                                   | BEAVER | 3, 8                                 |
| 33283021    | FORCE POOLED INTEREST | SANDRA CLUFF  | FUNK EXPLORATION INC | 2/23/1983  | N/A  | N/A  | 4N       | 21ECM | 28      | 4N21ECM28     | 4N-21ECM<br>Sec. 28: E2 NW/4                                   | BEAVER | Force Pooling<br>Order No.<br>233772 |

Exhibit A - Leases to Assignment, Conveyance and Bill of Sale between PanHugoton Partners LLC and BCE-Mach LLC

| Agreement # | Agreement Type        | Original Lessor   | Original Lessee      | Date      | Book | Page | Township | Range | Section | Concatenate | Legal Description                             | County | Footnote                             |
|-------------|-----------------------|---|----------------------|-----------|------|------|----------|-------|---------|-------------|---|--------|--------------------------------------|
| 33283021    | FORCE POOLED INTEREST | SANDRA CLIFF  | FUNK EXPLORATION INC | 2/23/1983 | N/A  | N/A  | 4N       | 21ECM | 28      | 4N21ECM28   | 4N-21ECM<br>Sec. 28: NE/4                     | BEAVER | Force Pooling<br>Order No.<br>233772 |
| 33283021    | FORCE POOLED INTEREST | SANDRA CLIFF  | FUNK EXPLORATION INC | 2/23/1983 | N/A  | N/A  | 4N       | 21ECM | 28      | 4N21ECM28   | 4N-21ECM<br>Sec. 28: NE/4                     | BEAVER | 3, 8                                 |
| 33283021    | FORCE POOLED INTEREST | SANDRA CLIFF  | FUNK EXPLORATION INC | 2/23/1983 | N/A  | N/A  | 4N       | 21ECM | 28      | 4N21ECM28   | 4N-21ECM<br>Sec. 28: SW/4                     | BEAVER | Force Pooling<br>Order No.<br>233772 |
| 33283021    | FORCE POOLED INTEREST | SANDRA CLIFF  | FUNK EXPLORATION INC | 2/23/1983 | N/A  | N/A  | 4N       | 21ECM | 28      | 4N21ECM28   | 4N-21ECM<br>Sec. 28: SW/4                     | BEAVER | 3, 8                                 |
| 33283021    | FORCE POOLED INTEREST | SANDRA CLIFF  | FUNK EXPLORATION INC | 2/23/1983 | N/A  | N/A  | 4N       | 21ECM | 28      | 4N21ECM28   | 4N-21ECM<br>Sec. 28: SW/4 NW/4                | BEAVER | Force Pooling<br>Order No.<br>233772 |
| 33283021    | FORCE POOLED INTEREST | SANDRA CLIFF  | FUNK EXPLORATION INC | 2/23/1983 | N/A  | N/A  | 4N       | 21ECM | 28      | 4N21ECM28   | 4N-21ECM<br>Sec. 28: SW/4 NW/4                | BEAVER | 3, 8                                 |
| 33283023    | FORCE POOLED INTEREST | THE FLUOR CORPORATION                                       | FUNK EXPLORATION INC | 2/23/1983 | N/A  | N/A  | 4N       | 21ECM | 28      | 4N21ECM28   | 4N-21ECM<br>Sec. 28: NE/4                     | BEAVER | Force Pooling<br>Order No.<br>233772 |
| 33283023    | FORCE POOLED INTEREST | THE FLUOR CORPORATION                                       | FUNK EXPLORATION INC | 2/23/1983 | N/A  | N/A  | 4N       | 21ECM | 28      | 4N21ECM28   | 4N-21ECM<br>Sec. 28: E2 NW/4                  | BEAVER | 3, 8                                 |
| 33283023    | FORCE POOLED INTEREST | THE FLUOR CORPORATION                                       | FUNK EXPLORATION INC | 2/23/1983 | N/A  | N/A  | 4N       | 21ECM | 28      | 4N21ECM28   | 4N-21ECM<br>Sec. 28: NE/4                     | BEAVER | 3, 8                                 |
| 33283023    | FORCE POOLED INTEREST | THE FLUOR CORPORATION                                       | FUNK EXPLORATION INC | 2/23/1983 | N/A  | N/A  | 4N       | 21ECM | 28      | 4N21ECM28   | 4N-21ECM<br>Sec. 28: SW/4                     | BEAVER | Force Pooling<br>Order No.<br>233772 |
| 33283023    | FORCE POOLED INTEREST | THE FLUOR CORPORATION                                       | FUNK EXPLORATION INC | 2/23/1983 | N/A  | N/A  | 4N       | 21ECM | 28      | 4N21ECM28   | 4N-21ECM<br>Sec. 28: SW/4                     | BEAVER | 3, 8                                 |
| 33283023    | FORCE POOLED INTEREST | THE FLUOR CORPORATION                                       | FUNK EXPLORATION INC | 2/23/1983 | N/A  | N/A  | 4N       | 21ECM | 28      | 4N21ECM28   | 4N-21ECM<br>Sec. 28: SW/4 NW/4                | BEAVER | Force Pooling<br>Order No.<br>233772 |
| 33283023    | FORCE POOLED INTEREST | THE FLUOR CORPORATION                                       | FUNK EXPLORATION INC | 2/23/1983 | N/A  | N/A  | 4N       | 21ECM | 28      | 4N21ECM28   | 4N-21ECM<br>Sec. 28: SW/4 NW/4                | BEAVER | 3, 8                                 |
| 33283023    | FORCE POOLED INTEREST | THE FLUOR CORPORATION                                       | FUNK EXPLORATION INC | 2/23/1983 | N/A  | N/A  | 4N       | 21ECM | 28      | 4N21ECM28   | 4N-21ECM<br>Sec. 28: E2 NW/4                  | BEAVER | Force Pooling<br>Order No.<br>233772 |
| 33283023    | FORCE POOLED INTEREST | THE FLUOR CORPORATION                                       | FUNK EXPLORATION INC | 2/23/1983 | N/A  | N/A  | 4N       | 21ECM | 28      | 4N21ECM28   | 4N-21ECM<br>Sec. 28: E2 NW/4                  | BEAVER | 3, 8                                 |
| 33283023    | FORCE POOLED INTEREST | THE FLUOR CORPORATION                                       | FUNK EXPLORATION INC | 2/23/1983 | N/A  | N/A  | 4N       | 21ECM | 28      | 4N21ECM28   | 4N-21ECM<br>Sec. 28: SW/4 NW/4; E2 NW/4; NE/4 | BEAVER | Force Pooling<br>Order No.<br>233772 |
| 33283023    | FORCE POOLED INTEREST | THE FLUOR CORPORATION                                       | FUNK EXPLORATION INC | 2/23/1983 | N/A  | N/A  | 4N       | 21ECM | 28      | 4N21ECM28   | 4N-21ECM<br>Sec. 28: SW/4 NW/4; E2 NW/4; NE/4 | BEAVER | 3                                    |
| 33283023    | FORCE POOLED INTEREST | THE FLUOR CORPORATION                                       | FUNK EXPLORATION INC | 2/23/1983 | N/A  | N/A  | 4N       | 21ECM | 28      | 4N21ECM28   | 4N-21ECM<br>Sec. 28: E2 NW/4                  | BEAVER | Force Pooling<br>Order No.<br>233772 |
| 33283023    | FORCE POOLED INTEREST | THE FLUOR CORPORATION                                       | FUNK EXPLORATION INC | 2/23/1983 | N/A  | N/A  | 4N       | 21ECM | 28      | 4N21ECM28   | 4N-21ECM<br>Sec. 28: SW/4 NW/4; E2 NW/4; NE/4 | BEAVER | 3                                    |
| 33283023    | FORCE POOLED INTEREST | THE FLUOR CORPORATION                                       | FUNK EXPLORATION INC | 2/23/1983 | N/A  | N/A  | 4N       | 21ECM | 28      | 4N21ECM28   | 4N-21ECM<br>Sec. 28: SW/4 NW/4; E2 NW/4; NE/4 | BEAVER | Force Pooling<br>Order No.<br>233772 |
| 33283023    | FORCE POOLED INTEREST | THE FLUOR CORPORATION                                       | FUNK EXPLORATION INC | 2/23/1983 | N/A  | N/A  | 4N       | 21ECM | 28      | 4N21ECM28   | 4N-21ECM<br>Sec. 28: SW/4 NW/4; E2 NW/4; NE/4 | BEAVER | 3                                    |
| 33283023    | FORCE POOLED INTEREST | THE FLUOR CORPORATION                                       | FUNK EXPLORATION INC | 2/23/1983 | N/A  | N/A  | 4N       | 21ECM | 28      | 4N21ECM28   | 4N-21ECM<br>Sec. 28: SW/4 NW/4; E2 NW/4; NE/4 | BEAVER | Force Pooling<br>Order No.<br>233772 |
| 31772000    | LEASE - OIL AND GAS   | ARTHUR BENNETT AND ROSE MAE BENNETT HIS WIFE                | DALE K LAWYER        | 4/1/1978  | 492  | 16   | 4N       | 21ECM | 3       | 4N21ECM3    | Sec. 3: Lot 4: W/2 SW/4; SW/4 NW/4            | BEAVER | 3                                    |
| 31781001    | LEASE - OIL AND GAS   | COMMISSIONERS OF THE LAND OFFICE STATE OF OKLAHOMA CS-14721 | FUNK PETROLEUM       | 6/13/1978 | 509  | 172  | 4N       | 21ECM | 3       | 4N21ECM3    | 4N-21ECM<br>Sec. 3: Lot 3: SE/4 NW/4          | BEAVER | 3                                    |

Exhibit A - Leases to Assignment, Conveyance and Bill of Sale between PanHugoton Partners LLC and BCE-Mach LLC

| Agreement # | Agreement Type      | Original Lessor   | Original Lessee                   | Date      | Book | Page | Township | Range | Section | Concomitants | Legal Description  | County | Footnote |
|-------------|---------------------|---|-----------------------------------|-----------|------|------|----------|-------|---------|--------------|--|--------|----------|
| 31781002    | LEASE - OIL AND GAS | COMMISSIONERS OF THE LAND OFFICE<br>STATE OF OKLAHOMA CS-14722  | FUNK PETROLEUM                    | 6/13/1978 | 509  | 174  | 4N       | 21E   | 3       | 4N21ECM3     | 4N-21ECM<br>Sec. 3: E/2 SW/4; W/2 SE/4                   | BEAVER | 3        |
| 31831002    | LEASE - OIL AND GAS | H S BLAKEMORE AND T TERRY<br>BLAKEMORE  | SHENANDOAH OIL CORPORATION        | 10/1/1976 | 455  | 321  | 4N       | 21E   | 3       | 4N21ECM3     | 4N-21ECM<br>Sec. 3: Lots 1 & 2: E/2 SE/4; S/2 NE/4       | BEAVER | 3        |
| 31831001    | LEASE - OIL AND GAS | JAMES A BLAKEMORE JR, BETTY JANE<br>FETTELSON AND JOYCE ELYNE YEAGER<br>FORMERLY JOYCE ELYNE ELLIS S/P/A<br>JOYCE ELYNE YEAGER  | SHENANDOAH OIL CORPORATION        | 10/1/1976 | 455  | 353  | 4N       | 21E   | 3       | 4N21ECM3     | 4N-21ECM<br>Sec. 3: Lots 1 & 2: E/2 SE/4; S/2 NE/4       | BEAVER | 3        |
| 31831003    | LEASE - OIL AND GAS | MILTON H BLAKEMORE  | SHENANDOAH OIL CORPORATION        | 10/1/1976 | 455  | 305  | 4N       | 21E   | 3       | 4N21ECM3     | 4N-21ECM<br>Sec. 3: Lots 1 & 2: E/2 SE/4; S/2 NE/4       | BEAVER | 3        |
| 31781003    | LEASE - OIL AND GAS | PAUL G EDIGER AND SARA EDIGER HIS<br>WIFE   | ANADARKO PRODUCTION<br>COMPANY    | 4/18/1980 | 533  | 549  | 4N       | 21E   | 3       | 4N21ECM3     | 4N-21ECM<br>Sec. 3: W/2 SE/4; Lot 3: E/2 SW/4; SE/4 NW/4 | BEAVER | 3        |
| 31831004    | LEASE - OIL AND GAS | THOMAS G BLAKEMORE BY MILTON H<br>BLAKEMORE ATTORNEY-IN-FACT  | SHENANDOAH OIL CORPORATION        | 10/1/1976 | 455  | 337  | 4N       | 21E   | 3       | 4N21ECM3     | 4N-21ECM<br>Sec. 3: Lots 1 & 2: E/2 SE/4; S/2 NE/4       | BEAVER | 3        |
| 31946009    | LEASE - OIL AND GAS | BETTY JO ANDERSON A SINGLE PERSON   | ANADARKO PRODUCTION<br>COMPANY    | 2/12/1982 | 577  | 497  | 4N       | 21E   | 36      | 4N21ECM36    | 4N-21ECM<br>Sec. 36: SW/4                                | BEAVER | 3.11     |
| 31961003    | LEASE - OIL AND GAS | BETTY JO ANDERSON A SINGLE PERSON   | ANADARKO PRODUCTION<br>COMPANY    | 2/12/1982 | 577  | 494  | 4N       | 21E   | 36      | 4N21ECM36    | 4N-21ECM<br>Sec. 36: SE/4                                | BEAVER | 3.11     |
| 31946013    | LEASE - OIL AND GAS | BILLY ALLEN ATTORNEY-IN-FACT FOR<br>MABEL G ALLEN, MARJORIE LONG, JAMES<br>H LONG, LOIS SCHARNHORST, LELA<br>BOOHER, GAYLON LEE SCHULTZ, LAURA<br>LONG, DOROTHY LONG, WILMA B<br>RUSSELL, MAXINE LONG, BETTY<br>SLOUACHEK, LUELLA CROUSE, BELUA JO<br>MOORE, MONA ECCLES, LENORA PECK | BEREN CORPORATION                 | 7/17/1980 | 537  | 263  | 4N       | 21E   | 36      | 4N21ECM36    | 4N-21ECM<br>Sec. 36: SW/4                                | BEAVER | 3.11     |
| 31942004    | LEASE - OIL AND GAS | CECIL F RAMSEY AS EXECUTOR OF THE<br>ESTATE OF HELEN Z RAMSEY; CECIL F<br>RAMSEY & EVELYN M RAMSEY HIS WIFE   | ANADARKO PRODUCTION<br>COMPANY    | 2/12/1982 | 580  | 291  | 4N       | 21E   | 36      | 4N21ECM36    | 4N-21ECM<br>Sec. 36: NE/4                                | BEAVER | 3.11     |
| 31946008    | LEASE - OIL AND GAS | CECIL F RAMSEY AS EXECUTOR OF THE<br>ESTATE OF HELEN Z RAMSEY; CECIL F<br>RAMSEY & EVELYN M RAMSEY HIS WIFE   | ANADARKO PRODUCTION<br>COMPANY    | 2/12/1982 | 580  | 289  | 4N       | 21E   | 36      | 4N21ECM36    | 4N-21ECM<br>Sec. 36: SW/4                                | BEAVER | 3.11     |
| 31808000    | LEASE - OIL AND GAS | ERNESTINE L MYERS A WIDOW   | ANADARKO PRODUCTION<br>COMPANY    | 5/23/1980 | 535  | 582  | 4N       | 21E   | 36      | 4N21ECM36    | 4N-21ECM<br>Sec. 36: NW/4                                | BEAVER | 3.11     |
| N/A         | TERM MINERAL DEED   | ESTELLE BEIER   | ANADARKO PETROLEUM<br>CORPORATION | 5/1/1997  | 1157 | 124  | 4N       | 21E   | 36      | 4N21ECM36    | 4N-21ECM<br>SECTION 36: NE/4; E/2 SW/4                   | BEAVER | 3.11     |
| N/A         | TERM MINERAL DEED   | JOAN GUVERMAN   | ANADARKO PETROLEUM<br>CORPORATION | 5/1/1997  | 1157 | 124  | 4N       | 21E   | 36      | 4N21ECM36    | 4N-21ECM<br>SECTION 36: NE/4; E/2 SW/4                   | BEAVER | 3.11     |
| N/A         | TERM MINERAL DEED   | LORRAINE FRANCK   | ANADARKO PETROLEUM<br>CORPORATION | 5/1/1997  | 1157 | 124  | 4N       | 21E   | 36      | 4N21ECM36    | 4N-21ECM<br>SECTION 36: NE/4; E/2 SW/4                   | BEAVER | 3.11     |
| 31946007    | LEASE - OIL AND GAS | LUCY E STAFFORD A MARRIED WOMAN<br>DEALING IN HER SOLE & SEPARATE<br>PROPERTY   | ANADARKO PRODUCTION<br>COMPANY    | 2/22/1982 | 580  | 287  | 4N       | 21E   | 36      | 4N21ECM36    | 4N-21ECM<br>Sec. 36: SW/4                                | BEAVER | 3.11     |
| 31942003    | LEASE - OIL AND GAS | LUCY E STAFFORD A MARRIED WOMAN<br>DEALING IN HER SOLE AND SEPARATE<br>PROPERTY   | ANADARKO PRODUCTION<br>COMPANY    | 2/22/1982 | 580  | 293  | 4N       | 21E   | 36      | 4N21ECM36    | 4N-21ECM<br>Sec. 36: NE/4                                | BEAVER | 3.11     |
| 31946002    | LEASE - OIL AND GAS | MARY H REYNOLDS AND BILL REYNOLDS<br>HER HUSBAND  | ANADARKO PRODUCTION<br>COMPANY    | 2/12/1982 | 576  | 487  | 4N       | 21E   | 36      | 4N21ECM36    | 4N-21ECM<br>Sec. 36: SW/4                                | BEAVER | 3.11     |
| 31961001    | LEASE - OIL AND GAS | MARY H REYNOLDS AND BILL REYNOLDS<br>HER HUSBAND  | ANADARKO PRODUCTION<br>COMPANY    | 2/12/1982 | 576  | 484  | 4N       | 21E   | 36      | 4N21ECM36    | 4N-21ECM<br>Sec. 36: SE/4                                | BEAVER | 3.11     |



Exhibit A - Leases to Assignment, Conveyance and Bill of Sale between PanHugoton Partners LLC and BCE-Mach LLC

| Agreement # | Agreement Type                | Original Lessor  | Original Lessee             | Date       | Book | Page | Township | Range | Section | Concatenate | Legal Description   | County | Footnote |
|-------------|-------------------------------|--|-----------------------------|------------|------|------|----------|-------|---------|-------------|---|--------|----------|
| 31946011    | LEASE - OIL AND GAS           | MILDRED W LEWIS TRUSTEE FOR MILDRED W LEWIS TRUST            | FUNK EXPLORATION            | 5/7/1982   | 584  | 389  | 4N       | 21ECM | 36      | 4N21ECM36   | 4N-21ECM<br>Sec 36 SW/4   | BEAVER | 3.11     |
| 31946005    | LEASE - OIL AND GAS           | OLLIE MAY FOGLEMAN AND LONAM RUSSELL FOGLEMAN HER HUSBAND    | ANADARKO PRODUCTION COMPANY | 2/17/1982  | 576  | 744  | 4N       | 21ECM | 36      | 4N21ECM36   | 4N-21ECM<br>Sec 36 SW/4   | BEAVER | 3.11     |
| 31961002    | LEASE - OIL AND GAS           | OLLIE MAY FOGLEMAN AND LONAM RUSSELL FOGLEMAN HER HUSBAND    | ANADARKO PRODUCTION COMPANY | 2/17/1982  | 576  | 741  | 4N       | 21ECM | 36      | 4N21ECM36   | 4N-21ECM<br>Sec 36 SE/4   | BEAVER | 3.11     |
| 31946006    | LEASE - OIL AND GAS           | RAYMOND L SMITH AKIA RAY SMITH AND LOUISE SMITH HIS WIFE     | ANADARKO PRODUCTION COMPANY | 2/12/1982  | 580  | 289  | 4N       | 21ECM | 36      | 4N21ECM36   | 4N-21ECM<br>Sec 36 SW/4   | BEAVER | 3.11     |
| 31942002    | LEASE - OIL AND GAS           | RAYMOND L SMITH AKIA RAY SMITH AND LOUISE SMITH HIS WIFE     | ANADARKO PRODUCTION COMPANY | 2/12/1982  | 580  | 301  | 4N       | 21ECM | 36      | 4N21ECM36   | 4N-21ECM<br>Sec 36 NE/4   | BEAVER | 3.11     |
| 31946001    | LEASE - OIL AND GAS           | RHEVA BRIDGEWATER AND G H BRIDGEWATER HER HUSBAND            | ANADARKO PRODUCTION COMPANY | 2/11/1982  | 576  | 493  | 4N       | 21ECM | 36      | 4N21ECM36   | 4N-21ECM<br>Sec 36 SW/4   | BEAVER | 3.11     |
| 31942001    | LEASE - OIL AND GAS           | RHEVA BRIDGEWATER AND G H BRIDGEWATER HER HUSBAND            | ANADARKO PRODUCTION COMPANY | 2/11/1982  | 576  | 496  | 4N       | 21ECM | 36      | 4N21ECM36   | 4N-21ECM<br>Sec 36 NE/4   | BEAVER | 3.11     |
| 31946004    | LEASE - OIL AND GAS           | RONALD J KAUP A SINGLE MAN                                   | ANADARKO PRODUCTION COMPANY | 2/12/1982  | 576  | 480  | 4N       | 21ECM | 36      | 4N21ECM36   | 4N-21ECM<br>Sec 36 SW/4   | BEAVER | 3.11     |
| 31946003    | LEASE - OIL AND GAS           | VIRGINIA DAVIS WHITAKER AND HAL R WHITAKER HER HUSBAND       | ANADARKO PRODUCTION COMPANY | 2/13/1982  | 576  | 482  | 4N       | 21ECM | 36      | 4N21ECM36   | 4N-21ECM<br>Sec 36 SW/4   | BEAVER | 3.11     |
| 31946012    | LEASE - OIL AND GAS           | WALTER J WILLIAMS & MILDRED M WILLIAMS HIS WIFE              | FUNK EXPLORATION            | 5/7/1982   | 585  | 61   | 4N       | 21ECM | 36      | 4N21ECM36   | 4N-21ECM<br>Sec 36 SW/4   | BEAVER | 3.11     |
| 31946010    | LEASE - OIL AND GAS           | WYATT H WILLIAMS JR TRUSTEE OF TRUST #1615                   | FUNK EXPLORATION            | 6/24/1982  | 595  | 201  | 4N       | 21ECM | 36      | 4N21ECM36   | 4N-21ECM<br>Sec 36 SW/4   | BEAVER | 3.11     |
| 31853003    | LEASE - OIL AND GAS           | DOYLE DOLLARHIDE ET UX                                       | ANADARKO PRODUCTION COMPANY | 8/13/1981  | 572  | 135  | 4N       | 21ECM | 4       | 4N21ECM4    | 4N-21ECM<br>SECTION 4 NE/4  | BEAVER | 3        |
| 31853002    | LEASE - OIL AND GAS           | MORRIS ATKINSON ET AL  | ANADARKO PRODUCTION COMPANY | 8/13/1981  | 563  | 565  | 4N       | 21ECM | 4       | 4N21ECM4    | 4N-21ECM<br>SECTION 4 NE/4  | BEAVER | 3        |
| 31853001    | LEASE - OIL AND GAS           | STEVE FRANZ ET UX  | ANADARKO PRODUCTION COMPANY | 7/13/1981  | 560  | 157  | 4N       | 21ECM | 4       | 4N21ECM4    | 4N-21ECM<br>SECTION 4 NE/4  | BEAVER | 3        |
| 31984002    | CORRECTED LEASE - OIL AND GAS | MARION HARRIS PLUCKER AND ROBERT PLUCKER HER HUSBAND         | ANADARKO PRODUCTION COMPANY | 3/13/1984  | 655  | 226  | 4N       | 21ECM | 5       | 4N21ECM5    | 4N-21ECM<br>Sec 5 SE/4  | BEAVER | 3        |
| 31984001    | LEASE - OIL AND GAS           | RETTA E EHLERS AND HENRY EHLERS HER HUSBAND                  | ANADARKO PRODUCTION COMPANY | 3/13/1984  | 653  | 495  | 4N       | 21ECM | 5       | 4N21ECM5    | 4N-21ECM<br>Sec 5 SE/4  | BEAVER | 3        |
| 31876001    | CORRECTED LEASE - OIL AND GAS | ROY E SMITH AND MARGARET E SMITH HIS WIFE                    | ANADARKO PRODUCTION COMPANY | 9/23/1981  | 586  | 715  | 4N       | 21ECM | 5       | 4N21ECM5    | 4N-21ECM<br>Sec 5: Lots 1 & 2 S/2 NE/4  | BEAVER | 3        |
| 31876001    | LEASE - OIL AND GAS           | ROY E SMITH AND MARGARET E SMITH HIS WIFE                    | ANADARKO PRODUCTION COMPANY | 9/23/1981  | 573  | 90   | 4N       | 21ECM | 5       | 4N21ECM5    | 4N-21ECM<br>Sec 5: Lot 3 & 4 S/2 NW/4   | BEAVER | 3        |
| 31880001    | LEASE - OIL AND GAS           | ROY E SMITH AND MARGARET E SMITH HIS WIFE                    | ANADARKO PRODUCTION COMPANY | 9/23/1981  | 573  | 98   | 4N       | 21ECM | 5       | 4N21ECM5    | 4N-21ECM<br>Sec 5: SW/4   | BEAVER | 3        |
| 31878002    | LEASE - OIL AND GAS           | THOMAS E SMITH A SINGLE MAN                                  | ANADARKO PRODUCTION COMPANY | 9/23/1981  | 573  | 94   | 4N       | 21ECM | 5       | 4N21ECM5    | 4N-21ECM<br>Sec 5: Lots 3 & 4 S/2 NW/4  | BEAVER | 3        |
| 31876002    | LEASE - OIL AND GAS           | THOMAS E SMITH A SINGLE MAN                                  | ANADARKO PRODUCTION COMPANY | 9/23/1981  | 586  | 711  | 4N       | 21ECM | 5       | 4N21ECM5    | 4N-21ECM<br>Sec 5: Lots 1 & 2 S/2 NE/4  | BEAVER | 3        |
| 31880002    | LEASE - OIL AND GAS           | THOMAS E SMITH A SINGLE MAN                                  | ANADARKO PRODUCTION COMPANY | 9/23/1981  | 573  | 102  | 4N       | 21ECM | 5       | 4N21ECM5    | 4N-21ECM<br>Sec 5: SW/4   | BEAVER | 3        |
| 33256000    | LEASE - OIL AND GAS           | SIMCO LC   | R D DAVIS & ASSOCIATES INC  | 12/18/2002 | 1094 | 435  | 4N       | 21ECM | 7       | 4N21ECM7    | 4N-21ECM<br>Sec 7: Lot 4 SE/4 SW/4  | BEAVER | 3        |
| 33251001    | LEASE - OIL AND GAS           | THOMAS E SMITH REVOCABLE TRUST THOMAS E SMITH TRUSTEE        | R D DAVIS & ASSOCIATES INC  | 12/18/2002 | 1094 | 443  | 4N       | 21ECM | 7       | 4N21ECM7    | 4N-21ECM<br>Sec 7: Lots 1, 2 & 3; E/2 NW/4; N/2 SE/4; NE/4; NE/4 SW/4; S/2 SE/4 | BEAVER | 3        |
| 33254002    | LEASE - OIL AND GAS           | X DIAMOND X LC   | R D DAVIS & ASSOCIATES INC  | 12/18/2002 | 1094 | 439  | 4N       | 21ECM | 7       | 4N21ECM7    | 4N-21ECM<br>Sec 7: Lots 1, 2 & 3; E/2 NW/4; N/2 SE/4; NE/4; NE/4 SW/4; S/2 SE/4 | BEAVER | 3        |
| 32156008    | LEASE - OIL AND GAS           | ERNEST EDIGER AND MARGARET E EDIGER HUSBAND AND WIFE         | T S DUDLEY LAND COMPANY INC | 3/12/1998  | 1009 | 208  | 4N       | 21ECM | 8       | 4N21ECM8    | 4N-21ECM<br>Sec 8: S/2 NW/4; N/2 NW/4   | BEAVER | 3        |
| 32156006    | LEASE - OIL AND GAS           | HELEN R EDIGER WIDOW AND SOLE HEIR OF HERMAN EDIGER DECEASED | T S DUDLEY LAND COMPANY INC | 3/12/1998  | 1005 | 502  | 4N       | 21ECM | 8       | 4N21ECM8    | 4N-21ECM<br>Sec 8: S/2 NW/4; N/2 NW/4   | BEAVER | 3        |

Exhibit A - Leases to Assignment, Conveyance and Bill of Sale between PanHugoton Partners LLC and BCE-Mach LLC

| Agreement # | Agreement Type                | Original Lessor  | Original Lessee                          | Date       | Book | Page | Township | Range | Section | Concentrate | Legal Description   | County | Footnote  |
|-------------|-------------------------------|--|--|------------|------|------|----------|-------|---------|-------------|---|--------|---|
| 32156004    | LEASE - OIL AND GAS           | JOHN T SMITH LIVING TRUST DATED 9-1-93, JOHN T SMITH TRUSTEE   | T S DUDLEY LAND COMPANY INC              | 8/23/1997  | 994  | 741  | 4N       | 21ECM | 8       | 4N21ECM8    | 4N-21ECM<br>Sec. 8: S/2 NW/4; SW/4  | BEAVER | 3   |
| 32156001    | LEASE - OIL AND GAS           | MENDO EDIGER   | T S DUDLEY LAND COMPANY INC              | 8/15/1997  | 994  | 756  | 4N       | 21ECM | 8       | 4N21ECM8    | 4N-21ECM<br>Sec. 8: N/2 NW/4; S/2 NW/4                                      | BEAVER | 3   |
| 32156002    | LEASE - OIL AND GAS           | NANCY S ALLEN INDIVIDUALLY AND AS TRUSTEE OF THE RAY E ALLEN TRUST DATED 3-17-93                                       | T S DUDLEY LAND COMPANY INC              | 9/19/1997  | 994  | 746  | 4N       | 21ECM | 8       | 4N21ECM8    | 4N-21ECM<br>Sec. 8: NE/4  | BEAVER | 3   |
| 32156005    | LEASE - OIL AND GAS           | ROY E SMITH LIVING TRUST, JOHN T SMITH & NANCY S ALLEN CO-TRUSTEES   | T S DUDLEY LAND COMPANY INC              | 9/19/1997  | 995  | 687  | 4N       | 21ECM | 8       | 4N21ECM8    | 4N-21ECM<br>Sec. 8: SE/4  | BEAVER | 3   |
| 32156007    | LEASE - OIL AND GAS           | SELMA REUSSER AKA SELMA EDIGER REUSSER AND GAIL REUSSER HER HUSBAND  | T S DUDLEY LAND COMPANY INC              | 31/27/1998 | 1005 | 505  | 4N       | 21ECM | 8       | 4N21ECM8    | 4N-21ECM<br>Sec. 8: S/2 NW/4; N/2 NW/4                                      | BEAVER | 3   |
| 32156003    | LEASE - OIL AND GAS           | THOMAS E SMITH REVOCABLE TRUST, THOMAS E SMITH TRUSTEE   | T S DUDLEY LAND COMPANY INC              | 9/19/1997  | 994  | 751  | 4N       | 21ECM | 8       | 4N21ECM8    | 4N-21ECM<br>Sec. 8: N/2 NW/4; NE/4; S/2 NW/4; SE/4; SW/4                    | BEAVER | 3   |
| 31871002    | LEASE - OIL AND GAS           | H S BLAKEMORE AND T JERRY BLAKEMORE  | SHENANDOAH OIL CORPORATION               | 10/17/1976 | 455  | 417  | 4N       | 21ECM | 9       | 4N21ECM9    | 4N-21ECM<br>Sec. 9: All   | BEAVER | 3   |
| 31871003    | LEASE - OIL AND GAS           | JAMES A BLAKEMORE JR, BETTY JANE FEITELSON AND JOYCE ELINE YEAGER FORMERLY JOYCE ELINE ELLIS S/P/A JOYCE ELEYNE YEAGER | SHENANDOAH OIL CORPORATION               | 10/17/1976 | 455  | 473  | 4N       | 21ECM | 9       | 4N21ECM9    | 4N-21ECM<br>Sec. 9: All   | BEAVER | 3   |
| 31871001    | LEASE - OIL AND GAS           | L B T INC  | SHENANDOAH OIL CORPORATION               | 10/26/1976 | 457  | 373  | 4N       | 21ECM | 9       | 4N21ECM9    | 4N-21ECM<br>Sec. 9: All   | BEAVER | 3   |
| 31871005    | LEASE - OIL AND GAS           | MILTON H BLAKEMORE   | SHENANDOAH OIL CORPORATION               | 10/17/1976 | 455  | 389  | 4N       | 21ECM | 9       | 4N21ECM9    | 4N-21ECM<br>Sec. 9: All   | BEAVER | 3   |
| 31871004    | LEASE - OIL AND GAS           | THOMAS G BLAKEMORE BY MILTON H BLAKEMORE ATTORNEY-IN-FACT  | SHENANDOAH OIL CORPORATION               | 10/17/1976 | 455  | 445  | 4N       | 21ECM | 9       | 4N21ECM9    | 4N-21ECM<br>Sec. 9: All   | BEAVER | 3   |
| 31796000    | LEASE - OIL AND GAS           | CLYDE L KILE AND RUTH M KILE, HIS WIFE   | PANHANDLE EASTERN PIPELINE COMPANY       | 4/16/1951  | 32   | 191  | 4N       | 22ECM | 15      | 4N22ECM15   | 4N-22ECM<br>Sec. 15: SW/4<br>LIMITED TO THE WELLBORE OF THE JOYCE 1-15 WELL | BEAVER | 3   |
| 31747000    | LEASE - OIL AND GAS           | D H WALTON AND HIS WIFE MORETA J WALTON  | PHILLIPS PETROLEUM COMPANY A CORPORATION | 3/24/1961  | 222  | 632  | 4N       | 22ECM | 15      | 4N22ECM15   | 4N-22ECM<br>Sec. 15: SE/4   | BEAVER | 3   |
| 31964000    | LEASE - OIL AND GAS           | WAYNE M WILSON AND PAT WILSON HIS WIFE   | ANADARKO PRODUCTION COMPANY              | 2/17/1982  | 576  | 474  | 4N       | 22ECM | 30      | 4N22ECM30   | 4N-22ECM<br>Sec. 30: Lots 3 & 4; NE/4 SW/4; S/2 SE/4 & SE/4 SW/4            | BEAVER | 3.11  |
| 31965008    | LEASE - OIL AND GAS           | AMERICAN NATIONAL BANK OF AMARILLO   | D A BASH & ASSOCIATES INC                | 5/19/1980  | 535  | 130  | 4N       | 22ECM | 31      | 4N22ECM31   | 4N-22ECM<br>Sec. 31: NE/4   | BEAVER | 3.11  |
| 32082001    | LEASE - OIL AND GAS           | COMMISSIONERS OF THE LAND OFFICE STATE OF OKLAHOMA LEASE NO CS-17167   | FUNK EXPLORATION                         | 7/20/1982  | 594  | 435  | 4N       | 22ECM | 31      | 4N22ECM31   | 4N-22ECM<br>Sec. 31: Lots 3 & 4; E/2 SW/4                                   | BEAVER | 3.11  |
| 31975006    | CORRECTED LEASE - OIL AND GAS | DORIS A WALSH  | FUNK EXPLORATION INC                     | 11/28/1982 | 689  | 504  | 4N       | 22ECM | 31      | 4N22ECM31   | 4N-22ECM<br>Sec. 31: Lot 1 & Lot 2; E/2 NW/4                                | BEAVER | 3.11  |
| 31965002    | LEASE - OIL AND GAS           | ELLEN FLY AND CLARENCE FLY HER HUSBAND   | ANADARKO PRODUCTION COMPANY              | 3/23/1982  | 580  | 285  | 4N       | 22ECM | 31      | 4N22ECM31   | 4N-22ECM<br>Sec. 31: NE/4   | BEAVER | 11.13   |
| 31965005    | LEASE - OIL AND GAS           | ELLEN FLY GUARDIAN OF THE ESTATE OF GRACE ALLENE WILSON AN INCOMPETENT   | FUNK EXPLORATION INC                     | 9/24/1982  | 598  | 570  | 4N       | 22ECM | 31      | 4N22ECM31   | 4N-22ECM<br>Sec. 31: NE/4   | BEAVER | 3.11  |
| 31975003    | LEASE - OIL AND GAS           | ERNEST L UPPERT JR A SINGLE MAN  | FUNK EXPLORATION                         | 6/10/1982  | 591  | 624  | 4N       | 22ECM | 31      | 4N22ECM31   | 4N-22ECM<br>Sec. 31: Lots 1 & 2; E/2 NW/4                                   | BEAVER | 3.11  |
| 31975008    | LEASE - OIL AND GAS           | FARMERS UNITED COOPERATIVE POOL  | F U C P DRILLING INC                     | 12/16/1982 | 662  | 618  | 4N       | 22ECM | 31      | 4N22ECM31   | 4N-22ECM<br>Sec. 31: Lot 1 & Lot 2; E/2 NW/4                                | BEAVER | 3.11, and further limited to rights obtained under Force Pooling Order #229816. |

Exhibit A - Leases to Assignment, Conveyance and Bill of Sale between PanHugoion Partners LLC and BCE-Mach LLC

| Agreement # | Agreement Type      | Original Lessor  | Original Lessee             | Date       | Book | Page | Township | Range | Section | Concatenate | Legal Description                           | County | Footnote  |
|-------------|---------------------|--|-----------------------------|------------|------|------|----------|-------|---------|-------------|---|--------|---|
| 31975007    | LEASE - OIL AND GAS | FARMERS UNITED COOPERATIVE POOL  | LATIGO OIL & GAS INC        | 12/16/1982 | 662  | 621  | 4N       | 22ECM | 31      | 4N22ECM31   | 4N-22ECM<br>Sec 31: Lot 1 & Lot 2; E/2 NW/4 | BEAVER | 3.11 and further limited to rights obtained under Force Pooling Order #229816.            |
| 31975004    | LEASE - OIL AND GAS | HENRY LIPPERT AND PEGGY LIPPERT HIS WIFE   | FUNK EXPLORATION            | 6/10/1982  | 589  | 405  | 4N       | 22ECM | 31      | 4N22ECM31   | 4N-22ECM<br>Sec 31: Lots 1 & 2; E/2 NW/4    | BEAVER | 3.11  |
| 31975005    | LEASE - OIL AND GAS | HUGH HOWARD III  | FUNK EXPLORATION INC        | 11/28/1982 | 652  | 451  | 4N       | 22ECM | 31      | 4N22ECM31   | 4N-22ECM<br>Sec 31: Lots 1 & 2; E/2 NW/4    | BEAVER | 3.11, and less and except the existing wellbore known as the Funk Exploration Leroy 1-31. |
| 31965007    | LEASE - OIL AND GAS | JAMES CALHOUN GOLDING AND AMARILLO NATIONAL BANK, AMARILLO, TEXAS AS TRUSTEES FOR THE BEN GOLDING TRUST    | D A BASH & ASSOCIATES INC   | 2/19/1980  | 535  | 132  | 4N       | 22ECM | 31      | 4N22ECM31   | 4N-22ECM<br>Sec 31: NE/4                    | BEAVER | 3.11  |
| 31975001    | LEASE - OIL AND GAS | JOEL E FOGLEMAN & GUADALUPE FOGLEMAN HIS WIFE  | ANADARKO PRODUCTION COMPANY | 2/17/1982  | 576  | 795  | 4N       | 22ECM | 31      | 4N22ECM31   | 4N-22ECM<br>Sec 31: Lots 1 & 2; E/2 NW/4    | BEAVER | 11.12   |
| 32082002    | LEASE - OIL AND GAS | LEROY BOBBITT AND NELLIE BOBBITT, HUSBAND AND WIFE AS JOINT TENANTS  | D A BASH & ASSOCIATES INC   | 2/19/1980  | 531  | 510  | 4N       | 22ECM | 31      | 4N22ECM31   | 4N-22ECM<br>Sec 31: Lots 3 & 4; E/2 SW/4    | BEAVER | 3.11  |
| 31975002    | LEASE - OIL AND GAS | LONAM RUSSELL FOGLEMAN AND OLLIE MAY FOGLEMAN HIS WIFE   | ANADARKO PRODUCTION COMPANY | 2/17/1982  | 576  | 738  | 4N       | 22ECM | 31      | 4N22ECM31   | 4N-22ECM<br>Sec 31: Lots 1 & 2; E/2 NW/4    | BEAVER | 11.12   |
| 31965011    | LEASE - OIL AND GAS | MAXINE ALLEN   | FUNK EXPLORATION INC        | 3/6/1986   | N/A  | N/A  | 4N       | 22ECM | 31      | 4N22ECM31   | 4N-22ECM<br>Sec 31: NE/4                    | BEAVER | 3.11  |
| 31965011    | LEASE - OIL AND GAS | MAXINE ALLEN   | FUNK EXPLORATION INC        | 3/6/1986   | N/A  | N/A  | 4N       | 22ECM | 31      | 4N22ECM31   | 4N-22ECM<br>Sec 31: NE/4                    | BEAVER | 3.11  |
| 31965009    | LEASE - OIL AND GAS | REEDA WOOD POOL, A WIDOW   | D A BASH & ASSOCIATES INC   | 2/19/1980  | 535  | 128  | 4N       | 22ECM | 31      | 4N22ECM31   | 4N-22ECM<br>Sec 31: NE/4                    | BEAVER | 3.11  |
| 32084000    | LEASE - OIL AND GAS | RENA JO WILSON BEDEKER AND HARRY E BEDEKER JR WIFE AND HUSBAND   | D A BASH & ASSOCIATES INC   | 2/20/1980  | 531  | 508  | 4N       | 22ECM | 31      | 4N22ECM31   | 4N-22ECM<br>Sec 31: SE/4                    | BEAVER | 3.11  |
| 31965006    | LEASE - OIL AND GAS | TOM Z WRIGHT ATTORNEY-IN-FACT FOR BETTY K YOUNG, VIOLA I COGBURN FORMERLY VIOLA K TALBOT AND COLIN A KELLY | FUNK EXPLORATION            | 12/29/1982 | 606  | 614  | 4N       | 22ECM | 31      | 4N22ECM31   | 4N-22ECM<br>Sec 31: NE/4                    | BEAVER | 3.11  |
| 31965003    | LEASE - OIL AND GAS | TOM Z WRIGHT ATTORNEY-IN-FACT FOR JUANITA B WILSON, A WIDOW AND HEIR OF VERN WILSON DECEASED               | FUNK EXPLORATION INC        | 9/24/1982  | 599  | 338  | 4N       | 22ECM | 31      | 4N22ECM31   | 4N-22ECM<br>Sec 31: NE/4                    | BEAVER | 3.11  |
| 31965004    | LEASE - OIL AND GAS | TOM Z WRIGHT ATTORNEY-IN-FACT FOR VENIDA OSOLS ET AL   | FUNK EXPLORATION INC        | 9/24/1982  | 598  | 663  | 4N       | 22ECM | 31      | 4N22ECM31   | 4N-22ECM<br>Sec 31: NE/4                    | BEAVER | 3.11  |
| 31965001    | LEASE - OIL AND GAS | WAYNE M WILSON AND PAT WILSON HIS WIFE   | ANADARKO PRODUCTION COMPANY | 2/17/1982  | 576  | 477  | 4N       | 22ECM | 31      | 4N22ECM31   | 4N-22ECM<br>Sec 31: NE/4                    | BEAVER | 11.12   |
| 31965010    | LEASE - OIL AND GAS | WAYNE WILSON   | DOUGLAS E BURNS             | 12/21/1984 | 668  | 422  | 4N       | 22ECM | 31      | 4N22ECM31   | 4N-22ECM<br>Sec 31: NE/4                    | BEAVER | 3.11  |
| 32086000    | LEASE - OIL AND GAS | MAXINE ALLEN & BEN ALLEN WIFE AND HUSBAND  | BOB CARROLL                 | 2/26/1979  | 506  | 335  | 4N       | 22ECM | 32      | 4N22ECM32   | 4N-22ECM<br>Sec 32: NW/4 NW/4               | BEAVER | 3.11  |
| 32085000    | LEASE - OIL AND GAS | WAYNE M WILSON & PATSY WILSON HUSBAND AND WIFE   | BOB CARROLL                 | 2/26/1979  | 506  | 341  | 4N       | 22ECM | 32      | 4N22ECM32   | 4N-22ECM<br>Sec 32: SW/4 NW/4               | BEAVER | 3.11  |
| 32105002    | LEASE - OIL AND GAS | ALICE J HYDE A SINGLE WOMAN  | RALPH P CLARK JR            | 2/27/1974  | 410  | 118  | 4N       | 22ECM | 35      | 4N22ECM35   | 4N-22ECM<br>Sec 35: W/2                     | BEAVER | 3   |

Exhibit A - Leases to Assignment, Conveyance and Bill of Sale between PanHugoton Partners LLC and BCE-Mach LLC

| Agreement # | Agreement Type      | Original Lessor  | Original Lessee                     | Date       | Book | Page | Township | Range | Section | Concatenate | Legal Description                                 | County | Footnote |
|-------------|---------------------|--|-------------------------------------|------------|------|------|----------|-------|---------|-------------|---|--------|----------|
| 32105001    | LEASE - OIL AND GAS | HELEN R JONES AND EARL S JONES HER HUSBAND A F STYLES, ACTING BY AND THROUGH HIS ATTORNEY-IN-FACT ELLEN STYLES WOODWARD, AND ELLEN STYLES WOODWARD AND R C WOODWARD, HER HUSBAND | PAN EASTERN EXPLORATION COMPANY     | 11/27/1973 | 405  | 330  | 4N       | 22ECM | 35      | 4N22ECM35   | 4N-22ECM Sec 35: E/2, W/2                         | BEAVER | 3        |
| 85475000    | LEASE - OIL AND GAS | JOHN H ULLOM AND MAURINE ULLOM HIS WIFE  | PANHANDLE EASTERN PIPE LINE COMPANY | 5/15/1953  | 294  | 446  | 5N       | 12ECM | 1       | 5N12ECM1    | 5N-12ECM Sec. 1: NE/4                             | TEXAS  | 28       |
| 85474000    | LEASE - OIL AND GAS | JOHN H ULLOM AND MAURINE ULLOM HIS WIFE  | PANHANDLE EASTERN PIPE LINE COMPANY | 3/20/1953  | 294  | 395  | 5N       | 12ECM | 1       | 5N12ECM1    | 5N-12ECM Sec. 1: SW/4                             | TEXAS  | 28       |
| 85386000    | LEASE - OIL AND GAS | JOHN H ULLOM AND MAURINE ULLOM HIS WIFE  | PANHANDLE EASTERN PIPE LINE COMPANY | 3/6/1945   | 251  | 340  | 5N       | 12ECM | 1       | 5N12ECM1    | 5N-12ECM Sec. 1: SE/4                             | TEXAS  | 28       |
| 85385000    | LEASE - OIL AND GAS | MAGNOLIA PETROLEUM COMPANY   | CITIES SERVICE OIL COMPANY          | 9/26/1947  | 257  | 146  | 5N       | 12ECM | 1       | 5N12ECM1    | 5N-12ECM Sec. 1: SE/4                             | TEXAS  | 28       |
| 85380000    | LEASE - OIL AND GAS | C R THOMAS AND MRS ETHEL W THOMAS HIS WIFE   | PANHANDLE EASTERN PIPE LINE COMPANY | 1/25/1947  | 257  | 24   | 5N       | 12ECM | 10      | 5N12ECM10   | 5N-12ECM Sec. 10: NE/4                            | TEXAS  | 28       |
| 85214000    | LEASE - OIL AND GAS | MADGE W BEVAN ET UX  | PANHANDLE EASTERN PIPE LINE COMPANY | 4/3/1953   | 294  | 397  | 5N       | 12ECM | 10      | 5N12ECM10   | 5N-12ECM Sec. 10: E/2 E/2 SW/4; SE/4              | TEXAS  | 28       |
| 33113000    | LEASE - OIL AND GAS | MAUD W WOODWARD (NEE WOODWARD AND L J WOODARD HER HUSBAND  | PANHANDLE EASTERN PIPE LINE COMPANY | 4/3/1953   | 294  | 400  | 5N       | 12ECM | 10      | 5N12ECM10   | 5N-12ECM Sec. 10: NW/4; W/2 E/2 SW/4; W/2 SW/4    | TEXAS  | 28       |
| 85302000    | LEASE - OIL AND GAS | GRACE I DOGGETT AND B OGLE HER HUSBAND   | G R GEAR                            | 5/7/1946   | 251  | 607  | 5N       | 12ECM | 11      | 5N12ECM11   | 5N-12ECM Sec. 11: NE/4                            | TEXAS  | 28, 29   |
| 85410000    | LEASE - OIL AND GAS | GRACE I DOGGETT OGLE FORMERLY GRACE I DOGGETT AND B OGLE HER HUSBAND ET AL   | CITIES SERVICE OIL COMPANY          | 6/12/1943  | 233  | 250  | 5N       | 12ECM | 11      | 5N12ECM11   | 5N-12ECM Sec. 11: SE/4                            | TEXAS  | 28, 29   |
| 85263000    | LEASE - OIL AND GAS | J E HEINTZ AND MARGARET M HEINTZ HIS WIFE  | PANHANDLE EASTERN PIPE LINE COMPANY | 3/6/1945   | 251  | 341  | 5N       | 12ECM | 11      | 5N12ECM11   | 5N-12ECM Sec. 11: NW/4                            | TEXAS  | 28, 29   |
| 69958002    | LEASE - OIL AND GAS | LOIS LINDEMANN FRANKENBERGER   | M T DRISKO                          | 12/20/1950 | 257  | 289  | 5N       | 12ECM | 11      | 5N12ECM11   | 5N-12ECM Sec. 11: NW/4                            | TEXAS  | 28, 29   |
| 85264000    | LEASE - OIL AND GAS | MRS FLORENCE MILLER TEBBS  | M T DRISKO                          | 12/20/1950 | 257  | 280  | 5N       | 12ECM | 11      | 5N12ECM11   | 5N-12ECM Sec. 11: NW/4                            | TEXAS  | 28, 29   |
| 69958001    | LEASE - OIL AND GAS | S T TUCKER AND WIFE ADA P TUCKER   | FRANK PARKES                        | 5/29/1943  | 232  | 199  | 5N       | 12ECM | 11      | 5N12ECM11   | 5N-12ECM Sec. 11: SW/4                            | TEXAS  | 28, 29   |
| 69958003    | LEASE - OIL AND GAS | W F RECH JR  | M T DRISKO                          | 12/20/1950 | 257  | 291  | 5N       | 12ECM | 11      | 5N12ECM11   | 5N-12ECM Sec. 11: NW/4                            | TEXAS  | 28, 29   |
| 85265000    | LEASE - OIL AND GAS | MAUD W WOODARD AND L J WOODARD HER HUSBAND   | PANHANDLE EASTERN PIPE LINE COMPANY | 7/19/1943  | 232  | 354  | 5N       | 12ECM | 15      | 5N12ECM15   | 5N-12ECM Sec. 15: NW/4                            | TEXAS  | 28       |
| 33039000    | LEASE - OIL AND GAS | E G POLLOCK AND ANNA POLLOCK HIS WIFE  | H BEN COX                           | 5/25/1943  | 244  | 65   | 5N       | 12ECM | 4       | 5N12ECM4    | 5N-12ECM Sec. 4: SE/4; E/2 E/2 SW/4               | TEXAS  | 28       |
| 33069000    | LEASE - OIL AND GAS | FRED L SUTTON AND BONNA L SUTTON HIS WIFE  | H BEN COX                           | 5/25/1943  | 244  | 56   | 5N       | 12ECM | 4       | 5N12ECM4    | 5N-12ECM Sec. 4: W/2 E/2 SW/4; W/2 NW/4; W/2 SW/4 | TEXAS  | 28       |
| 85407000    | LEASE - OIL AND GAS | MANNAN H WOODWARD AND J C WOODWARD HER HUSBAND   | H BEN COX                           | 5/24/1943  | 244  | 53   | 5N       | 12ECM | 4       | 5N12ECM4    | 5N-12ECM Sec. 4: E/2 NW/4; NE/4                   | TEXAS  | 28       |
| 85384000    | LEASE - OIL AND GAS | MARTHA E BACON A WIDOW   | H W LONG                            | 10/28/1944 | 251  | 181  | 5N       | 12ECM | 5       | 5N12ECM5    | 5N-12ECM Sec. 5: SE/4; SE/4                       | TEXAS  | 28       |
| 85163000    | LEASE - OIL AND GAS | AGNES L SEALEY A SINGLE PERSON   | PANHANDLE EASTERN PIPE LINE COMPANY | 4/21/1953  | 294  | 407  | 5N       | 12ECM | 7       | 5N12ECM7    | 5N-12ECM Sec. 7: Lob 1 and 2: E/2 NW/4            | TEXAS  | 28       |
| 85461000    | LEASE - OIL AND GAS | CLAREMONT COLLEGE A CALIFORNIA CORPORATION AS TRUSTEE UNDER THE WILL OF MARIE RANKIN CLARKE DECEASED   | PANHANDLE EASTERN PIPE LINE COMPANY | 5/19/1953  | 294  | 468  | 5N       | 12ECM | 7       | 5N12ECM7    | 5N-12ECM Sec. 7: NE/4                             | TEXAS  | 28       |

Exhibit A - Leases to Assignment, Conveyance and Bill of Sale between PanHugoton Partners LLC and BCE-Mach LLC

| Agreement # | Agreement Type      | Original Lessor   | Original Lessee                     | Date       | Book | Page | Township | Range | Section | Concatenate | Legal Description  | County | Footnote |
|-------------|---------------------|---|-------------------------------------|------------|------|------|----------|-------|---------|-------------|--|--------|----------|
| 85212000    | LEASE - OIL AND GAS | ROY L BOOTH AND MARY E BOOTH HUSBAND AND WIFE                       | PANHANDLE EASTERN PIPE LINE COMPANY | 4/17/1953  | 294  | 412  | 5N       | 12ECM | 7       | 5N12ECM7    | SN-12ECM<br>Sec. 7; Lots 3 & 4; E/2 SW/4; SE/4   | TEXAS  | 28       |
| 85384000    | LEASE - OIL AND GAS | MARTHA E BACON A WIDOW  | H W LONG                            | 10/28/1944 | 251  | 181  | 5N       | 12ECM | 8       | 5N12ECM8    | SN-12ECM<br>Sec. 8; E/2 NE/4   | TEXAS  | 28       |
| 69976000    | LEASE - OIL AND GAS | MARY HAAR A WIDOW   | CITIES SERVICE OIL COMPANY          | 6/14/1943  | 244  | 179  | 5N       | 13ECM | 7       | 5N13ECM7    | SN-13ECM<br>Sec. 7; SE/4   | TEXAS  | 28       |
| 85400000    | LEASE - OIL AND GAS | DOROTHEA CROWTHER WHITE TRUSTEE                                     | PANHANDLE EASTERN PIPE LINE COMPANY | 1/23/1942  | 231  | 271  | 5N       | 14ECM | 18      | 5N14ECM18   | SN-14ECM<br>Sec. 18; NW/4  | TEXAS  | 28       |
| 33022000    | LEASE - OIL AND GAS | DE MOSS RUDD A WIDOWER  | PANHANDLE EASTERN PIPE LINE COMPANY | 10/14/1944 | 251  | 154  | 5N       | 16ECM | 10      | 5N16ECM10   | SN-16ECM<br>Sec. 10; E/2   | TEXAS  | 28       |
| 33137000    | LEASE - OIL AND GAS | WILLIAM N HAMLIN AKA W N HAMLIN AND HATTIE B HAMLIN HIS WIFE        | PANHANDLE EASTERN PIPE LINE COMPANY | 4/25/1944  | 232  | 630  | 5N       | 16ECM | 12      | 5N16ECM12   | SN-16ECM<br>Sec. 12; SW/4  | TEXAS  | 28       |
| 33124000    | LEASE - OIL AND GAS | BEAVER, MEADE AND ENGLEWOOD RAILROAD COMPANY                        | D HARRINGTON                        | 7/1/1947   | 260  | 565  | 5N       | 16ECM | 25      | 5N16ECM25   | SN-16ECM<br>Sec. 25; 3.04 acres in the NE/4 as more particularly described in said lease | TEXAS  | 28       |
| 33150000    | LEASE - OIL AND GAS | NICHOLAS T RODGERS AND INES RODGERS HIS WIFE                        | PANHANDLE EASTERN PIPE LINE COMPANY | 5/23/1944  | 232  | 632  | 5N       | 16ECM | 26      | 5N16ECM26   | SN-16ECM<br>Sec. 26; SE/4  | TEXAS  | 28       |
| 33179000    | LEASE - OIL AND GAS | EMIL A MATTER AND HEDWIG MATTER HIS WIFE                            | PANHANDLE EASTERN PIPE LINE COMPANY | 8/31/1944  | 251  | 84   | 5N       | 16ECM | 4       | 5N16ECM4    | SN-16ECM<br>Sec. 4; NE/4   | TEXAS  | 28       |
| 33180000    | LEASE - OIL AND GAS | EMIL A MATTER AND HEDWIG MATTER HIS WIFE                            | PANHANDLE EASTERN PIPE LINE COMPANY | 2/10/1941  | 210  | 14   | 5N       | 16ECM | 4       | 5N16ECM4    | SN-16ECM<br>Sec. 4; SE/4   | TEXAS  | 28       |
| 33181000    | LEASE - OIL AND GAS | F A SWINGER AND LINDA SWINGER HIS WIFE AND BERT W SWINGER A WIDOWER | PANHANDLE EASTERN PIPE LINE COMPANY | 6/19/1944  | 232  | 628  | 5N       | 16ECM | 4       | 5N16ECM4    | SN-16ECM<br>Sec. 4; NW/4   | TEXAS  | 28       |
| 33182000    | LEASE - OIL AND GAS | F A SWINGER AND LINDA SWINGER HIS WIFE AND BERT W SWINGER A WIDOWER | PANHANDLE EASTERN PIPE LINE COMPANY | 6/19/1944  | 232  | 629  | 5N       | 16ECM | 4       | 5N16ECM4    | SN-16ECM<br>Sec. 4; SW/4   | TEXAS  | 28       |
| 33183000    | LEASE - OIL AND GAS | EMIL A MATTER AND HEDWIG MATTER HIS WIFE                            | PANHANDLE EASTERN PIPE LINE COMPANY | 8/31/1944  | 251  | 85   | 5N       | 16ECM | 9       | 5N16ECM9    | SN-16ECM<br>Sec. 9; E/2 SW/4; NW/4; E/2; NW/4 SW/4; SW/4 SW/4                            | TEXAS  | 28       |
| 33123000    | LEASE - OIL AND GAS | EARL D BLACKWELDER AND GERTRUDE M BLACKWELDER HIS WIFE              | PANHANDLE EASTERN PIPE LINE COMPANY | 12/2/1943  | 232  | 477  | 5N       | 17ECM | 31      | 5N17ECM31   | SN-17ECM<br>Sec. 31; SE/2  | TEXAS  | 28       |
| 33121000    | LEASE - OIL AND GAS | EARL D BLACKWELDER AND GERTRUDE M BLACKWELDER HIS WIFE              | PANHANDLE EASTERN PIPE LINE COMPANY | 12/2/1943  | 232  | 478  | 5N       | 17ECM | 31      | 5N17ECM31   | SN-17ECM<br>Sec. 31; NE/4  | TEXAS  | 28       |
| 33122000    | LEASE - OIL AND GAS | EVELYN B WENDENHALL A SINGLE WOMAN                                  | PANHANDLE EASTERN PIPE LINE COMPANY | 2/19/1943  | 232  | 132  | 5N       | 17ECM | 31      | 5N17ECM31   | SN-17ECM<br>Sec. 31; NW/4  | TEXAS  | 28       |
| 33119000    | LEASE - OIL AND GAS | B E BATEMAN AND FERNA FAYE BATEMAN HIS WIFE                         | PANHANDLE EASTERN PIPE LINE COMPANY | 1/6/1942   | 232  | 77   | 5N       | 17ECM | 7       | 5N17ECM7    | SN-17ECM<br>Sec. 7; NE/4   | TEXAS  | 28       |
| 31784000    | LEASE - OIL AND GAS | ALYCE L CURRY AKA ALICE L CURRY AND P V CURRY HER HUSBAND           | ANADARKO PRODUCTION COMPANY         | 8/27/1979  | 518  | 340  | 5N       | 20ECM | 10      | 5N20ECM10   | SN-20ECM<br>Sec. 10; SE/4  | BEAVER | 3, 7     |
| 31786001    | LEASE - OIL AND GAS | CHESTER F WINDSOR AKA C F WINDSOR AND VERA WINDSOR HIS WIFE         | ANADARKO PRODUCTION COMPANY         | 9/4/1979   | 518  | 343  | 5N       | 20ECM | 10      | 5N20ECM10   | SN-20ECM<br>Sec. 10; S/2 NW/4; SW/4  | BEAVER | 3, 7     |
| 31786002    | LEASE - OIL AND GAS | EDNA L ELLISON A WIDOW AND DALE L LONG                              | ANADARKO PRODUCTION COMPANY         | 9/4/1979   | 519  | 364  | 5N       | 20ECM | 10      | 5N20ECM10   | SN-20ECM<br>Sec. 10; SW/4  | BEAVER | 3, 7     |
| 31750000    | LEASE - OIL AND GAS | H WAYNE PETERS AND SHIRLEY PETERS HIS WIFE                          | ANADARKO PRODUCTION COMPANY         | 8/27/1979  | 518  | 337  | 5N       | 20ECM | 10      | 5N20ECM10   | SN-20ECM<br>Sec. 10; SE/4  | BEAVER | 3, 7     |
| 31788000    | LEASE - OIL AND GAS | MARY ANN BUSH AND JOHN P BUSH HER HUSBAND                           | ANADARKO PRODUCTION COMPANY         | 9/4/1979   | 519  | 361  | 5N       | 20ECM | 10      | 5N20ECM10   | SN-20ECM<br>Sec. 10; N/2; NW/4   | BEAVER | 3, 7     |
| 32271009    | LEASE - OIL AND GAS | BESSIE LOUISE COLVIN AND CHARLES COLVIN HER HUSBAND                 | ANADARKO PETROLEUM CORPORATION      | 7/7/2000   | 1046 | 445  | 5N       | 20ECM | 23      | 5N20ECM23   | SN-20ECM<br>Sec. 23; SW/4 SW/4   | BEAVER | 3        |
| 32271007    | LEASE - OIL AND GAS | CECIL ADAIR CASADY AND IVAMAE CASADY HIS WIFE                       | ANADARKO PETROLEUM CORPORATION      | 6/19/2000  | 1046 | 441  | 5N       | 20ECM | 23      | 5N20ECM23   | SN-20ECM<br>Sec. 23; SW/4 SW/4   | BEAVER | 3        |

Exhibit A - Leases to Assignment, Conveyance and Bill of Sale between PanHugoton Partners LLC and BOE-Mach LLC

| Agreement # | Agreement Type      | Original Lessor  | Original Lessee                | Date       | Book        | Page       | Township | Range | Section | Concatenate | Legal Description                | County | Footnote |
|-------------|---------------------|--|--------------------------------|------------|-------------|------------|----------|-------|---------|-------------|----------------------------------|--------|----------|
| 32013003    | LEASE - OIL AND GAS | DORIS SWAN A WIDOW   | ANADARKO PETROLEUM CORPORATION | 11/27/1985 | 704         | 412        | 5N       | 20ECM | 23      | 5N20ECM23   | 5N-20ECM Sec. 23; NE¼ SW¼        | BEAVER | 3        |
| 32271003    | LEASE - OIL AND GAS | EDNA MAE CORRELL A WIDOW   | ANADARKO PETROLEUM CORPORATION | 5/25/2000  | 1046        | 437        | 5N       | 20ECM | 23      | 5N20ECM23   | 5N-20ECM Sec. 23; SW¼ SW¼        | BEAVER | 3        |
| 32023000    | LEASE - OIL AND GAS | EDNA MAY CORRELL AND ROSCOE RAY CASADY AS CO-PERSONAL REPRESENTATIVES UNDER THE WILL OF EDNA A CASADY DECEASED | ANADARKO PETROLEUM CORPORATION | 12/5/1985  | 704         | 436        | 5N       | 20ECM | 23      | 5N20ECM23   | 5N-20ECM Sec. 23; SW¼ SW¼        | BEAVER | 3        |
| 32012000    | LEASE - OIL AND GAS | ELSA HUEBNER A WIDOW   | ANADARKO PETROLEUM CORPORATION | 11/25/1985 | 704         | 402        | 5N       | 20ECM | 23      | 5N20ECM23   | 5N-20ECM Sec. 23; SE¼            | BEAVER | 3        |
| 32010000    | LEASE - OIL AND GAS | FELIX HUEBNER AKA FELIX LOUIS HUEBNER A SINGLE MAN   | ANADARKO PRODUCTION COMPANY    | 2/21/1985  | 674         | 249        | 5N       | 20ECM | 23      | 5N20ECM23   | 5N-20ECM Sec. 23; NW¼            | BEAVER | 3        |
| 32271005    | LEASE - OIL AND GAS | HAROLD OSCAR CASADY AND MARTHA LOU CASADY HIS WIFE   | ANADARKO PETROLEUM CORPORATION | 5/30/2000  | 1046        | 429        | 5N       | 20ECM | 23      | 5N20ECM23   | 5N-20ECM Sec. 23; SW¼ SW¼        | BEAVER | 3        |
| 32011000    | LEASE - OIL AND GAS | JACK A SLATTEN AKA JACK SLATTEN AND VERBEE L SLATTEN   | ANADARKO PETROLEUM CORPORATION | 11/25/1985 | 704         | 398        | 5N       | 20ECM | 23      | 5N20ECM23   | 5N-20ECM Sec. 23; NE¼            | BEAVER | 3        |
| 32271006    | LEASE - OIL AND GAS | JENNIFER GAIL BREDELL A MARRIED WOMAN DEALING IN HER SOLE AND SEPARATE PROPERTY                                | ANADARKO PETROLEUM CORPORATION | 5/25/2000  | 1046        | 431        | 5N       | 20ECM | 23      | 5N20ECM23   | 5N-20ECM Sec. 23; SW¼ SW¼        | BEAVER | 3        |
| 32271001    | LEASE - OIL AND GAS | JESSE DARL CASADY AND MARY ELLEN CASADY HIS WIFE   | ANADARKO PETROLEUM CORPORATION | 6/12/2000  | 1046        | 435        | 5N       | 20ECM | 23      | 5N20ECM23   | 5N-20ECM Sec. 23; SW¼ SW¼        | BEAVER | 3        |
| 32271008    | LEASE - OIL AND GAS | JULIA ELIZABETH JORDAN A WIDOW   | ANADARKO PETROLEUM CORPORATION | 7/7/2000   | 1046        | 443        | 5N       | 20ECM | 23      | 5N20ECM23   | 5N-20ECM Sec. 23; SW¼ SW¼        | BEAVER | 3        |
| 32016004    | LEASE - OIL AND GAS | KAREN D BARNES A MARRIED WOMAN DEALING IN HER SOLE AND SEPARATE PROPERTY                                       | ANADARKO PETROLEUM CORPORATION | 11/27/1985 | 704         | 424        | 5N       | 20ECM | 23      | 5N20ECM23   | 5N-20ECM Sec. 23; SE¼ SW¼        | BEAVER | 3        |
| 32016006    | LEASE - OIL AND GAS | LARRY D PLATZ A SINGLE PERSON  | ANADARKO PETROLEUM CORPORATION | 11/27/1985 | 704         | 430        | 5N       | 20ECM | 23      | 5N20ECM23   | 5N-20ECM Sec. 23; SE¼ SW¼        | BEAVER | 3        |
| 32016001    | LEASE - OIL AND GAS | LEE L CASADY AND EFFIE M CASADY HIS WIFE   | ANADARKO PETROLEUM CORPORATION | 11/27/1985 | 704         | 415        | 5N       | 20ECM | 23      | 5N20ECM23   | 5N-20ECM Sec. 23; SE¼ SW¼        | BEAVER | 3        |
| 32013002    | LEASE - OIL AND GAS | M SWAN AND MARGARET SWAN HIS WIFE  | ANADARKO PETROLEUM CORPORATION | 11/27/1985 | 704         | 409        | 5N       | 20ECM | 23      | 5N20ECM23   | 5N-20ECM Sec. 23; NE¼ SW¼        | BEAVER | 3        |
| 32016003    | LEASE - OIL AND GAS | PATRONS STATE BANK & TRUST COMPANY AS TRUSTEE OF THE VERA NUGEN TRUST  | ANADARKO PETROLEUM CORPORATION | 11/27/1985 | 704         | 421        | 5N       | 20ECM | 23      | 5N20ECM23   | 5N-20ECM Sec. 23; SE¼ SW¼        | BEAVER | 3        |
| 32016002    | LEASE - OIL AND GAS | RICHARD L CASADY SR A MARRIED MAN DEALING IN HIS SOLE AND SEPARATE PROPERTY                                    | ANADARKO PETROLEUM CORPORATION | 11/27/1985 | 704         | 418        | 5N       | 20ECM | 23      | 5N20ECM23   | 5N-20ECM Sec. 23; SE¼ SW¼        | BEAVER | 3        |
| 32013001    | LEASE - OIL AND GAS | RICHARD SWAN AND ESTHER E SWAN HIS WIFE  | ANADARKO PETROLEUM CORPORATION | 11/27/1985 | 704         | 406        | 5N       | 20ECM | 23      | 5N20ECM23   | 5N-20ECM Sec. 23; NE¼ SW¼        | BEAVER | 3        |
| 32016005    | LEASE - OIL AND GAS | RITA MAE ZIELKE A MARRIED WOMAN DEALING IN HER SOLE AND SEPARATE PROPERTY                                      | ANADARKO PETROLEUM CORPORATION | 11/27/1985 | 704         | 427        | 5N       | 20ECM | 23      | 5N20ECM23   | 5N-20ECM Sec. 23; SE¼ SW¼        | BEAVER | 3        |
| 32271004    | LEASE - OIL AND GAS | ROSCOE RAY CASADY AND ROBERTA M CASADY HUSBAND AND WIFE  | ANADARKO PETROLEUM CORPORATION | 5/25/2000  | 1046        | 439        | 5N       | 20ECM | 23      | 5N20ECM23   | 5N-20ECM Sec. 23; SW¼ SW¼        | BEAVER | 3        |
| 32271002    | LEASE - OIL AND GAS | VIDA MARGARET NOLAND AND JAMES FRANKLIN NOLAND HER HUSBAND   | ANADARKO PETROLEUM CORPORATION | 5/30/2000  | 1046        | 433        | 5N       | 20ECM | 23      | 5N20ECM23   | 5N-20ECM Sec. 23; SW¼ SW¼        | BEAVER | 3        |
| 32022000    | LEASE - OIL AND GAS | VINNY LUBBERS A WIDOW  | ANADARKO PETROLEUM CORPORATION | 11/27/1985 | 704         | 433        | 5N       | 20ECM | 23      | 5N20ECM23   | 5N-20ECM Sec. 23; NW¼ SW¼        | BEAVER | 3        |
| 32131002    | LEASE - OIL AND GAS | CLEFTON L LYNCH A SINGLE MAN   | ANADARKO PETROLEUM CORPORATION | 3/5/1998   | 1002        | 91         | 5N       | 20ECM | 36      | 5N20ECM36   | 5N-20ECM Sec. 36; N½ NE¼ SW¼ NE¼ | BEAVER | 3        |
| 32153001    | LEASE - OIL AND GAS | DANIEL EDWARD DUERSON A MARRIED MAN DEALING IN HIS SOLE AND SEPARATE PROPERTY                                  | ANADARKO PETROLEUM CORPORATION | 6/14/1997  | 990         | 442        | 5N       | 20ECM | 36      | 5N20ECM36   | 5N-20ECM Sec. 36; W/2            | BEAVER | 3        |
| 32153002    | LEASE - OIL AND GAS | DORTHA LEA DUERSON A SINGLE WOMAN  | ANADARKO PETROLEUM CORPORATION | 6/14/1997  | 990<br>1019 | 439<br>519 | 5N       | 20ECM | 36      | 5N20ECM36   | 5N-20ECM Sec. 36; W/2            | BEAVER | 3        |

Exhibit A - Leases to Assignment, Conveyance and Bill of Sale between PanHugoion Partners LLC and BCE-Mach LLC

| Agreement # | Agreement Type        | Original Lessor  | Original Lessee                | Date       | Book | Page | Township | Range | Section | Concatenate | Legal Description                             | County | Footnote                            |
|-------------|-----------------------|--|--------------------------------|------------|------|------|----------|-------|---------|-------------|---|--------|-------------------------------------|
| 32164001    | LEASE - OIL AND GAS   | HAROLD G LOWREY AND VIRGINIA J LOWREY HUSBAND AND WIFE   | ANADARKO PETROLEUM CORPORATION | 9/22/1997  | 994  | 495  | 5N       | 20ECM | 36      | 5N20ECM36   | 5N-20ECM Sec. 36, SE/4                        | BEAVER | 3                                   |
| 32131001    | LEASE - OIL AND GAS   | LESLIE JOHN LYNCH AND VIRGINIA LYNCH HUSBAND AND WIFE THE NORTHERN TRUST COMPANY, TRUSTEE OF THE DAS TRUST UNDER TRUST AGREEMENT DATED JUNE 11, 1979 AND AMENDED ON MAY 15, 1987 (TRUST NO. 0250054) | ANADARKO PETROLEUM CORPORATION | 3/5/1998   | 1022 | 88   | 5N       | 20ECM | 36      | 5N20ECM36   | 5N-20ECM Sec. 36, NE/4; SE/4; NE/4; SW/4 NE/4 | BEAVER | 3                                   |
| 32164002    | FORCE POOLED INTEREST | THE NORTHERN TRUST COMPANY, TRUSTEE OF THE MES TRUST UNDER TRUST AGREEMENT DATED JUNE 11, 1979 AND AMENDED ON MAY 15, 1987 (TRUST NO. 0250055)   | ANADARKO PETROLEUM CORPORATION | 4/23/1998  | N/A  | N/A  | 5N       | 20ECM | 36      | 5N20ECM36   | 5N-20ECM Sec. 36, SE/4                        | BEAVER | 3<br>Force Pooling Order No. 422559 |
| 31793000    | LEASE - OIL AND GAS   | CHESTER F WINDSOR AKA C F WINDSOR AND VERA WINDSOR HIS WIFE  | ANADARKO PRODUCTION COMPANY    | 9/13/1979  | 519  | 371  | 5N       | 20ECM | 9       | 5N20ECM9    | 5N-20ECM Sec. 9, NE/4                         | BEAVER | 3, 10                               |
| 31794000    | LEASE - OIL AND GAS   | CHESTER F WINDSOR AKA C F WINDSOR AND VERA WINDSOR HIS WIFE  | ANADARKO PRODUCTION COMPANY    | 9/13/1979  | 519  | 374  | 5N       | 20ECM | 9       | 5N20ECM9    | 5N-20ECM Sec. 9, SW/4                         | BEAVER | 3, 10                               |
| 31811000    | LEASE - OIL AND GAS   | VICTOR H TEGARDEN AND PRECES TEGARDEN HIS WIFE   | ANADARKO PRODUCTION COMPANY    | 7/10/1980  | 537  | 301  | 5N       | 20ECM | 9       | 5N20ECM9    | 5N-20ECM Sec. 9, SE/4                         | BEAVER | 3, 10                               |
| 31778002    | LEASE - OIL AND GAS   | CARL M HULING  | DALE K LAWYER                  | 3/28/1978  | 491  | 611  | 5N       | 21ECM | 11      | 5N21ECM11   | 5N-21ECM Sec. 11, NW/4                        | BEAVER | 3                                   |
| 31778001    | LEASE - OIL AND GAS   | DORA NEARON A WIDOW  | DALE K LAWYER                  | 3/28/1978  | 491  | 615  | 5N       | 21ECM | 11      | 5N21ECM11   | 5N-21ECM Sec. 11, NW/4                        | BEAVER | 3                                   |
| 31777000    | LEASE - OIL AND GAS   | H S TRETBAR AKA STANFIELD TRETBAR AND JUNE TRETBAR HIS WIFE  | DALE K LAWYER                  | 4/19/1978  | 491  | 623  | 5N       | 21ECM | 11      | 5N21ECM11   | 5N-21ECM Sec. 11, SE/4                        | BEAVER | 3                                   |
| 31763000    | LEASE - OIL AND GAS   | H S TRETBAR AKA STANFIELD TRETBAR AND JUNE TRETBAR HIS WIFE  | DALE K LAWYER                  | 4/19/1978  | 491  | 627  | 5N       | 21ECM | 11      | 5N21ECM11   | 5N-21ECM Sec. 11, NE/4                        | BEAVER | 3                                   |
| 31764000    | LEASE - OIL AND GAS   | HAROLD C TRETBAR AND LAWRENCE L TRETBAR CO-EXECUTORS OF THE ESTATE OF GLADYS J TRETBAR DECEASED, AND HAROLD C TRETBAR INDIVIDUALLY AND LAWRENCE L TRETBAR INDIVIDUALLY                               | DALE K LAWYER                  | 4/5/1978   | 491  | 631  | 5N       | 21ECM | 11      | 5N21ECM11   | 5N-21ECM Sec. 11, SW/4                        | BEAVER | 3                                   |
| 31797000    | LEASE - OIL AND GAS   | ROY C STICKLER JR AND BETTY J STICKLER HUSBAND AND WIFE  | C L CARTER                     | 12/12/1979 | 525  | 761  | 5N       | 21ECM | 12      | 5N21ECM12   | 5N-21ECM Sec. 12, SW/4                        | BEAVER | 3                                   |
| 31756006    | LEASE - OIL AND GAS   | DALE L LONG  | DALE K LAWYER                  | 4/3/1978   | 491  | 595  | 5N       | 21ECM | 13      | 5N21ECM13   | 5N-21ECM Sec. 13, NW/4                        | BEAVER | 3                                   |
| 31756007    | LEASE - OIL AND GAS   | HATTIE ASPLIN ABBOTT   | DALE K LAWYER                  | 4/4/1978   | 491  | 597  | 5N       | 21ECM | 13      | 5N21ECM13   | 5N-21ECM Sec. 13, NW/4                        | BEAVER | 3                                   |
| 32134000    | LEASE - OIL AND GAS   | JAMES W KEATING AND MARLENE KEATING HUSBAND AND WIFE   | CHRIS DEVINE                   | 2/28/1980  | 529  | 332  | 5N       | 21ECM | 13      | 5N21ECM13   | 5N-21ECM Sec. 13, E/2 SE/4                    | BEAVER | 3                                   |
| 31802001    | LEASE - OIL AND GAS   | LAURA MOORE AND EUGENE MOORE HER HUSBAND   | ANADARKO PRODUCTION COMPANY    | 4/1/1980   | 532  | 605  | 5N       | 21ECM | 13      | 5N21ECM13   | 5N-21ECM Sec. 13, NE/4                        | BEAVER | 3                                   |
| 31802004    | LEASE - OIL AND GAS   | LAURENCE WIENS AND BERTHA WIENS HIS WIFE   | ANADARKO PRODUCTION COMPANY    | 4/1/1980   | 535  | 262  | 5N       | 21ECM | 13      | 5N21ECM13   | 5N-21ECM Sec. 13, NE/4                        | BEAVER | 3                                   |
| 31756004    | LEASE - OIL AND GAS   | LOREE E CHAMPION A SINGLE WOMAN  | DALE K LAWYER                  | 4/4/1978   | 491  | 601  | 5N       | 21ECM | 13      | 5N21ECM13   | 5N-21ECM Sec. 13, NW/4                        | BEAVER | 3                                   |
| 32135000    | LEASE - OIL AND GAS   | MARLENE KEATING, ADMINISTRATRIX WITH WILL ANNEXED OF THE ESTATE OF HENRY FRANZ DECEASED  | CHRIS DEVINE                   | 2/8/1980   | 528  | 788  | 5N       | 21ECM | 13      | 5N21ECM13   | 5N-21ECM Sec. 13, W/2 SE/4                    | BEAVER | 3                                   |

Exhibit A - Leases to Assignment, Conveyance and Bill of Sale between PanHugoton Partners LLC and BCE-Mach LLC

| Agreement # | Agreement Type      | Original Lessee   | Date       | Book | Page | Township | Range | Section | Concatenate | Legal Description              | County | Footnote |
|-------------|---------------------|---|------------|------|------|----------|-------|---------|-------------|--------------------------------|--------|----------|
| 31756000    | LEASE - OIL AND GAS | MARLENE KEATING, ADMINISTRATRIX WITH WILL ANNEXED OF THE ESTATE OF HENRY FRANZ DECEASED             | 2/9/1980   | 528  | 783  | 5N       | 21ECM | 13      | 5N21ECM13   | SN-21ECM Sec. 13: SW/4         | BEAVER | 3        |
| 31756003    | LEASE - OIL AND GAS | ROY C LONG  | 4/4/1978   | 491  | 603  | 5N       | 21ECM | 13      | 5N21ECM13   | SN-21ECM Sec. 13: NW/4         | BEAVER | 3        |
| 31756002    | LEASE - OIL AND GAS | ROY G STICKLER JR AND BETTY J STICKLER HIS WIFE   | 5/22/1978  | 491  | 605  | 5N       | 21ECM | 13      | 5N21ECM13   | SN-21ECM Sec. 13: NW/4         | BEAVER | 3        |
| 31756005    | LEASE - OIL AND GAS | RUBY ARNOLD   | 4/4/1978   | 491  | 599  | 5N       | 21ECM | 13      | 5N21ECM13   | SN-21ECM Sec. 13: NW/4         | BEAVER | 3        |
| 31802002    | LEASE - OIL AND GAS | RUTH ARP AND T E ARP HER HUSBAND  | 4/7/1980   | 533  | 557  | 5N       | 21ECM | 13      | 5N21ECM13   | SN-21ECM Sec. 13: NE/4         | BEAVER | 3        |
| 31756001    | LEASE - OIL AND GAS | RUTH L SWART  | 4/4/1978   | 491  | 641  | 5N       | 21ECM | 13      | 5N21ECM13   | SN-21ECM Sec. 13: NW/4         | BEAVER | 3        |
| 31802003    | LEASE - OIL AND GAS | VIOLA JARRELL AND J M JARRELL HER HUSBAND   | 4/7/1980   | 533  | 565  | 5N       | 21ECM | 13      | 5N21ECM13   | SN-21ECM Sec. 13: NE/4         | BEAVER | 3        |
| 31814000    | LEASE - OIL AND GAS | HENRY J BOESE AND THELMA BOESE HIS WIFE   | 11/7/1977  | 465  | 550  | 5N       | 21ECM | 16      | 5N21ECM16   | SN-21ECM Sec. 16: S/2 S/2 NW/4 | BEAVER | 3        |
| 31813000    | LEASE - OIL AND GAS | HULDA I DICK AKA HULDA DICK AND N W DICK WIFE AND HUSBAND   | 12/15/1976 | 465  | 516  | 5N       | 21ECM | 16      | 5N21ECM16   | SN-21ECM Sec. 16: SW/4         | BEAVER | 3        |
| 31815000    | LEASE - OIL AND GAS | JOHNNY DIRKS AND EVA DIRKS HIS WIFE   | 5/10/1976  | 446  | 335  | 5N       | 21ECM | 16      | 5N21ECM16   | SN-21ECM Sec. 16: N/2 NW/4     | BEAVER | 3        |
| 31812000    | LEASE - OIL AND GAS | VERA M WINDSOR AKA VERA WINDSOR AND CHESTER F WINDSOR WIFE AND HUSBAND                              | 12/16/1976 | 465  | 510  | 5N       | 21ECM | 16      | 5N21ECM16   | SN-21ECM Sec. 16: N/2 S/2 NW/4 | BEAVER | 3        |
| 31816000    | LEASE - OIL AND GAS | ABRAM A ISAAC AND AGNES V ISAAC HIS WIFE  | 9/10/1980  | 541  | 4    | 5N       | 21ECM | 17      | 5N21ECM17   | SN-21ECM Sec. 17: NE/4         | BEAVER | 3        |
| 31817000    | LEASE - OIL AND GAS | ABRAM A ISAAC AND AGNES V ISAAC HIS WIFE  | 9/10/1980  | 541  | 8    | 5N       | 21ECM | 17      | 5N21ECM17   | SN-21ECM Sec. 17: SW/4         | BEAVER | 3        |
| 31795000    | LEASE - OIL AND GAS | MARLENE KEATING ADMINISTRATRIX WITH WILL ANNEXED OF THE ESTATE OF HENRY FRANZ DECEASED              | 10/22/1979 | 519  | 716  | 5N       | 21ECM | 17      | 5N21ECM17   | SN-21ECM Sec. 17: NW/4         | BEAVER | 3        |
| n/a         | LEASE - OIL AND GAS | Howard L Franz and Dorothy Franz, husband and wife  | 11/30/1978 | 501  | 245  | 5N       | 21ECM | 17      | 5N21ECM17   | SN-21ECM Sec. 17: SE/4         | BEAVER | 3        |
| 31796000    | LEASE - OIL AND GAS | MARLENE KEATING ADMINISTRATRIX WITH WILL ANNEXED OF THE ESTATE OF ANNA FRANZ DECEASED               | 2/28/1980  | 527  | 627  | 5N       | 21ECM | 18      | 5N21ECM18   | SN-21ECM Sec. 18: NE/4         | BEAVER | 3        |
| 31810000    | LEASE - OIL AND GAS | L C WHISENANT AND ALICE WHISENANT HIS WIFE  | 3/28/1980  | 533  | 64   | 5N       | 21ECM | 21      | 5N21ECM21   | SN-21ECM Sec. 21: NW/4         | BEAVER | 3        |
| 3176000     | LEASE - OIL AND GAS | CORNELIUS PLETT AKA CURT PLETT AND BERTHA PLETT HIS WIFE  | 3/30/1978  | 491  | 592  | 5N       | 21ECM | 23      | 5N21ECM23   | SN-21ECM Sec. 23: SW/4         | BEAVER | 3,9      |
| 31824006    | LEASE - OIL AND GAS | DALE WAYNE PATTERSON  | 6/15/1978  | 492  | 562  | 5N       | 21ECM | 23      | 5N21ECM23   | SN-21ECM Sec. 23: SE/4         | BEAVER | 3,9      |
| 31824002    | LEASE - OIL AND GAS | FLORENCE PATTERSON  | 6/15/1978  | 488  | 544  | 5N       | 21ECM | 23      | 5N21ECM23   | SN-21ECM Sec. 23: SE/4         | BEAVER | 3,9      |
| 31824005    | LEASE - OIL AND GAS | GLENN R PATTERSON   | 6/15/1978  | 490  | 354  | 5N       | 21ECM | 23      | 5N21ECM23   | SN-21ECM Sec. 23: SE/4         | BEAVER | 3,9      |
| 31818000    | LEASE - OIL AND GAS | LOUIS BRUCE JOHNSON, WENDY RENEE JOHNSON AND DEANNA JOHNSON PROCOPIOU, FORMERLY DEANNA GAIL JOHNSON | 11/4/1980  | 545  | 127  | 5N       | 21ECM | 23      | 5N21ECM23   | SN-21ECM Sec. 23: NW/4         | BEAVER | 3        |
| 31824004    | LEASE - OIL AND GAS | PAUL LEE PATTERSON  | 6/15/1978  | 490  | 356  | 5N       | 21ECM | 23      | 5N21ECM23   | SN-21ECM Sec. 23: SE/4         | BEAVER | 3,9      |
| 31830000    | LEASE - OIL AND GAS | RICHARD H DORMAN AKA RICHARD DORMAN AND NEVA M DORMAN HIS WIFE                                      | 11/12/1976 | 456  | 351  | 5N       | 21ECM | 23      | 5N21ECM23   | SN-21ECM Sec. 23: NE/4         | BEAVER | 3,9      |



Exhibit A - Leases to Assignment, Conveyance and Bill of Sale between PanHugoton Partners LLC and BCE-Mach LLC

| Agreement # | Agreement Type      | Original Lessor  | Original Lessee                    | Date       | Book | Page | Township | Range | Section | Concatenate | Legal Description                            | County | Footnote |
|-------------|---------------------|--|------------------------------------|------------|------|------|----------|-------|---------|-------------|--|--------|----------|
| 31824001    | LEASE - OIL AND GAS | RICHARD H DORMAN AKA RICHARD DORMAN AND NEVA M DORMAN HIS WIFE   | SHEVANDOAH OIL CORPORATION         | 11/12/1976 | 456  | 311  | 5N       | 21ECM | 23      | 5N21ECM23   | 5N-21ECM<br>Sec 23: SE/4                     | BEAVER | 3.9      |
| 31824003    | LEASE - OIL AND GAS | SYLVIA ESTHER PATTERSON WICKERSHAM   | A E MARTIN                         | 6/15/1978  | 488  | 546  | 5N       | 21ECM | 23      | 5N21ECM23   | 5N-21ECM<br>Sec 23: SE/4                     | BEAVER | 3.9      |
| 31773000    | LEASE - OIL AND GAS | ARTHUR BENNETT AND ROSE MAE BENNETT HIS WIFE   | DALE K LAWYER                      | 4/1/1978   | 491  | 617  | 5N       | 21ECM | 26      | 5N21ECM26   | 5N-21ECM<br>Sec 26: SE/4                     | BEAVER | 3        |
| 31780000    | LEASE - OIL AND GAS | CORNELIUS PLETT AKA CURT PLETT AND BERTHA PLETT HIS WIFE   | DALE K LAWYER                      | 3/31/1978  | 491  | 608  | 5N       | 21ECM | 26      | 5N21ECM26   | 5N-21ECM<br>Sec 26: NW/4                     | BEAVER | 3        |
| 31819000    | LEASE - OIL AND GAS | GENE R GROVE AND LILLIE P GROVE HUSBAND AND WIFE   | ANADARKO PRODUCTION COMPANY        | 6/6/1980   | 536  | 543  | 5N       | 21ECM | 26      | 5N21ECM26   | 5N-21ECM<br>Sec 26: NE/4                     | BEAVER | 3        |
| 31771000    | LEASE - OIL AND GAS | BERT EARL PATTERSON COMPANY  | A B POLK                           | 5/6/1978   | 492  | 22   | 5N       | 21ECM | 27      | 5N21ECM27   | 5N-21ECM<br>Sec 27: NE/4                     | BEAVER | 3        |
| 31806000    | LEASE - OIL AND GAS | CLEFTON L LYNCH AND DORIS E LYNCH HIS WIFE, LESLIE L LYNCH SINGLE BY CLEFTON L LYNCH ATTORNEY-IN-FACT  | ANADARKO PRODUCTION COMPANY        | 4/7/1980   | 533  | 59   | 5N       | 21ECM | 27      | 5N21ECM27   | 5N-21ECM<br>Sec 27: NW/4                     | BEAVER | 3        |
| 31754000    | LEASE - OIL AND GAS | ELSIE PEARL JOHNSON A WIDOW  | ANADARKO PRODUCTION COMPANY        | 4/7/1978   | 486  | 120  | 5N       | 21ECM | 27      | 5N21ECM27   | 5N-21ECM<br>Sec 27: SW/4                     | BEAVER | 3        |
| 31809000    | LEASE - OIL AND GAS | JAMES E HUSTED AND HELEN R HUSTED HIS WIFE   | ANADARKO PRODUCTION COMPANY        | 4/1/1980   | 533  | 552  | 5N       | 21ECM | 27      | 5N21ECM27   | 5N-21ECM<br>Sec 27: SE/4                     | BEAVER | 3        |
| 31745000    | LEASE - OIL AND GAS | BENJAMIN WITZKE AND ANNIE WITZKE HIS WIFE  | GULF OIL CORPORATION               | 6/14/1949  | 28   | 205  | 5N       | 21ECM | 31      | 5N21ECM31   | 5N-21ECM<br>Sec 31: Lot 4: SE/4 SW/4         | BEAVER | 3        |
| 31738006    | LEASE - OIL AND GAS | E J DUNIGAN JR, JAMES P DUNIGAN AS TRUSTEES FOR THE MARGARET SUE DUNIGAN ORIGINAL TRUST, THE W E DUNIGAN ORIGINAL TRUST AND THE JAMES P DUNIGAN ORIGINAL TRUST UNDER TRUST INSTRUMENT DATED DECEMBER 30, 1950  | PANHANDLE EASTERN PIPELINE COMPANY | 4/19/1958  | 186  | 262  | 5N       | 21ECM | 31      | 5N21ECM31   | 5N-21ECM<br>Sec 31: Lots 1, 2 & 3: NE/4 SW/4 | BEAVER | 3        |
| 31738004    | LEASE - OIL AND GAS | F A DUNIGAN AND BESS DUNIGAN WIFE OF F A DUNIGAN   | PANHANDLE EASTERN PIPELINE COMPANY | 4/19/1958  | 186  | 264  | 5N       | 21ECM | 31      | 5N21ECM31   | 5N-21ECM<br>Sec 31: Lots 1, 2 & 3: NE/4 SW/4 | BEAVER | 3        |
| 31738005    | LEASE - OIL AND GAS | F A DUNIGAN, J P BROWN, AS TRUSTEES FOR THE ROBERT TIMOTHY DUNIGAN ORIGINAL TRUST, THE WILLIAM DENNIS DUNIGAN ORIGINAL TRUST, THE JOHN TERANCE DUNIGAN ORIGINAL TRUST AND THE EDWARD MICHAEL DUNIGAN ORIGINAL TRUST UNDER TRUST INSTRUMENT DATED DECEMBER 30, 1950 | PANHANDLE EASTERN PIPELINE COMPANY | 4/19/1958  | 186  | 260  | 5N       | 21ECM | 31      | 5N21ECM31   | 5N-21ECM<br>Sec 31: NE/4 E/2 NW/4; N/2 SE/4  | BEAVER | 3        |
| 31746000    | LEASE - OIL AND GAS | MANSSELL L MCNEW AND WIFE ALINE MCNEW  | S E ALLISON                        | 8/21/1951  | 33   | 499  | 5N       | 21ECM | 31      | 5N21ECM31   | 5N-21ECM<br>Sec 31: S/2 SE/4                 | BEAVER | 3        |
| 31744000    | LEASE - OIL AND GAS | N W DICK AND HULDA DICK HIS WIFE   | PANHANDLE EASTERN PIPELINE COMPANY | 1/22/1958  | 183  | 640  | 5N       | 21ECM | 31      | 5N21ECM31   | 5N-21ECM<br>Sec 31: NE/4 E/2 NW/4; N/2 SE/4  | BEAVER | 3        |
| 31738001    | LEASE - OIL AND GAS | N W DICK AND HULDA DICK HIS WIFE   | PANHANDLE EASTERN PIPELINE COMPANY | 1/22/1958  | 184  | 1    | 5N       | 21ECM | 31      | 5N21ECM31   | 5N-21ECM<br>Sec 31: Lots 1, 2 & 3: NE/4 SW/4 | BEAVER | 3        |
| 31738003    | LEASE - OIL AND GAS | O D WILLIAMS AND MARIORIE WILLIAMS HIS WIFE  | PANHANDLE EASTERN PIPELINE COMPANY | 4/16/1958  | 185  | 223  | 5N       | 21ECM | 31      | 5N21ECM31   | 5N-21ECM<br>Sec 31: Lots 1, 2 & 3: NE/4 SW/4 | BEAVER | 3        |
| 31738002    | LEASE - OIL AND GAS | OSCAR HATCHER AND E C HATCHER HIS WIFE   | PANHANDLE EASTERN PIPELINE COMPANY | 4/22/1958  | 185  | 316  | 5N       | 21ECM | 31      | 5N21ECM31   | 5N-21ECM<br>Sec 31: Lots 1, 2 & 3: NE/4 SW/4 | BEAVER | 3        |
| 31765001    | LEASE - OIL AND GAS | HOWARD L FRANZ ET AND DOROTHY FRANZ HIS WIFE   | DALE K LAWYER                      | 4/24/1978  | 492  | 27   | 5N       | 21ECM | 33      | 5N21ECM33   | 5N-21ECM<br>Sec 33: SW/4; NE/4 SE/4; NW/4    | BEAVER | 3        |

Exhibit A - Leases to Assignment, Conveyance and Bill of Sale between PanHugoton Partners LLC and BCE-Mach LLC

| Agreement # | Agreement Type      | Original Lessor   | Original Lessee             | Date      | Book | Page | Township | Range | Section | Concatenate | Legal Description         | County | Footnote |
|-------------|---------------------|---|-----------------------------|-----------|------|------|----------|-------|---------|-------------|---------------------------|--------|----------|
| 31765002    | LEASE - OIL AND GAS | MORRIS ATKINSON AND LOUISE ATKINSON HIS WIFE GLADYS DOLLARHIDE AND DOYLE DOLLARHIDE HER HUSBAND, HAZEL OFFICER AND JOHN OFFICER HER HUSBAND AND DORIS SMITH AND WESLEY SMITH HER HUSBAND. | ANADARKO PRODUCTION COMPANY | 4/21/1978 | 486  | 111  | 5N       | 21ECM | 33      | 5N21ECM33   | 5N-21ECM Sec.33; SW/4     | BEAVER | 3        |
| 31765003    | LEASE - OIL AND GAS | MORRIS ATKINSON AND LOUISE ATKINSON HIS WIFE GLADYS DOLLARHIDE AND DOYLE DOLLARHIDE HER HUSBAND, HAZEL OFFICER AND JOHN OFFICER HER HUSBAND AND DORIS SMITH AND WESLEY SMITH HER HUSBAND. | ANADARKO PRODUCTION COMPANY | 4/21/1978 | 486  | 107  | 5N       | 21ECM | 33      | 5N21ECM33   | 5N-21ECM Sec.33; NW/4     | BEAVER | 3        |
| 31765004    | LEASE - OIL AND GAS | MORRIS ATKINSON AND LOUISE ATKINSON HIS WIFE GLADYS DOLLARHIDE AND DOYLE DOLLARHIDE HER HUSBAND, HAZEL OFFICER AND JOHN OFFICER HER HUSBAND AND DORIS SMITH AND WESLEY SMITH HER HUSBAND. | ANADARKO PRODUCTION COMPANY | 4/21/1978 | 486  | 113  | 5N       | 21ECM | 33      | 5N21ECM33   | 5N-21ECM Sec.33; NE/4     | BEAVER | 3        |
| 31765005    | LEASE - OIL AND GAS | MORRIS ATKINSON AND LOUISE ATKINSON HIS WIFE GLADYS DOLLARHIDE AND DOYLE DOLLARHIDE HER HUSBAND, HAZEL OFFICER AND JOHN OFFICER HER HUSBAND AND DORIS SMITH AND WESLEY SMITH HER HUSBAND. | ANADARKO PRODUCTION COMPANY | 4/21/1978 | 486  | 115  | 5N       | 21ECM | 33      | 5N21ECM33   | 5N-21ECM Sec.33; SE/4     | BEAVER | 3        |
| 31863001    | LEASE - OIL AND GAS | FRANZIE LOEPP AKA FRANZ LOEPP AND LEONA E LOEPP HIS WIFE  | W R GRAY                    | 5/10/1976 | 446  | 370  | 5N       | 21ECM | 34      | 5N21ECM34   | 5N-21ECM Sec.34; W/2 NW/4 | BEAVER | 3        |
| 31865000    | LEASE - OIL AND GAS | FRANZIE LOEPP AKA FRANZ LOEPP AND LEONA E LOEPP HIS WIFE  | W R GRAY                    | 5/10/1976 | 446  | 367  | 5N       | 21ECM | 34      | 5N21ECM34   | 5N-21ECM Sec.34; E/2 W/2  | BEAVER | 3        |
| 31867000    | LEASE - OIL AND GAS | JOHNNIE PLETT AND MARIE PLETT HIS WIFE  | W R GRAY                    | 5/10/1976 | 446  | 329  | 5N       | 21ECM | 34      | 5N21ECM34   | 5N-21ECM Sec.34; SE/4     | BEAVER | 3        |
| 31863002    | LEASE - OIL AND GAS | PAUL RADKE AND M LUCILE RADKE HIS WIFE  | W R GRAY                    | 5/10/1976 | 446  | 379  | 5N       | 21ECM | 34      | 5N21ECM34   | 5N-21ECM Sec.34; W/2 NW/4 | BEAVER | 3        |
| 31866000    | LEASE - OIL AND GAS | PAUL RADKE AND M LUCILE RADKE HUSBAND AND WIFE  | W R GRAY                    | 5/10/1976 | 446  | 381  | 5N       | 21ECM | 34      | 5N21ECM34   | 5N-21ECM Sec.34; W/2 SW/4 | BEAVER | 3        |
| 31775000    | LEASE - OIL AND GAS | ROY D HARRIS AND EDNA HARRIS HUSBAND AND WIFE   | DALE K LAWYER               | 3/29/1978 | 492  | 30   | 5N       | 21ECM | 34      | 5N21ECM34   | 5N-21ECM Sec.34; NE/4     | BEAVER | 3        |
| 31883003    | LEASE - OIL AND GAS | EVERETT E TRETBAR AND RUTH TRETBAR HIS WIFE   | W R GRAY                    | 5/27/1976 | 446  | 403  | 5N       | 21ECM | 35      | 5N21ECM35   | 5N-21ECM Sec.35; SW/4     | BEAVER | 3        |
| 31883001    | LEASE - OIL AND GAS | FREDERICK W TRETBAR AND BERNICE TRETBAR HIS WIFE  | W R GRAY                    | 5/27/1976 | 447  | 251  | 5N       | 21ECM | 35      | 5N21ECM35   | 5N-21ECM Sec.35; SW/4     | BEAVER | 3        |
| 31883004    | LEASE - OIL AND GAS | HARVEY A TRETBAR AND JULIA R TRETBAR HIS WIFE   | W R GRAY                    | 5/27/1976 | 447  | 434  | 5N       | 21ECM | 35      | 5N21ECM35   | 5N-21ECM Sec.35; SW/4     | BEAVER | 3        |
| 31882000    | LEASE - OIL AND GAS | MARY ATKINS MCWHIRTER TRUSTEE UNDER TRUST AGREEMENT MADE BY MARY ATKINS MCWHIRTER AS GRANTOR TO MARY ATKINS MCWHIRTER AS TRUSTEE ON JANUARY 24, 1974.                                     | W R GRAY                    | 5/20/1976 | 447  | 70   | 5N       | 21ECM | 35      | 5N21ECM35   | 5N-21ECM Sec.35; NW/4     | BEAVER | 3        |
| 31887000    | LEASE - OIL AND GAS | MARY PANKRATZ AND EDWARD J PANKRATZ HER HUSBAND   | W R GRAY                    | 6/19/1976 | 448  | 430  | 5N       | 21ECM | 35      | 5N21ECM35   | 5N-21ECM Sec.35; SE/4     | BEAVER | 3        |
| 31883002    | LEASE - OIL AND GAS | MILDRED M BROWN AND C EVERETT BROWN HER HUSBAND   | W R GRAY                    | 5/27/1976 | 447  | 422  | 5N       | 21ECM | 35      | 5N21ECM35   | 5N-21ECM Sec.35; SW/4     | BEAVER | 3        |

Exhibit A - Leases to Assignment, Conveyance and Bill of Sale between PanHugoton Partners LLC and BCE-Mach LLC

| Agreement # | Agreement Type  | Original Lessor  | Original Lessee               | Date       | Book | Page | Township | Range | Section | Concatenate | Legal Description                           | County | Footnote   |
|-------------|---|--|-------------------------------|------------|------|------|----------|-------|---------|-------------|---|--------|--|
| 31823000    | LEASE - OIL AND GAS   | ARCHIE VIVIAN PATTERSON AKA ARCHIE V PATTERSON AKA A V PATTERSON AND VIOLA PATTERSON HIS WIFE    | ANADARKO PRODUCTION COMPANY   | 2/5/1981   | 549  | 710  | 5N       | 21E0M | 36      | 5N21E0M36   | 5N-21E0M Sec. 36: SW/4                      | BEAVER | 3  |
| 31869000    | LEASE - OIL AND GAS   | HUGH DORMAN AND VIRGINIA DORMAN HIS WIFE   | SHENANDOAH OIL CORPORATION    | 11/12/1976 | 456  | 326  | 5N       | 21E0M | 36      | 5N21E0M36   | 5N-21E0M Sec. 36: SE/4                      | BEAVER | 3  |
| 31870000    | LEASE - OIL AND GAS   | HUGH DORMAN AND VIRGINIA DORMAN HIS WIFE   | SHENANDOAH OIL CORPORATION    | 11/12/1976 | 456  | 331  | 5N       | 21E0M | 36      | 5N21E0M36   | 5N-21E0M Sec. 36: NE/4                      | BEAVER | 3  |
| 31866000    | LEASE - OIL AND GAS   | HUGH DORMAN ET UX  | SHENANDOAH OIL CORPORATION    | 11/12/1976 | 456  | 336  | 5N       | 21E0M | 36      | 5N21E0M36   | 5N-21E0M Sec. 36: NW/4                      | BEAVER | 3  |
| 32110000    | LEASE - OIL AND GAS   | ARNOLD H REGIER AND HELEN REGIER HUSBAND AND WIFE  | DAVID M DAYVAULT              | 11/27/1979 | 521  | 659  | 5N       | 21E0M | 6       | 5N21E0M6    | 5N-21E0M Sec. 6: NW/4                       | BEAVER | 3  |
| 28751003    | LEASE - OIL AND GAS AS FORCE POOLED UNDER ORDER NO 174181 DATED 8/15/1980 | BETTY JEAN BODIN AND CARL EDWIN BODIN HER HUSBAND  | BRIDGER PETROLEUM CORPORATION | 10/11/1979 | 531  | 104  | 5N       | 21E0M | 6       | 5N21E0M6    | 5N-21E0M Sec. 6: SE/4                       | BEAVER | Force Pooling Order No. 174181<br>3                  |
| 28781001    | LEASE - OIL AND GAS AS FORCE POOLED UNDER ORDER NO 174181 DATED 8/15/1980 | DONALD LEE FRANZ AND JOYCE M FRANZ HIS WIFE  | BRIDGER PETROLEUM CORPORATION | 10/11/1979 | 531  | 101  | 5N       | 21E0M | 6       | 5N21E0M6    | 5N-21E0M Sec. 6: SE/4                       | BEAVER | Force Pooling Order No. 174181<br>3                  |
| 28750000    | LEASE - OIL AND GAS AS FORCE POOLED UNDER ORDER NO 174181 DATED 8/15/1980 | EDNA A REGIER AND ED L REGIER HER HUSBAND  | BRIDGER PETROLEUM CORPORATION | 10/2/1979  | 531  | 79   | 5N       | 21E0M | 6       | 5N21E0M6    | 5N-21E0M Sec. 6: Lots 6 & 7: E/2 SW/4; NW/4 | BEAVER | Force Pooling Order No. 174181<br>3                  |
| 31209000    | LEASE - OIL AND GAS   | GARY D FRANZ AND MARY A FRANZ AKA MARY FRANZ AKA MARY ANN FRANZ HIS WIFE                         | DAVID M DAYVAULT              | 10/23/1979 | 521  | 113  | 5N       | 21E0M | 6       | 5N21E0M6    | 5N-21E0M Sec. 6: Lots 1 & 2: S/2 NE/4       | BEAVER | 3  |
| 287490000   | LEASE - OIL AND GAS AS FORCE POOLED UNDER ORDER NO 174181 DATED 8/15/1980 | JOHNNY DIRKS AND EVA DIRKS HIS WIFE  | BRIDGER PETROLEUM CORPORATION | 10/17/1979 | 530  | 765  | 5N       | 21E0M | 6       | 5N21E0M6    | 5N-21E0M Sec. 6: NW/4                       | BEAVER | Force Pooling Order No. 174181<br>3                  |
| 28751002    | LEASE - OIL AND GAS AS FORCE POOLED UNDER ORDER NO 174181 DATED 8/15/1980 | MARY LOU DUERKSEN AND JOSEPH J DUERKSEN HER HUSBAND  | BRIDGER PETROLEUM CORPORATION | 10/11/1979 | 531  | 98   | 5N       | 21E0M | 6       | 5N21E0M6    | 5N-21E0M Sec. 6: SE/4                       | BEAVER | Force Pooling Order No. 174181<br>3                  |
| 31229000    | LEASE - OIL AND GAS   | A E BECKER, CHESTER WINDSOR AND HENRY BOESE, TRUSTEES MENNONITE CHURCH OF TURPIN OKLAHOMA - 1976 | W R GRAY                      | 5/15/1976  | 446  | 392  | 5N       | 21E0M | 9       | 5N21E0M9    | 5N-21E0M Sec. 9: W/2 NW/4                   | BEAVER | 3, 4   |
| 31902000    | LEASE - OIL AND GAS AS FORCE POOLED UNDER ORDER NO 179280 DATED 1/17/1980 | HOWARD L FRANZ AND DOROTHY D FRANZ HUSBAND AND WIFE  | TEXAS OIL AND GAS CORPORATION | 11/30/1978 | 504  | 553  | 5N       | 21E0M | 9       | 5N21E0M9    | 5N-21E0M Sec. 9: SE/4                       | BEAVER | Force pooled interest under Order No. 179280<br>3, 4 |
| 31218000    | LEASE - OIL AND GAS   | JOHNNY DIRKS AND EVA DIRKS HIS WIFE  | W R GRAY                      | 5/10/1976  | 446  | 332  | 5N       | 21E0M | 9       | 5N21E0M9    | 5N-21E0M Sec. 9: W/2 NW/4                   | BEAVER | 3, 4   |
| 31230000    | LEASE - OIL AND GAS   | JOHNNY DIRKS AND EVA DIRKS HIS WIFE  | W R GRAY                      | 5/10/1976  | 446  | 338  | 5N       | 21E0M | 9       | 5N21E0M9    | 5N-21E0M Sec. 9: SW/4                       | BEAVER | 3, 4   |
| 31798001    | LEASE - OIL AND GAS   | LAURA MOORE AND EUGENE MOORE HER HUSBAND   | ANADARKO PRODUCTION COMPANY   | 4/7/1980   | 532  | 601  | 5N       | 21E0M | 9       | 5N21E0M9    | 5N-21E0M Sec. 9: E/2 NW/4; NE/4             | BEAVER | 3, 4   |

Exhibit A - Leases to Assignment, Conveyance and Bill of Sale between PanHugoton Partners LLC and BCE-Mach LLC

| Agreement #          | Agreement Type        | Original Lessor  | Original Lessee                        | Date       | Book | Page | Township | Range | Section | Concatenate | Legal Description   | County | Footnote                             |
|----------------------|-----------------------|--|--|------------|------|------|----------|-------|---------|-------------|---|--------|--------------------------------------|
| 31798004             | FORCE POOLED INTEREST | LAWRENCE S WIENS ET UX   | FIRST NATIONAL BANK FAIRFIELD          | 11/17/1980 | N/A  | N/A  | 5N       | 21E0M | 9       | 5N21E0M9    | 5N-21E0M<br>Sec. 9; NE/4; E/2 NW  | BEAVER | Force Pooling<br>Order No.<br>178840 |
| 31798002             | LEASE - OIL AND GAS   | RUTH ARP AND T E ARP HER HUSBAND   | ANADARKO PRODUCTION<br>COMPANY         | 4/17/1980  | 533  | 667  | 5N       | 21E0M | 9       | 5N21E0M9    | 5N-21E0M<br>Sec. 9; NE/4; E/2 NW/4  | BEAVER | 3, 4                                 |
| 31798003             | LEASE - OIL AND GAS   | VIOLA JARRELL AND J M JARRELL HER<br>HUSBAND   | ANADARKO PRODUCTION<br>COMPANY         | 4/17/1980  | 533  | 561  | 5N       | 21E0M | 9       | 5N21E0M9    | 5N-21E0M<br>Sec. 9; NE/4; E/2 NW  | BEAVER | 3, 4                                 |
| 33076000             | LEASE - OIL AND GAS   | STELLA MCMURRY AND CHARLES<br>MCMURRY HER HUSBAND  | PANHANDLE EASTERN PIPE LINE<br>COMPANY | 11/4/1953  | 301  | 347  | 6N       | 10E0M | 16      | 6N10E0M16   | 6N-10E0M<br>Sec. 16; S/2  | TEXAS  | 1, 26                                |
| 33111000<br>60111000 | LEASE - OIL AND GAS   | John M. Hardwick Et Ux   | Edwin L. Cox                           | 7/17/1953  | 301  | 11   | 6N       | 10E0M | 16      | 6N10E0M16   | 6N-10E0M<br>Sec. 16; S/2 NW/4   | TEXAS  | 1, 26                                |
| 33027000             | LEASE - OIL AND GAS   | CHAS M PAUL & MARY K PAUL HUSBAND<br>& WIFE  | FRANK PARKES                           | 9/4/1952   | 257  | 541  | 6N       | 10E0M | 23      | 6N10E0M23   | 6N-10E0M<br>Sec. 23; SW/4   | TEXAS  | 28                                   |
| 33025001             | LEASE - OIL AND GAS   | ROBERT O QUIGLEY AND WIFE ROXIE B<br>QUIGLEY, THE SAID ROBERT O QUIGLEY<br>BEING ONE AND THE SAME PERSON AS R<br>O QUIGLEY | PANHANDLE EASTERN PIPE LINE<br>COMPANY | 2/5/1952   | 257  | 407  | 6N       | 10E0M | 23      | 6N10E0M23   | 6N-10E0M<br>Sec. 23; SW/4   | TEXAS  | 12                                   |
| 33024000             | LEASE - OIL AND GAS   | EMMA PEARL FORBES AND HUSBAND<br>WALTER F FORBES   | PANHANDLE EASTERN PIPE LINE<br>COMPANY | 2/6/1952   | 257  | 410  | 6N       | 10E0M | 24      | 6N10E0M24   | 6N-10E0M<br>Sec. 24; SW/4   | TEXAS  | 12                                   |
| 33080000             | LEASE - OIL AND GAS   | FLOYD V SHRAUNER AND WIFE<br>ROBERTA SHRAUNER  | PANHANDLE EASTERN PIPE LINE<br>COMPANY | 2/6/1952   | 257  | 417  | 6N       | 10E0M | 24      | 6N10E0M24   | 6N-10E0M<br>Sec. 24; N/2 NW/4; NE/4; S/2 NW/4; SE/4   | TEXAS  | 12                                   |
| 33025002             | LEASE - OIL AND GAS   | THE FEDERAL LAND BANK OF WICHITA,<br>WICHITA, KANSAS   | PANHANDLE EASTERN PIPE LINE<br>COMPANY | 4/8/1959   | 310  | 637  | 6N       | 10E0M | 24      | 6N10E0M24   | 6N-10E0M<br>Sec. 24; 0.55 Acres in the NE/4; 7.59 Acres in the NW/4 and<br>3.04 Acres in the SW/4, all as more fully described in the lease | TEXAS  | 12                                   |
| 33118000             | LEASE - OIL AND GAS   | COMMISSIONERS OF THE LAND OFFICE<br>STATE OF OKLAHOMA OIL AND GAS<br>MINING LEASE NO. OSEI-809                             | GULF OIL CORPORATION                   | 10/10/1955 | 305  | 233  | 6N       | 11E0M | 17      | 6N11E0M17   | 6N-11E0M<br>Sec. 17; SW/4   | TEXAS  | 28                                   |
| 33054002             | LEASE - OIL AND GAS   | EDDIE F TUCKER AND LILLIAN PEARL<br>TUCKER HIS WIFE  | PANHANDLE EASTERN PIPE LINE<br>COMPANY | 11/26/1954 | 301  | 407  | 6N       | 11E0M | 17      | 6N11E0M17   | 6N-11E0M<br>Sec. 17; Lot 1 & 2; S/2 NE/4  | TEXAS  | 12                                   |
| 33116000             | LEASE - OIL AND GAS   | RAY STUDEBAKER AND FLORENCE<br>STUDEBAKER HIS WIFE   | PANHANDLE EASTERN PIPE LINE<br>COMPANY | 11/11/1954 | 301  | 398  | 6N       | 11E0M | 17      | 6N11E0M17   | 6N-11E0M<br>Sec. 17; Lots 3 & 4; S/2 NW/4   | TEXAS  | 28                                   |
| 33079000             | LEASE - OIL AND GAS   | THE ATCHISON, TOPEKA AND SANTA FE<br>RAILWAY COMPANY   | PANHANDLE EASTERN PIPE LINE<br>COMPANY | 4/8/1959   | 310  | 626  | 6N       | 11E0M | 17      | 6N11E0M17   | 6N-11E0M<br>Sec. 17; 2.95 Acres in the NW/4, more fully described in the<br>lease   | TEXAS  | 12                                   |
| 33054001             | LEASE - OIL AND GAS   | W GLENN MUNCY AND NELLIE LEE<br>MUNCY HIS WIFE   | PANHANDLE EASTERN PIPE LINE<br>COMPANY | 12/17/1954 | 301  | 410  | 6N       | 11E0M | 17      | 6N11E0M17   | 6N-11E0M<br>Sec. 17; Lot 1 & 2; S/2 NE/4  | TEXAS  | 12                                   |
| 33077000             | LEASE - OIL AND GAS   | ESSIE A HERSHBARGER A WIDOW  | PANHANDLE EASTERN PIPE LINE<br>COMPANY | 8/20/1955  | 301  | 448  | 6N       | 11E0M | 35      | 6N11E0M35   | 6N-11E0M<br>Sec. 35; N/2 SE/4; NE/4   | TEXAS  | 12                                   |
| 69952003             | LEASE - OIL AND GAS   | AUGUST EDDY  | W C PEERY                              | 2/7/1950   | 257  | 261  | 6N       | 12E0M | 25      | 6N12E0M25   | 6N-12E0M<br>Sec. 25; N/2 SE/4; SE/4 SE/4  | TEXAS  | 28                                   |
| 85397000             | LEASE - OIL AND GAS   | C A SWARTZ AND HELEN SWARTZ HIS<br>WIFE  | H BEN COX                              | 5/24/1943  | 244  | 4    | 6N       | 13E0M | 25      | 6N13E0M25   | 6N-13E0M<br>Sec. 25; SW/4   | TEXAS  | 28                                   |
| 85274000             | LEASE - OIL AND GAS   | EFFIE M OWINGS STOFFER AND MYRON<br>STOFFER WIFE AND HUSBAND   | PANHANDLE EASTERN PIPE LINE<br>COMPANY | 3/7/1945   | 251  | 374  | 6N       | 13E0M | 25      | 6N13E0M25   | 6N-13E0M<br>Sec. 25; SW/4 SE/4  | TEXAS  | 28                                   |
| 69952004             | LEASE - OIL AND GAS   | HELENA V LONG AND DAVID LONG HER<br>HUSBAND  | W C PEERY                              | 1/16/1950  | 257  | 259  | 6N       | 13E0M | 25      | 6N13E0M25   | 6N-13E0M<br>Sec. 25; N/2 SE/4; SE/4 SE/4  | TEXAS  | 28                                   |

Exhibit A - Leases to Assignment, Conveyance and Bill of Sale between PanHugoton Partners LLC and BCE-Mach LLC

| Agreement # | Agreement Type      | Original Lessor  | Original Lessee                     | Date       | Book | Page | Township | Range | Section | Concentrate | Legal Description                       | County | Footnote |
|-------------|---------------------|--|-------------------------------------|------------|------|------|----------|-------|---------|-------------|---|--------|----------|
| 69952001    | LEASE - OIL AND GAS | LELA ARNAMAN POWELL AND LEROY D POWELL HER HUSBAND; EVELYN BARTIK AND ARTHUR P BARTIK HER HUSBAND; FERN BARTIK AND WILLIE F BARTIK HER HUSBAND | W C PEERY                           | 1/14/1950  | 257  | 260  | 6N       | 12ECM | 25      | 6N12ECM25   | 6N-12ECM<br>Sec. 25; N/2 SE/4 SE/4 SE/4 | TEXAS  | 28       |
| 85252000    | LEASE - OIL AND GAS | MARY C KLAPMIETER AND RAY M KLAPMEYER HER HUSBAND  | PANHANDLE EASTERN PIPE LINE COMPANY | 9/16/1944  | 251  | 143  | 6N       | 12ECM | 25      | 6N12ECM25   | 6N-12ECM<br>Sec. 25; NE/4               | TEXAS  | 28       |
| 69952002    | LEASE - OIL AND GAS | PATRICK B WISWALL A SINGLE MAN   | W C PEERY                           | 2/9/1950   | 257  | 262  | 6N       | 12ECM | 25      | 6N12ECM25   | 6N-12ECM<br>Sec. 25; N/2 SE/4 SE/4 SE/4 | TEXAS  | 28       |
| 85510000    | LEASE - OIL AND GAS | WILLIAM ARTHUR ENZ AND ROBERT EUGENE ENZ   | W C PEERY                           | 4/21/1950  | 257  | 272  | 6N       | 12ECM | 25      | 6N12ECM25   | 6N-12ECM<br>Sec. 25; NW/4               | TEXAS  | 28       |
| 33056000    | LEASE - OIL AND GAS | REX MCCLURE AND LOIS MCCLURE HIS WIFE  | PANHANDLE EASTERN PIPE LINE COMPANY | 3/9/1945   | 251  | 387  | 6N       | 12ECM | 29      | 6N12ECM29   | 6N-12ECM<br>Sec. 29; SW/4               | TEXAS  | 28       |
| 59811000    | LEASE - OIL AND GAS | ELLA DOHRMANN A WIDOW; BERTHA SHAFER STARGEL AND CECIL D STARGEL HER HUSBAND ET AL   | PANHANDLE EASTERN PIPE LINE COMPANY | 4/9/1953   | 294  | 414  | 6N       | 12ECM | 31      | 6N12ECM31   | 6N-12ECM<br>Sec. 31; N/2                | TEXAS  | 28       |
| 85383000    | LEASE - OIL AND GAS | ETHEL F FELDHAUS AND JOHN E FELDHAUS HER HUSBAND; AND LENA FRICKE A WIDOW  | PANHANDLE EASTERN PIPE LINE COMPANY | 4/9/1953   | 294  | 417  | 6N       | 12ECM | 31      | 6N12ECM31   | 6N-12ECM<br>Sec. 31; S/2                | TEXAS  | 28       |
| N/A         | LEASE - OIL AND GAS | GORDON QUILTER AND HIS WIFE RUTH M QUILTER   | WALTER KUHN                         | 6/18/1954  | 252  | 278  | 6N       | 12ECM | 32      | 6N12ECM32   | 6N-12ECM<br>Sec. 32; SW/4 NE/4          | TEXAS  | 28       |
| 85387000    | LEASE - OIL AND GAS | HENRY E STROBEL AND MARIE STROBEL HIS WIFE   | CITIES SERVICE OIL COMPANY          | 6/22/1943  | 244  | 173  | 6N       | 12ECM | 32      | 6N12ECM32   | 6N-12ECM<br>Sec. 32; NW/4               | TEXAS  | 28       |
| 85447000    | LEASE - OIL AND GAS | J R MCCLANAHAN AND ESTHER G MCCLANAHAN HIS WIFE  | PANHANDLE EASTERN PIPE LINE COMPANY | 4/23/1953  | 257  | 630  | 6N       | 12ECM | 32      | 6N12ECM32   | 6N-12ECM<br>Sec. 32; S/2                | TEXAS  | 28       |
| 85254000    | LEASE - OIL AND GAS | LE TYRON AND MARY A TYRON HIS WIFE   | PANHANDLE EASTERN PIPE LINE COMPANY | 10/31/1944 | 251  | 185  | 6N       | 12ECM | 32      | 6N12ECM32   | 6N-12ECM<br>Sec. 32; N/2 NE/4 SE/4 NE/4 | TEXAS  | 28       |
| 33051000    | LEASE - OIL AND GAS | CHARLES W JOEHRENDT AND PEARL JOEHRENDT HIS WIFE   | GUY S SPEAKMAN                      | 6/30/1944  | 251  | 102  | 6N       | 12ECM | 34      | 6N12ECM34   | 6N-12ECM<br>Sec. 34; NW/4               | TEXAS  | 28       |
| 33060000    | LEASE - OIL AND GAS | FRANK H KUHN AND ELIZA KUHN HIS WIFE   | PANHANDLE EASTERN PIPE LINE COMPANY | 3/21/1946  | 251  | 591  | 6N       | 12ECM | 34      | 6N12ECM34   | 6N-12ECM<br>Sec. 34; S/2                | TEXAS  | 28       |
| 33028000    | LEASE - OIL AND GAS | HERMAN H DROSSELMAYER AND ALMA N DROSSELMAYER HUSBAND AND WIFE   | PANHANDLE EASTERN PIPE LINE COMPANY | 8/12/1943  | 232  | 334  | 6N       | 12ECM | 34      | 6N12ECM34   | 6N-12ECM<br>Sec. 34; NE/4               | TEXAS  | 28       |
| 85394000    | LEASE - OIL AND GAS | A F STYLES SINGLE  | CITIES SERVICE OIL COMPANY          | 7/9/1943   | 244  | 163  | 6N       | 12ECM | 36      | 6N12ECM36   | 6N-12ECM<br>Sec. 36; E/2                | TEXAS  | 27, 28   |
| 85299000    | LEASE - OIL AND GAS | COMMISSIONERS OF THE LAND OFFICE STATE OF OKLAHOMA CS-6017   | J E WOOD                            | 3/25/1946  | 260  | 175  | 6N       | 12ECM | 36      | 6N12ECM36   | 6N-12ECM<br>Sec. 36; NW/4; SW/4         | TEXAS  | 28       |
| 59906000    | LEASE - OIL AND GAS | VINCENT HORNER AND ELVA V HORNER HIS WIFE; ELTON HORNER AND BEULAH HORNER HIS WIFE AND MARCELLA HORNER A SINGLE WOMAN                          | JOE E. DENHAM                       | 8/4/1943   | 244  | 422  | 6N       | 13ECM | 17      | 6N13ECM17   | 6N-13ECM<br>Sec. 17; SE/4               | TEXAS  | 28       |
| 33065000    | LEASE - OIL AND GAS | GEORGE HAAR A SINGLE MAN   | JOE E. DENHAM                       | 10/5/1943  | 244  | 507  | 6N       | 13ECM | 19      | 6N13ECM19   | 6N-13ECM<br>Sec. 19; SE/4               | TEXAS  | 28       |
| 85367000    | LEASE - OIL AND GAS | JOHN B DOWD AND MARY E DOWD HIS WIFE   | JOE E. DENHAM                       | 10/21/1943 | 244  | 502  | 6N       | 13ECM | 19      | 6N13ECM19   | 6N-13ECM<br>Sec. 19; NW/4               | TEXAS  | 28       |
| 85371000    | LEASE - OIL AND GAS | NELLIE LEVALLEY AND F S LEVALLEY HER HUSBAND   | JOE E. DENHAM                       | 8/27/1943  | 244  | 417  | 6N       | 13ECM | 19      | 6N13ECM19   | 6N-13ECM<br>Sec. 19; SW/4               | TEXAS  | 28       |

Exhibit A - Leases to Assignment, Conveyance and Bill of Sale between PanHugoton Partners LLC and BCE-Mach LLC

| Agreement # | Agreement Type      | Original Lessor  | Original Lessee                                  | Date       | Book | Page | Township | Range | Section | Concatenate | Legal Description                                | County | Footnote |
|-------------|---------------------|--|--|------------|------|------|----------|-------|---------|-------------|--|--------|----------|
| 59906000    | LEASE - OIL AND GAS | VINCENT HORNER AND ELVA V HORNER HIS WIFE ELTON HORNER AND BEULAH HORNER HIS WIFE AND MARCELLA HORNER A SINGLE WOMAN | JOE E. DENHAM                                    | 8/1/1943   | 244  | 422  | 6N       | 13ECM | 19      | 6N13ECM19   | 6N-13ECM Sec. 19; NE/4                           | TEXAS  | 28       |
| 85435000    | LEASE - OIL AND GAS | HELEN M HOLLAND A WIDOW, ARTHUR O JACOBS AND MAUDE M JACOBS HIS WIFE ET AL   | FRANK PARKES                                     | 1/6/1937   | 209  | 36   | 6N       | 13ECM | 22      | 6N13ECM22   | 6N-13ECM Sec. 22; SW/4                           | TEXAS  | 28       |
| 85437000    | LEASE - OIL AND GAS | GEORGE E REARDON AND CLARA M REARDON HIS WIFE  | REPUBLIC NATURAL GAS COMPANY                     | 11/1/1944  | 251  | 230  | 6N       | 13ECM | 27      | 6N13ECM27   | 6N-13ECM Sec. 27; NE/4                           | TEXAS  | 28       |
| 85434000    | LEASE - OIL AND GAS | EDITH LEE BEATY AND FRED M BEATY HER HUSBAND   | CITIES SERVICE OIL COMPANY                       | 2/10/1943  | 233  | 294  | 6N       | 13ECM | 28      | 6N13ECM28   | 6N-13ECM Sec. 28; SW/4; SE/4                     | TEXAS  | 28       |
| 85435000    | LEASE - OIL AND GAS | HELEN M HOLLAND A WIDOW, ARTHUR O JACOBS AND MAUDE M JACOBS HIS WIFE ET AL   | FRANK PARKES                                     | 1/6/1937   | 209  | 36   | 6N       | 13ECM | 28      | 6N13ECM28   | 6N-13ECM Sec. 28; NE/4                           | TEXAS  | 28       |
| 69946008    | LEASE - OIL AND GAS | ALMON ROY SHUTT AND SELMA I SHUTT HUSBAND AND WIFE   | R E CRAWFORD                                     | 12/9/1950  | 252  | 230  | 6N       | 13ECM | 30      | 6N13ECM30   | 6N-13ECM Sec. 30; SW/4                           | TEXAS  | 28       |
| 69946005    | LEASE - OIL AND GAS | EDGAR SHUTT AND GENEVA C SHUTT HIS WIFE  | R E CRAWFORD                                     | 12/22/1950 | 252  | 232  | 6N       | 13ECM | 30      | 6N13ECM30   | 6N-13ECM Sec. 30; SW/4                           | TEXAS  | 28       |
| 69946003    | LEASE - OIL AND GAS | EFFIE D GRINER A WIDOW AKA EFFIE GRANNER   | J M KESSLER, KENNETH A ELLISON AND LEO J PORTMAN | 11/22/1946 | 252  | 138  | 6N       | 13ECM | 30      | 6N13ECM30   | 6N-13ECM Sec. 30; SW/4                           | TEXAS  | 28       |
| 69946004    | LEASE - OIL AND GAS | FRANK SHUTT A SINGLE MAN   | J M KESSLER, KENNETH A ELLISON AND LEO J PORTMAN | 11/22/1946 | 252  | 135  | 6N       | 13ECM | 30      | 6N13ECM30   | 6N-13ECM Sec. 30; SW/4                           | TEXAS  | 28       |
| 33065000    | LEASE - OIL AND GAS | GEORGE HAAR A SINGLE MAN   | JOE E. DENHAM                                    | 10/5/1943  | 244  | 507  | 6N       | 13ECM | 30      | 6N13ECM30   | 6N-13ECM Sec. 30; SW/4                           | TEXAS  | 28       |
| 69946002    | LEASE - OIL AND GAS | GRANT SHUTT A SINGLE MAN   | J M KESSLER, KENNETH A ELLISON AND LEO J PORTMAN | 11/22/1946 | 252  | 137  | 6N       | 13ECM | 30      | 6N13ECM30   | 6N-13ECM Sec. 30; NE/4                           | TEXAS  | 28       |
| 69946006    | LEASE - OIL AND GAS | HAROLD SHUTT   | R E CRAWFORD                                     | 1/2/1951   | 252  | 233  | 6N       | 13ECM | 30      | 6N13ECM30   | 6N-13ECM Sec. 30; SW/4                           | TEXAS  | 28       |
| 69946001    | LEASE - OIL AND GAS | JOEL SHUTT AND LAURA SHUTT HUSBAND AND WIFE  | J M KESSLER, KENNETH A ELLISON AND LEO J PORTMAN | 11/22/1946 | 252  | 136  | 6N       | 13ECM | 30      | 6N13ECM30   | 6N-13ECM Sec. 30; SW/4                           | TEXAS  | 28       |
| 69971000    | LEASE - OIL AND GAS | JOHN W KELLY AND GRACE KELLY HIS WIFE  | JOE E. DENHAM                                    | 8/1/1943   | 244  | 399  | 6N       | 13ECM | 30      | 6N13ECM30   | 6N-13ECM Sec. 30; NW/4                           | TEXAS  | 28       |
| 69976000    | LEASE - OIL AND GAS | MARY HAAR A WIDOW  | CITIES SERVICE OIL COMPANY                       | 6/14/1943  | 244  | 179  | 6N       | 13ECM | 30      | 6N13ECM30   | 6N-13ECM Sec. 30; SE/4                           | TEXAS  | 28       |
| 85440000    | LEASE - OIL AND GAS | MRS BERTHA E STOCKTON  | R E CRAWFORD                                     | 12/9/1950  | 252  | 229  | 6N       | 13ECM | 30      | 6N13ECM30   | 6N-13ECM Sec. 30; SW/4                           | TEXAS  | 28       |
| 69946009    | LEASE - OIL AND GAS | STANDFORD F SHUTT AND LILLIAN I SHUTT HIS WIFE   | R E CRAWFORD                                     | 1/2/1951   | 252  | 231  | 6N       | 13ECM | 30      | 6N13ECM30   | 6N-13ECM Sec. 30; SW/4                           | TEXAS  | 28       |
| 69946007    | LEASE - OIL AND GAS | ALBERT R JOHNSON AND MARY E JOHNSON HIS WIFE   | PANHANDLE EASTERN PIPE LINE COMPANY              | 8/13/1941  | 231  | 210  | 6N       | 13ECM | 31      | 6N13ECM31   | 6N-13ECM Sec. 31; SE/4                           | TEXAS  | 28       |
| 33065000    | LEASE - OIL AND GAS | GEORGE HAAR A SINGLE MAN   | JOE E. DENHAM                                    | 10/5/1943  | 244  | 507  | 6N       | 13ECM | 31      | 6N13ECM31   | 6N-13ECM Sec. 31; W/2                            | TEXAS  | 28       |
| 69976000    | LEASE - OIL AND GAS | MARY HAAR A WIDOW  | CITIES SERVICE OIL COMPANY                       | 6/14/1943  | 244  | 179  | 6N       | 13ECM | 31      | 6N13ECM31   | 6N-13ECM Sec. 31; NE/4                           | TEXAS  | 28       |
| 85440000    | LEASE - OIL AND GAS | MARY HAAR A WIDOW  | CITIES SERVICE OIL COMPANY                       | 6/14/1943  | 244  | 143  | 6N       | 13ECM | 32      | 6N13ECM32   | 6N-13ECM Sec. 32; E/2 NW/4; NE/4; W/2 NW/4; SW/4 | TEXAS  | 28       |
| 85431000    | LEASE - OIL AND GAS | PEARL VANTINE AND MARK VANTINE HER HUSBAND   | CITIES SERVICE OIL COMPANY                       | 2/18/1950  | 257  | 265  | 6N       | 13ECM | 32      | 6N13ECM32   | 6N-13ECM Sec. 32; SE/4                           | TEXAS  | 28       |
| 85457000    | LEASE - OIL AND GAS | A B HICKS AND OLIVE MAY HICKS HIS WIFE   | PANHANDLE EASTERN PIPE LINE COMPANY              | 3/1/1951   | 257  | 310  | 6N       | 13ECM | 7       | 6N13ECM7    | 6N-13ECM Sec. 7; Lot 2                           | TEXAS  | 28       |
| 85513000    | LEASE - OIL AND GAS | H E RILEY AND MARGARET RILEY HIS WIFE  | W W KENNEDY                                      | 2/8/1947   | 240  | 69   | 6N       | 13ECM | 7       | 6N13ECM7    | 6N-13ECM Sec. 7; Lot 1                           | TEXAS  | 28       |

Exhibit A - Leases to Assignment, Conveyance and Bill of Sale between PanFugolon Partners LLC and BCE-Mach LLC

| Agreement # | Agreement Type                | Original Lessor  | Original Lessee                                  | Date       | Book | Page | Township | Range | Section | Concatenate | Legal Description   | County | Footnote |
|-------------|-------------------------------|--|--|------------|------|------|----------|-------|---------|-------------|---|--------|----------|
| 85512000    | LEASE - OIL AND GAS           | KATHERINE DEEDS AND JOE M DEEDS HUSBAND AND WIFE   | J M KESSLER, KENNETH A ELLISON AND LEO J PORTMAN | 12/21/1946 | 252  | 144  | 6N       | 13ECM | 7       | 6N19ECM7    | 6N-13ECM Sec. 7; Lot 1  | TEXAS  | 28       |
| 33217000    | LEASE - OIL AND GAS           | ANTONIO E MCADAM AND DENA B MCADAM HIS WIFE  | REPUBLIC NATURAL GAS COMPANY                     | 11/29/1944 | 251  | 237  | 6N       | 17ECM | 28      | 6N17ECM28   | 6N-17ECM Sec. 28; SE/4  | TEXAS  | 28       |
| 33225000    | LEASE - OIL AND GAS           | JOAN P GATEWOOD TRUSTEE OF THE JOAN P GATEWOOD LIVING TRUST UNDER AGREEMENT DATED DECEMBER 22, 1995                                  | R D DAVIS & ASSOCIATES INC                       | 12/20/2001 | 1046 | 316  | 6N       | 19ECM | 11      | 6N19ECM11   | 6N-19ECM Sec. 11; Lots 1, 2, 3, 4; S/2 SE/4; SE/4 SW/4; SW/4 SW/4 | TEXAS  | 28       |
| 33224000    | LEASE - OIL AND GAS           | JOAN P GATEWOOD TRUSTEE OF THE JOAN P GATEWOOD LIVING TRUST UNDER AGREEMENT DATED DECEMBER 22, 1995                                  | R D DAVIS & ASSOCIATES INC                       | 12/20/2001 | 1046 | 318  | 6N       | 19ECM | 14      | 6N19ECM14   | 6N-19ECM Sec. 14; NW/4  | TEXAS  | 28       |
| 33087003    | LEASE - OIL AND GAS           | CECIL APSLEY AND EMMA APSLEY HIS WIFE  | ANADARKO PRODUCTION COMPANY                      | 11/29/1978 | 546  | 312  | 6N       | 19ECM | 24      | 6N19ECM24   | 6N-19ECM Sec. 24; SE/4  | TEXAS  | 28       |
| 33087001    | LEASE - OIL AND GAS           | ELMER A APSLEY ET UX   | ANADARKO PRODUCTION COMPANY                      | 11/29/1978 | 546  | 309  | 6N       | 19ECM | 24      | 6N19ECM24   | 6N-19ECM Sec. 24; SE/4  | TEXAS  | 28       |
| 31731000    | LEASE - OIL AND GAS           | IRENE DAVIS TRUSTEE OF THE DAVIS REVOCABLE LIVING TRUST DATED DECEMBER 21, 1995  | MICHAEL D LEONHART                               | 6/17/1998  | 972  | 96   | 6N       | 19ECM | 26      | 6N19ECM26   | 6N-19ECM Sec. 26; N/2 NE/4; S/2 NE/4                              | TEXAS  | 28       |
| 31753000    | LEASE - OIL AND GAS           | PAUL RADKE AND M LUCILLE RADKE HIS WIFE AKA M LUCILLE RADKE  | ANADARKO PRODUCTION COMPANY                      | 11/16/1977 | 480  | 122  | 6N       | 20ECM | 31      | 6N20ECM31   | 6N-20ECM Sec. 31; Lots 1 & 2; NE/4 NW/4                           | BEAVER | 3        |
| 32225000    | LEASE - OIL AND GAS           | THE PEOPLES BANK PRATT, KANSAS, TRUSTEE OF THE HERBERT T RANDLE TRUST DATED 2/10/82  | TEXOMA LAND CONSULTANTS INC                      | 9/18/1998  | 1014 | 393  | 6N       | 20ECM | 32      | 6N20ECM32   | 6N-20ECM Sec. 32; E/2 NW/4  | BEAVER | 3        |
| 32114000    | LEASE - OIL AND GAS           | ESSIE A NICKLE HANN AND ROBERT E HANN HER HUSBAND  | W M BRYAN INC                                    | 3/24/1975  | 427  | 9    | 6N       | 20ECM | 33      | 6N20ECM33   | 6N-20ECM Sec. 33; NE/4  | BEAVER | 3        |
| 32113000    | LEASE - OIL AND GAS           | OTTO DALE AND ESTHER DALE HIS WIFE   | W M BRYAN INC                                    | 3/20/1975  | 427  | 6    | 6N       | 20ECM | 33      | 6N20ECM33   | 6N-20ECM Sec. 33; SW/4  | BEAVER | 3        |
| 32115000    | LEASE - OIL AND GAS           | S HELEN WOOD A WIDOW   | W M BRYAN INC                                    | 3/24/1975  | 427  | 404  | 6N       | 20ECM | 33      | 6N20ECM33   | 6N-20ECM Sec. 33; NW/4  | BEAVER | 3        |
| 32107000    | LEASE - OIL AND GAS           | GEORGE L WINDSOR AND ANNA WINDSOR HIS WIFE   | W M BRYAN INC                                    | 3/21/1975  | 427  | 3    | 6N       | 20ECM | 34      | 6N20ECM34   | 6N-20ECM Sec. 34; SW/4  | BEAVER | 3        |
| 32108000    | LEASE - OIL AND GAS           | HARRY BULLER & RUBENA BULLER HIS WIFE AND WILLIAM SCHROEDER & MARIA SCHROEDER HIS WIFE AND DAVE SCHROEDER & LEONA SCHROEDER HIS WIFE | W M BRYAN INC                                    | 4/7/1975   | 429  | 299  | 6N       | 20ECM | 34      | 6N20ECM34   | 6N-20ECM Sec. 34; NE/4  | BEAVER | 3        |
| 32133000    | LEASE - OIL AND GAS           | HARRY BULLER AND RUBENA BULLER HIS WIFE  | JESS HARRIS JR                                   | 2/19/1975  | 424  | 484  | 6N       | 20ECM | 34      | 6N20ECM34   | 6N-20ECM Sec. 34; NW/4  | BEAVER | 3        |
| 32059000    | OPTION AGREEMENT- OIL AND GAS | RAYMOND E ADAMS JR A SINGLE MAN AND JESSIE S ADAMS A WIDOW   | DINARDO & MARKHAM                                | 1/30/1987  | 738  | 56   | 6N       | 23ECM | 10      | 6N23ECM10   | 6N-23ECM Sec. 10; Lot 1 & Lot 2; S/2 SE/4                         | BEAVER | 3        |
| 32059000    | LEASE - OIL AND GAS           | RAYMOND E ADAMS JR A SINGLE MAN AND JESSIE S ADAMS A WIDOW   | DINARDO & MARKHAM                                | 1/30/1987  | 738  | 58   | 6N       | 23ECM | 10      | 6N23ECM10   | 6N-23ECM Sec. 10; Lot 1 & Lot 2; S/2 SE/4                         | BEAVER | 3        |
| 32058000    | LEASE - OIL AND GAS           | RAYMOND E ADAMS JR A SINGLE MAN AND JESSIE S ADAMS A WIDOW   | DINARDO & MARKHAM                                | 1/30/1987  | 738  | 63   | 6N       | 23ECM | 10      | 6N23ECM10   | 6N-23ECM Sec. 10; Lot 3 & Lot 4; S/2 SW/4                         | BEAVER | 3        |
| 32032000    | LEASE - OIL AND GAS           | RAYMOND E ADAMS JR A SINGLE MAN AND JESSIE S ADAMS A WIDOW   | DINARDO & MARKHAM                                | 4/23/1986  | 713  | 461  | 6N       | 23ECM | 15      | 6N23ECM15   | 6N-23ECM Sec. 15; SE/4  | BEAVER | 3        |
| 32033000    | LEASE - OIL AND GAS           | RAYMOND E ADAMS JR A SINGLE MAN AND JESSIE S ADAMS A WIDOW   | DINARDO & MARKHAM                                | 4/23/1986  | 713  | 456  | 6N       | 23ECM | 15      | 6N23ECM15   | 6N-23ECM Sec. 15; NW/4  | BEAVER | 3        |
| 32035000    | OPTION AGREEMENT- OIL AND GAS | RAYMOND E ADAMS JR A SINGLE MAN AND JESSIE S ADAMS A WIDOW   | DINARDO & MARKHAM                                | 4/23/1986  | 713  | 449  | 6N       | 23ECM | 15      | 6N23ECM15   | 6N-23ECM Sec. 15; SW/4  | BEAVER | 3        |
| 32035000    | LEASE - OIL AND GAS           | RAYMOND E ADAMS JR A SINGLE MAN AND JESSIE S ADAMS A WIDOW   | DINARDO & MARKHAM                                | 4/23/1986  | 713  | 451  | 6N       | 23ECM | 15      | 6N23ECM15   | 6N-23ECM Sec. 15; SW/4  | BEAVER | 3        |
| 32034000    | OPTION AGREEMENT- OIL AND GAS | RAYMOND E ADAMS JR A SINGLE MAN AND JESSIE S ADAMS A WIDOW   | DINARDO & MARKHAM                                | 4/23/1986  | 713  | 464  | 6N       | 23ECM | 15      | 6N23ECM15   | 6N-23ECM Sec. 15; NE/4  | BEAVER | 3        |
| 32034000    | LEASE - OIL AND GAS           | RAYMOND E ADAMS JR A SINGLE MAN AND JESSIE S ADAMS A WIDOW   | DINARDO & MARKHAM                                | 4/23/1986  | 713  | 466  | 6N       | 23ECM | 15      | 6N23ECM15   | 6N-23ECM Sec. 15; NE/4  | BEAVER | 3        |

Exhibit A - Leases to Assignment, Conveyance and Bill of Sale between PanHugoton Partners LLC and BCE-Mach LLC

| Agreement # | Agreement Type                | Original Lessor   | Original Lessee                | Date       | Book | Page | Township | Range | Section | Concatenate | Legal Description                       | County | Footnote                       |
|-------------|-------------------------------|---|--------------------------------|------------|------|------|----------|-------|---------|-------------|---|--------|--------------------------------|
| 32030000    | LEASE - OIL AND GAS           | RAYMOND E ADAMS JR A SINGLE MAN AND JESSIE S ADAMS A WIDOW  | DINARDO & MARKHAM              | 4/23/1986  | 713  | 476  | 6N       | 23ECM | 16      | 6N23ECM16   | 6N-23ECM Sec.16, SE/4                   | BEAVER | 3                              |
| 32031000    | LEASE - OIL AND GAS           | RAYMOND E ADAMS JR A SINGLE MAN AND JESSIE S ADAMS A WIDOW  | DINARDO & MARKHAM              | 4/23/1986  | 713  | 471  | 6N       | 23ECM | 16      | 6N23ECM16   | 6N-23ECM Sec.16, NE/4                   | BEAVER | 3                              |
| 32038000    | OPTION AGREEMENT- OIL AND GAS | RAYMOND E ADAMS JR A SINGLE MAN AND JESSIE S ADAMS A WIDOW  | DINARDO & MARKHAM              | 5/27/1986  | 714  | 563  | 6N       | 23ECM | 16      | 6N23ECM16   | 6N-23ECM Sec.16, SW/4                   | BEAVER | 3                              |
| 32038000    | LEASE - OIL AND GAS           | RAYMOND E ADAMS JR A SINGLE MAN AND JESSIE S ADAMS A WIDOW  | DINARDO & MARKHAM              | 5/27/1986  | 714  | 565  | 6N       | 23ECM | 16      | 6N23ECM16   | 6N-23ECM Sec.16, SW/4                   | BEAVER | 3                              |
| 32039000    | OPTION AGREEMENT- OIL AND GAS | RAYMOND E ADAMS JR A SINGLE MAN AND JESSIE S ADAMS A WIDOW  | DINARDO & MARKHAM              | 5/27/1986  | 714  | 558  | 6N       | 23ECM | 16      | 6N23ECM16   | 6N-23ECM Sec.16, NW/4                   | BEAVER | 3                              |
| 32039000    | LEASE - OIL AND GAS           | RAYMOND E ADAMS JR A SINGLE MAN AND JESSIE S ADAMS A WIDOW  | DINARDO & MARKHAM              | 5/27/1986  | 714  | 560  | 6N       | 23ECM | 16      | 6N23ECM16   | 6N-23ECM Sec.16, NW/4                   | BEAVER | 3                              |
| 32025000    | LEASE - OIL AND GAS           | CLEBERNE C ELLIOT A WIDOWER   | DINARDO & MARKHAM              | 4/25/1986  | 713  | 483  | 6N       | 23ECM | 23      | 6N23ECM23   | 6N-23ECM Sec.23, NE/4                   | BEAVER | 3                              |
| 32028001    | LEASE - OIL AND GAS           | FRANK ORLIN NICHOLS AKA FRANK NICHOLS AND MARLENE M NICHOLS HUSBAND AND WIFE                                | DINARDO & MARKHAM              | 4/23/1986  | 713  | 487  | 6N       | 23ECM | 23      | 6N23ECM23   | 6N-23ECM Sec.23, SE/4                   | BEAVER | 3                              |
| 32028002    | LEASE - OIL AND GAS           | GENE NICHOLS AND VIVIAN NICHOLS HUSBAND AND WIFE  | DINARDO & MARKHAM              | 4/24/1986  | 713  | 491  | 6N       | 23ECM | 23      | 6N23ECM23   | 6N-23ECM Sec.23, SE/4                   | BEAVER | 3                              |
| 32027004    | FORCE POOLED INTEREST         | GERALDA M TRAPP AND C S TRAPP CO- TRUSTEES OF THE M E TRAPP JR REVOCABLE LIFETIME TRUST, EXECUTED 10-31-'75 | ANADARKO PETROLEUM CORPORATION | 12/16/1986 | N/A  | N/A  | 6N       | 23ECM | 23      | 6N23ECM23   | 6N-23ECM Sec.23, NW/4                   | BEAVER | Force Pooling Order No. 306679 |
| 32027001    | LEASE - OIL AND GAS           | JERALD RADCLIFF AND DEBORAH SUE RADCLIFF HUSBAND AND WIFE   | DINARDO & MARKHAM              | 4/23/1986  | 713  | 495  | 6N       | 23ECM | 23      | 6N23ECM23   | 6N-23ECM Sec.23, NW/4                   | BEAVER | 3                              |
| 32026000    | LEASE - OIL AND GAS           | JERALD RADCLIFF AND DEBORAH SUE RADCLIFF HUSBAND AND WIFE AND FERN RADCLIFF A WIDOW                         | DINARDO & MARKHAM              | 4/23/1986  | 713  | 499  | 6N       | 23ECM | 23      | 6N23ECM23   | 6N-23ECM Sec.23, SW/4                   | BEAVER | 3                              |
| 32027003    | FORCE POOLED INTEREST         | LOCHBLUE LTD PRTRNSHP LOUCHBLUE INC   | ANADARKO PETROLEUM CORPORATION | 12/16/1986 | N/A  | N/A  | 6N       | 23ECM | 23      | 6N23ECM23   | 6N-23ECM Sec.23, NW/4                   | BEAVER | Force Pooling Order No. 306679 |
| 32027002    | FORCE POOLED INTEREST         | THE RESERVE PETROLEUM CO  | ANADARKO PETROLEUM CORPORATION | 12/16/1986 | N/A  | N/A  | 6N       | 23ECM | 23      | 6N23ECM23   | 6N-23ECM Sec.23, NW/4                   | BEAVER | Force Pooling Order No. 306679 |
| 32036000    | LEASE - OIL AND GAS           | RAYMOND E ADAMS JR A SINGLE MAN AND JESSIE S ADAMS A WIDOW  | DINARDO & MARKHAM              | 4/23/1986  | 713  | 434  | 6N       | 23ECM | 9       | 6N23ECM9    | 6N-23ECM Sec.9, Lot 3 & Lot 4; S/2 SW/4 | BEAVER | 3                              |
| 32037000    | LEASE - OIL AND GAS           | RAYMOND E ADAMS JR A SINGLE MAN AND JESSIE S ADAMS A WIDOW  | DINARDO & MARKHAM              | 4/23/1986  | 713  | 439  | 6N       | 23ECM | 9       | 6N23ECM9    | 6N-23ECM Sec.9, Lot 1 & Lot 2; S/2 SE/4 | BEAVER | 3                              |
|             | TERM MINERAL DEED             | MESA OPERATING LTD PARTNERSHIP  | ANADARKO PETROLEUM CORPORATION | 2/1/1993   | 74   | 137  | 30S      | 35W   | 23      | 30S35W23    | 30S-35W SEC.23, NE/4                    | GRANT  | 2                              |
| 60432000    | MINERAL DEED                  | INTER-STATE CATTLE LOAN CO  | CITIES SERVICE OIL COMPANY     | 12/1/1943  | 233  | 231  | 4N       | 13ECM | 11      | 4N13ECM11   | 4N-13ECM SEC.11, ALL                    | TEXAS  | 28                             |
| 60432000    | MINERAL DEED                  | INTER-STATE CATTLE LOAN CO  | CITIES SERVICE OIL COMPANY     | 12/1/1943  | 233  | 231  | 4N       | 13ECM | 14      | 4N13ECM14   | 4N-13ECM SEC.14, ALL                    | TEXAS  | 28                             |
| 60432000    | MINERAL DEED                  | INTER-STATE CATTLE LOAN CO  | CITIES SERVICE OIL COMPANY     | 12/1/1943  | 233  | 231  | 4N       | 13ECM | 16      | 4N13ECM16   | 4N-13ECM SEC.16, ALL                    | TEXAS  | 28                             |
| 60432000    | MINERAL DEED                  | INTER-STATE CATTLE LOAN CO  | CITIES SERVICE OIL COMPANY     | 12/1/1943  | 233  | 231  | 4N       | 13ECM | 17      | 4N13ECM17   | 4N-13ECM SEC.17, ALL                    | TEXAS  | 28                             |
| 60432000    | MINERAL DEED                  | INTER-STATE CATTLE LOAN CO  | CITIES SERVICE OIL COMPANY     | 12/1/1943  | 233  | 231  | 4N       | 13ECM | 18      | 4N13ECM18   | 4N-13ECM SEC.18, ALL                    | TEXAS  | 28                             |
|             | LEASE- OIL AND GAS            | VICTORY PRODUCTION LLC  | GREEN RIVER EXPLORATION        | 9/26/2001  | 1070 | 30   | 4N       | 21ECM | 16      | 4N21ECM16   | 4N-21ECM Sec.16, ALL                    | BEAVER | 3                              |



Exhibit A - Leases to Assignment, Conveyance and Bill of Sale between PanHugoton Partners LLC and BCE-Mach LLC

| Agreement # | Agreement Type  | Original Lessor  | Original Lessee         | Date      | Book | Page | Township | Range | Section | Concomitant | Legal Description  | County | Footnote |
|-------------|---|--|-------------------------|-----------|------|------|----------|-------|---------|-------------|--|--------|----------|
| 1           | LEASE- OIL AND GAS  | MILTON H. BLAKEMORE  | GREEN RIVER EXPLORATION | 9/26/2001 | 1069 | 454  | 4N       | 21E0M | 16      | 4N21E0M16   | 4N-21E0M SEC. 16, ALL  | BEAVER | 3        |
| 2           | LEASE- OIL AND GAS  | THE YEAGER TRUST   | GREEN RIVER EXPLORATION | 9/26/2001 | 1069 | 745  | 4N       | 21E0M | 16      | 4N21E0M16   | 4N-21E0M SEC. 16, ALL  | BEAVER | 3        |
| 3           | LEASE- OIL AND GAS  | THOMAS G. BLAKEMORE TRUST  | GREEN RIVER EXPLORATION | 9/26/2001 | 1070 | 35   | 4N       | 21E0M | 16      | 4N21E0M16   | 4N-21E0M SEC. 16, ALL  | BEAVER | 3        |
| 4           | LEASE- OIL AND GAS  | JAMES A. BLAKEMORE   | GREEN RIVER EXPLORATION | 9/26/2001 | 1069 | 458  | 4N       | 21E0M | 16      | 4N21E0M16   | 4N-21E0M SEC. 16, ALL  | BEAVER | 3        |
| 5           | LEASE- OIL AND GAS  | THOMAS HERRY BLAKEMORE II  | GREEN RIVER EXPLORATION | 9/26/2001 | 1069 | 781  | 4N       | 21E0M | 16      | 4N21E0M16   | 4N-21E0M SEC. 16, ALL  | BEAVER | 3        |
| 6           | LEASE- OIL AND GAS  | PHYLLIS C RAHE AND MAX B RAHE TRUSTEES OF THE NELL M CARD LIVING TRUST | FUNK EXPLORATION        | 1/11/1984 | 650  | 611  | 3N       | 21E0M | 12      | 3N21E0M12   | SEC. 12 NE/4; NW/4; SE/4; SW/4 LESS AND EXCEPT A SQUARE ONE ACRE TRACT IN THE NORTHWEST CORNER OF THE NW/4 | BEAVER | 3        |
| FOOTNOTES   |   |  |                         |           |      |      |          |       |         |             |  |        |          |
| 1           | INSOFAR AND ONLY INSOFAR AS SAID CONTRACT COVERS RIGHTS BELOW THE BASE OF THE MISSOURIAN FORMATION AS DEFINED BY THE BASE OF THE PLEASANTON SHALE WHICH OCCURS AT 4,240 FT ON THE KANSAS GEOLOGICAL SOCIETY TYPE LOG FOR MORTON COUNTY, KS 1966 (PANHANDLE EASTERN PIPELINE COMPANY GOING NO. 2 SEC 35 32S-41W).  |  |                         |           |      |      |          |       |         |             |  |        |          |
| 2           | INSOFAR AND ONLY INSOFAR AS SAID CONTRACT COVERS THE RIGHTS BELOW THE TOP OF THE WABANSEE GROUP WHICH OCCURS AT 3,352 FT ON THE AVALON ENERGY CULISON #3 7 (API 15-189 21385) SECTION 3, T-31-S, R-35 WEST WHICH CORRELATES TO 3,360 OF THE KANSAS GEOLOGICAL SOCIETY TYPE LOG FOR THE STEVENS, GRANT, SEWARD AND HASKELL COUNTIES 1966 (MOBIL UNITED PRODUCTION WM I CUTTER NO. 1 SEC 1, T31S R36W STEVENS COUNTY KANSAS). |  |                         |           |      |      |          |       |         |             |  |        |          |
| 3           | INSOFAR AS AND ONLY INSOFAR AS SAID CONTRACT COVERS RIGHTS BELOW THE BASE OF THE CHASE GROUP, WHICH OCCURS AT 2680 FT. IN THE CROSS TIMBERS OPERATING CO. TARRANT #2-22 (API #3513922839) IN SECTION 22-6N-17E0M, TEXAS COUNTY, OKLAHOMA  |  |                         |           |      |      |          |       |         |             |  |        |          |
| 4           | SAID LEASE EXCLUDES ALL RIGHT, TITLE AND INTEREST TO, AND RIGHTS TO PRODUCE FROM OR THROUGH, THE FRANZ 1-9 WELL (API #3500722103) LOCATED IN SECTION 9-5N-21E0M, BEAVER COUNTY, OKLAHOMA  |  |                         |           |      |      |          |       |         |             |  |        |          |
| 5           | FOOTNOTE #5- SAID LEASE EXCLUDES ALL RIGHT, TITLE AND INTEREST TO, AND RIGHTS TO PRODUCE FROM OR THROUGH, THE JOHNSON D-1 WELL (API #3500724810) LOCATED IN SECTION 2-4N-21E0M, BEAVER COUNTY, OKLAHOMA   |  |                         |           |      |      |          |       |         |             |  |        |          |
| 6           | FOOTNOTE #6- SAID LEASE EXCLUDES ALL RIGHT, TITLE AND INTEREST TO, AND RIGHTS TO PRODUCE FROM OR THROUGH, THE LILLIE WELL (API #3500722976) LOCATED IN SECTION 21-3N-22E0M, BEAVER COUNTY, OKLAHOMA   |  |                         |           |      |      |          |       |         |             |  |        |          |
| 7           | FOOTNOTE #7- SAID LEASE EXCLUDES ALL RIGHT, TITLE AND INTEREST TO, AND RIGHTS TO PRODUCE FROM OR THROUGH, THE PETERS A1 WELL (API #3500721643) LOCATED IN SECTION 10-5N-20E0M, BEAVER COUNTY, OKLAHOMA  |  |                         |           |      |      |          |       |         |             |  |        |          |
| 8           | FOOTNOTE #8- FORCE POOLED INTEREST ONLY   |  |                         |           |      |      |          |       |         |             |  |        |          |
| 9           | FOOTNOTE #9- SAID LEASE EXCLUDES ALL RIGHT, TITLE AND INTEREST TO, AND RIGHTS TO PRODUCE FROM OR THROUGH, THE JOHNSON C1 WELL (API #3500724330) LOCATED IN SECTION 23-5N-21E0M, BEAVER COUNTY, OKLAHOMA   |  |                         |           |      |      |          |       |         |             |  |        |          |
| 10          | FOOTNOTE #10- SAID LEASE EXCLUDES ALL RIGHT, TITLE AND INTEREST TO, AND RIGHTS TO PRODUCE FROM OR THROUGH, THE WINDSOR C 1 WELL (API #3500724085) LOCATED IN SECTION 9-5N-20E0M, BEAVER COUNTY, OKLAHOMA  |  |                         |           |      |      |          |       |         |             |  |        |          |
| 11          | LESS AND EXCEPT THE BI POOL ENHANCED RECOVERY UNIT, FORMED AND GOVERNED BY THAT CERTAIN PLAN OF UNITIZATION FOR THE DEVELOPMENT AND OPERATION OF THE BI POOL ENHANCED RECOVERY UNIT, BEAVER COUNTY, OKLAHOMA, EFFECTIVE AS OF MAY 1, 1997, AS DEFINED IN ORDER NO. 410690 (CAUSE CD NO. 960002866) ISSUED BY THE CORPORATION COMMISSION OF THE STATE OF OKLAHOMA.   |  |                         |           |      |      |          |       |         |             |  |        |          |
| 12          | LIMITED TO THE MORROW FORMATION AS ENCOUNTERED BETWEEN THE DEPTHS OF 6504' AND 6888' BELOW THE SURFACE AND THE STRATIGRAPHIC EQUIVALENTS THEREOF AND THE ENTIRE CHESTER FORMATION AS ENCOUNTERED BETWEEN THE DEPTHS OF 6888' AND 7380' AND THE STRATIGRAPHIC EQUIVALENTS THEREOF AS DEFINED IN THE DIL-SFL LOG OF THE LEROY 1-31 WELL LOCATED IN THE SW SW OF SECTION 31-4N-22E0M.  |  |                         |           |      |      |          |       |         |             |  |        |          |
| 13          | LIMITED IN DEPTH FROM BELOW THE BASE OF THE CHASE FORMATION AS DEFINED IN FOOTNOTE 9 TO THE BASE OF THE CHESTER FORMATION WHICH IS ENCOUNTERED AT A DEPTH OF 7380' AS DEFINED IN THE DIL OF THE LEROY #1-31 WELL LOCATED IN THE SW/4 SW/4 OF SECTION 31-4N-22E0M.   |  |                         |           |      |      |          |       |         |             |  |        |          |
| 14          | LESS AND EXCEPT THE HITCH UNIT WELLS CONVEYED TO CISCO OPERATING, LLC IN THAT CERTAIN ASSIGNMENT, CONVEYANCE AND BILL OF SALE DATED JULY 1, 2010 RECORDED IN VOLUME 632, PAGE 801 OF THE RECORDS OF SEWARD COUNTY, KANSAS   |  |                         |           |      |      |          |       |         |             |  |        |          |
| 15          | LESS AND EXCEPT THE GUTTRIDGE F3 WELL AND THE ETZOLD UNIT SOUTH 5-4 AND 4-3 WELLS CONVEYED TO CISCO OPERATING, LLC IN THAT CERTAIN ASSIGNMENT, CONVEYANCE AND BILL OF SALE DATED JULY 1, 2010 RECORDED IN VOLUME 632, PAGE 801 OF THE RECORDS OF SEWARD COUNTY, KANSAS  |  |                         |           |      |      |          |       |         |             |  |        |          |

Exhibit A - Leases to Assignment, Conveyance and Bill of Sale between PanHugoton Partners LLC and BCE-Mach LLC

| Agreement # | Agreement Type          | Original Lessor  | Original Lessee | Date | Book | Page | Township | Range | Section | Concatenate | Legal Description | County | Footnote |
|-------------|-------------------------|--|-----------------|------|------|------|----------|-------|---------|-------------|-------------------|--------|----------|
| 16          | LESS AND EXCEPT THE     | MAXWELL B-2 WELL CONVEYED TO CISCO OPERATING, LLC IN THAT CERTAIN ASSIGNMENT, CONVEYANCE AND BILL OF SALE DATED JULY 1, 2010 RECORDED IN VOLUME 632, PAGE 801 OF THE RECORDS OF SEWARD COUNTY, KANSAS                  |                 |      |      |      |          |       |         |             |                   |        |          |
| 17          | LESS AND EXCEPT THE     | BROWN APC B-1 WELL CONVEYED TO CISCO OPERATING, LLC IN THAT CERTAIN ASSIGNMENT, CONVEYANCE AND BILL OF SALE DATED JULY 1, 2010 RECORDED IN VOLUME 632, PAGE 801 OF THE RECORDS OF SEWARD COUNTY, KANSAS                |                 |      |      |      |          |       |         |             |                   |        |          |
| 18          | LESS AND EXCEPT THE     | MCGILL A 2-10 AND A 3-10 WELLS CONVEYED TO CISCO OPERATING, LLC IN THAT CERTAIN ASSIGNMENT, CONVEYANCE AND BILL OF SALE DATED JULY 1, 2010 RECORDED IN VOLUME 632, PAGE 801 OF THE RECORDS OF SEWARD COUNTY, KANSAS    |                 |      |      |      |          |       |         |             |                   |        |          |
| 19          | LESS AND EXCEPT THE     | ALEXANDER A2 WELL CONVEYED TO CISCO OPERATING, LLC IN THAT CERTAIN ASSIGNMENT, CONVEYANCE AND BILL OF SALE DATED JULY 1, 2010 RECORDED IN VOLUME 632, PAGE 801 OF THE RECORDS OF SEWARD COUNTY, KANSAS                 |                 |      |      |      |          |       |         |             |                   |        |          |
| 20          | LESS AND EXCEPT THE     | GUTTRIDGE 2B WELL CONVEYED TO CISCO OPERATING, LLC IN THAT CERTAIN ASSIGNMENT, CONVEYANCE AND BILL OF SALE DATED JULY 1, 2010 RECORDED IN VOLUME 632, PAGE 801 OF THE RECORDS OF SEWARD COUNTY, KANSAS                 |                 |      |      |      |          |       |         |             |                   |        |          |
| 21          | LESS AND EXCEPT THE     | LENEHAN A-1 WELL CONVEYED TO CISCO OPERATING, LLC IN THAT CERTAIN ASSIGNMENT, CONVEYANCE AND BILL OF SALE DATED JULY 1, 2010 RECORDED IN VOLUME 632, PAGE 801 OF THE RECORDS OF SEWARD COUNTY, KANSAS                  |                 |      |      |      |          |       |         |             |                   |        |          |
| 22          | LESS AND EXCEPT THE     | MAYBERRY B-1 WELL CONVEYED TO CISCO OPERATING, LLC IN THAT CERTAIN ASSIGNMENT, CONVEYANCE AND BILL OF SALE DATED JULY 1, 2010 RECORDED IN VOLUME 264, PAGE 559 OF THE RECORDS OF STEVENS COUNTY, KANSAS                |                 |      |      |      |          |       |         |             |                   |        |          |
| 23          | LESS AND EXCEPT THE     | NORDIKE 1 WELL CONVEYED TO CISCO OPERATING, LLC IN THAT CERTAIN ASSIGNMENT, CONVEYANCE AND BILL OF SALE DATED JULY 1, 2010 RECORDED IN VOLUME 264, PAGE 559 OF THE RECORDS OF STEVENS COUNTY, KANSAS                   |                 |      |      |      |          |       |         |             |                   |        |          |
| 24          | LESS AND EXCEPT THE     | BANE 1-H WELL CONVEYED TO CISCO OPERATING, LLC IN THAT CERTAIN ASSIGNMENT, CONVEYANCE AND BILL OF SALE DATED JULY 1, 2010 RECORDED IN VOLUME 264, PAGE 559 OF THE RECORDS OF STEVENS COUNTY, KANSAS                    |                 |      |      |      |          |       |         |             |                   |        |          |
| 25          | LESS AND EXCEPT THE     | MOORHEAD D-1 WELL CONVEYED TO CISCO OPERATING, LLC IN THAT CERTAIN ASSIGNMENT, CONVEYANCE AND BILL OF SALE DATED JULY 1, 2010 RECORDED IN VOLUME 264, PAGE 559 OF THE RECORDS OF STEVENS COUNTY, KANSAS                |                 |      |      |      |          |       |         |             |                   |        |          |
| 26          | SAID LEASE EXCLUDES ALL | RIGHT, TITLE AND INTEREST TO, AND RIGHTS TO PRODUCE FROM OR THROUGH, THE BOALDIN B WELL (API #3513922589) LOCATED IN SECTION 16-6N-10E6M, TEXAS COUNTY, OKLAHOMA   |                 |      |      |      |          |       |         |             |                   |        |          |
| 27          | SAID LEASE EXCLUDES ALL | RIGHT, TITLE AND INTEREST TO, AND RIGHTS TO PRODUCE FROM OR THROUGH, THE OKLAHOMA STATE 1 2 WELL (API #3513921276) LOCATED IN SECTION 36-6N-12E6M, TEXAS COUNTY, OKLAHOMA  |                 |      |      |      |          |       |         |             |                   |        |          |
| 28          | IN SO FAR AS AND ONLY   | IN SO FAR AS SAID CONTRACT COVERS RIGHTS BELOW THE BASE OF THE CHASE GROUP, WHICH OCCURS AT 2680 FT, IN THE CROSS TIMBERS OPERATING CO. TARRANT #2-22 (API #3513922899) IN SECTION 22-6N-17E6M, TEXAS COUNTY, OKLAHOMA |                 |      |      |      |          |       |         |             |                   |        |          |
| 29          | SAID LEASE EXCLUDES ALL | RIGHT, TITLE AND INTEREST TO, AND RIGHTS TO PRODUCE FROM OR THROUGH, THE OGLE 1 WELL (API #3513955676) LOCATED IN SECTION 11-5N-12E6M, TEXAS COUNTY, OKLAHOMA  |                 |      |      |      |          |       |         |             |                   |        |          |
| 30          | SAID LEASE EXCLUDES ALL | RIGHT, TITLE AND INTEREST TO, AND RIGHTS TO PRODUCE FROM OR THROUGH, THE SHIELDS WELL (API #351321559) LOCATED IN SECTION 5-4N-14E6M, TEXAS COUNTY, OKLAHOMA   |                 |      |      |      |          |       |         |             |                   |        |          |
| 31          | SAID LEASE EXCLUDES ALL | RIGHT, TITLE AND INTEREST TO, AND RIGHTS TO PRODUCE FROM OR THROUGH, THE BONNER A WELL (API #3513921121) LOCATED IN SECTION 9-4N-14E6M, TEXAS COUNTY, OKLAHOMA   |                 |      |      |      |          |       |         |             |                   |        |          |
| 32          | SAID LEASE EXCLUDES ALL | RIGHT, TITLE AND INTEREST TO, AND RIGHTS TO PRODUCE FROM OR THROUGH, THE INTERSTATE H WELL (API #3513930052) LOCATED IN SECTION 7-4N-14E6M, TEXAS COUNTY, OKLAHOMA   |                 |      |      |      |          |       |         |             |                   |        |          |
| 33          | FORCE POOLED INTEREST   | ONLY   |                 |      |      |      |          |       |         |             |                   |        |          |
| 34          | SAID LEASE EXCLUDES ALL | RIGHT, TITLE AND INTEREST TO, AND RIGHTS TO PRODUCE FROM OR THROUGH, THE RICH A #2 WELL (API #3513924107) LOCATED IN SECTION 1-3N-12E6M, TEXAS COUNTY, OKLAHOMA  |                 |      |      |      |          |       |         |             |                   |        |          |
| 35          | SAID LEASE EXCLUDES ALL | RIGHT, TITLE AND INTEREST TO, AND RIGHTS TO PRODUCE FROM OR THROUGH, THE SHAFFER M #1 WELL (API #3513924125) LOCATED IN SECTION 13-4N-12E6M, TEXAS COUNTY, OKLAHOMA  |                 |      |      |      |          |       |         |             |                   |        |          |

Exhibit A - Leases to Assignment, Conveyance and Bill of Sale between PanHugoton Partners LLC and BCE-Mach LLC

| Agreement # | Agreement Type | Original Lessor | Original Lessee | Date | Book | Page | Township | Range | Section | Concatenate | Legal Description   | County | Footnote |
|-------------|----------------|-----------------|-----------------|------|------|------|----------|-------|---------|-------------|---|--------|----------|
| 36          |                |                 |                 |      |      |      |          |       |         |             | SAID LEASE EXCLUDES ALL RIGHT, TITLE AND INTEREST TO, AND RIGHTS TO PRODUCE FROM OR THROUGH, THE CLAWSON A #1, WELL (API #3513921119) AND THE RELUST B-1, WELL (API #3513922729) LOCATED IN SECTION 5-3N-14E0M, TEXAS COUNTY, OKLAHOMA  |        |          |
| 37          |                |                 |                 |      |      |      |          |       |         |             | INSOFAF AND ONLY INSOFAF AS THE LEASE OR AGREEMENT IS INCLUDED WITHIN THE STIRRUP ENHANCED RECOVERY UNIT, FORMED AND GOVERNED BY THAT CERTAIN UNIT AGREEMENT AND PLAN OF UNITIZATION FOR THE DEVELOPMENT AND OPERATION OF THE STIRRUP ENHANCED RECOVERY UNIT, COUNTY OF MORTON, STATE OF KANSAS, ENTERED INTO AS OF THE 31ST DATE OF JANUARY, 2003. THE UNITIZED INTERVAL FOR THE STIRRUP ENHANCED RECOVERY UNIT IS THE UPPER MORROW FORMATION AS IDENTIFIED BY THE LOG RUN IN THE ANADARKO PETROLEUM CORPORATION USA AC NO. 1, WELL, LOCATED IN THE NE4 NW/4, OF SECTION 11, TOWNSHIP 33 SOUTH, RANGE 40 WEST, MORTON COUNTY KANSAS, WITH THE TOP OF THE UNITIZED FORMATION BEING FOUND AT A DEPTH OF 5,340 FEET AND THE BASE OF THE UNITIZED FORMATION BEING FOUND AT A DEPTH OF 5,463 FEET AS SHOWN ON THE HALLIBURTON DUAL INDUCTION LATERAL LOG DATED DECEMBER 1, 1992. ASSIGNOR IS RETAINING ALL NON-UNITIZED AGREEMENTS, WELLS AND INTERVALS INSOFAF AS THE DEPTHS FROM THE SURFACE TO THE TOP OF THE UNITIZED INTERVAL. |        |          |
| 38          |                |                 |                 |      |      |      |          |       |         |             | INSOFAF AND ONLY INSOFAF AS THE LEASE OR AGREEMENT IS INCLUDED WITHIN THE EUBANK NORTH UNIT, FORMED AND GOVERNED BY THAT CERTAIN UNIT AGREEMENT AND PLAN OF UNITIZATION FOR THE DEVELOPMENT AND OPERATION OF THE EUBANK NORTH UNIT AND EFFECTIVE AS OF DECEMBER 1, 2003; CERTIFICATE OF KANSAS CORPORATION COMMISSION AS TO ESTABLISHMENT OF A UNIT AREA UNDER UNITIZATION ORDER, DOCKET NO. 04-CONS-049 CUNI, DATED DECEMBER 16, 2003, RECORDED IN VOLUME 166, PAGE 655, HASKELL COUNTY, KANSAS. THE FORMATION UNITIZED IS THAT PORTION OF THE MORROW FORMATION ENCOUNTERED BETWEEN THE DEPTHS OF 5,130 AND 5,334 FEET AND THAT PORTION OF THE CHESTER FORMATION ENCOUNTERED BETWEEN THE DEPTHS OF 5,334 FEET AND 5,544 FEET. ASSIGNOR IS RETAINING ALL NON-UNITIZED AGREEMENTS, WELLS AND INTERVALS INSOFAF AS THE DEPTHS FROM THE SURFACE TO THE TOP OF THE UNITIZED INTERVAL.   |        |          |
| 39          |                |                 |                 |      |      |      |          |       |         |             | LESS AND EXCEPT ALL RIGHTS ACQUIRED EFFECTIVE JANUARY 1, 2014 IN THE FOLLOWING DEED OF CONVEYANCE AND ASSIGNMENT AND BILL OF SALE FROM OXY USA WTP LP, ET AL, AS SELLER, AND MERIT HUGOTON, LP, AS BUYER, RECORDED IN SEPARATE DOCUMENTS IN BOOK 315 ON PAGE 605, BOOK 316 ON PAGE 247, BOOK 323 ON PAGE 586, BOOK 326 ON PAGE 513 IN THE RECORDS OF FINNEY COUNTY, KANSAS.   |        |          |
| 40          |                |                 |                 |      |      |      |          |       |         |             | LESS AND EXCEPT ALL RIGHTS ACQUIRED EFFECTIVE JANUARY 1, 2014 IN THE FOLLOWING DEED OF CONVEYANCE AND ASSIGNMENT AND BILL OF SALE FROM OXY USA WTP LP, ET AL, AS SELLER, AND MERIT HUGOTON, LP, AS BUYER, RECORDED IN SEPARATE DOCUMENTS IN BOOK 260 AT PAGE 346, BOOK 261, AT PAGE 153, BOOK 270 AT PAGE 660, BOOK 270 AT PAGE 672, KEARNY COUNTY, KANSAS  |        |          |

Exhibit A-1 - Wells and Units to Assignment, Conveyance and Bill of Sale between PanHugoton Partners LLC and BCE-Mach LLC

| API        | WELL NAME             | WI BPO   | NRI BPO  | WI APO | NRI APO    | ST | COUNTY | SEC | TWP | RNG | QTR-QTR     | Reservoir     | OPERATOR                       |
|------------|-----------------------|----------|----------|--------|------------|----|--------|-----|-----|-----|-------------|---------------|--------------------------------|
| 3500723445 | ADAMS H-1             | 1.000000 | 0.812500 | SAME   | SAME       | OK | BEAVER | 16  | 6N  | 23E |             | TORONTO       | PANTERA ENERGY COMPANY         |
| 3500723517 | ADAMS I-1             | 1.000000 | 0.812500 | SAME   | SAME       | OK | BEAVER | 15  | 6N  | 23E |             | LOWER         | PANTERA ENERGY COMPANY         |
| 3500724044 | ADAMS K-1             | 1.000000 | 0.812500 | SAME   | SAME       | OK | BEAVER | 15  | 6N  | 23E |             | LOWER         | PANTERA ENERGY COMPANY         |
| 3500724553 | ADAMS M-1 (TORONTO)   | 1.000000 | 0.812500 | SAME   | SAME       | OK | BEAVER | 9   | 6N  | 23E | SE          | TORONTO       | PANTERA ENERGY COMPANY         |
| 3500724693 | ADAMS M-2-6674        | 1.000000 | 0.812500 | SAME   | SAME       | OK | BEAVER | 9   | 6N  | 23E |             | TORONTO       | PANTERA ENERGY COMPANY         |
| 3500724504 | ADAMS N-1 (U CHESTER) | 1.000000 | 0.812500 | SAME   | SAME       | OK | BEAVER | 15  | 6N  | 23E |             | UPPER CHESTER | PANTERA ENERGY COMPANY         |
| 3500724640 | ADAMS O-1 (TORONTO)   | 1.000000 | 0.812500 | SAME   | SAME       | OK | BEAVER | 10  | 6N  | 23E | SW          | TORONTO       | PANTERA ENERGY COMPANY         |
| 3500724734 | ADAMS P-1             | 1.000000 | 0.812500 | SAME   | SAME       | OK | BEAVER | 9   | 6N  | 23E | SW          | TORONTO       | PANTERA ENERGY COMPANY         |
| 1517520868 | ADAMSON 3-11          | 0.125000 | 0.098242 | SAME   | SAME       | KS | SEWARD | 11  | 34S | 34W |             | COUNCIL GROVE | PANTERA ENERGY COMPANY         |
| 1517521475 | ADAMSON 4-11          | 0.125000 | 0.098242 | SAME   | SAME       | KS | SEWARD | 11  | 34S | 34W |             | COUNCIL GROVE | EDISON OPERATING COMPANY LLC   |
| 1517521536 | ADAMSON 5-11          | 0.125000 | 0.098242 | SAME   | SAME       | KS | SEWARD | 11  | 34S | 34W |             | CHESTER       | EDISON OPERATING COMPANY LLC   |
| 1517521753 | ADAMSON A-5           | 0.750000 | 0.645117 | SAME   | SAME       | KS | SEWARD | 11  | 34S | 34W |             | MORROW        | EDISON OPERATING COMPANY LLC   |
| 3513920149 | ALLEN C-1             | 1.000000 | 0.875000 | SAME   | SAME       | OK | TEXAS  | 21  | 4N  | 13E |             | MORROW        | PANTERA ENERGY COMPANY         |
| 3513922912 | ALLEN C-2 (CHEROKEE)  | 1.000000 | 0.875000 | SAME   | SAME       | OK | TEXAS  | 21  | 4N  | 13E |             | CHEROKEE 2    | PANTERA ENERGY COMPANY         |
| 1505501006 | ANDERSON 1            | 1.000000 | 0.754688 | SAME   | 0.66035157 | KS | FINNEY | 15  | 24S | 33W | SE NE NW    | CHASE GROUP   | PANTERA ENERGY COMPANY         |
| 1505520841 | ANDERSON 2-15         | 1.000000 | 0.875000 | SAME   | 0.66035157 | KS | FINNEY | 15  | 24S | 33W | SE NW       | CHASE GROUP   | PANTERA ENERGY COMPANY         |
| 1505521465 | ANDERSON 3            | 1.000000 | 0.875000 | SAME   | 0.66035157 | KS | FINNEY | 15  | 24S | 33W | SE NW       | COUNCIL GROVE | PANTERA ENERGY COMPANY         |
| 3513922776 | ASHLAND A-1           | 1.000000 | 0.874999 | SAME   | SAME       | OK | TEXAS  | 5   | 3N  | 14E |             | UPPER MORROW  | PANTERA ENERGY COMPANY         |
| 1509300301 | BAHNTGE 1             | 1.000000 | 0.882813 | SAME   | SAME       | KS | KEARNY | 2   | 25S | 36W | SWNW        | CHASE GROUP   | PANTERA ENERGY COMPANY         |
| 1509320383 | BAHNTGE 2             | 1.000000 | 0.882813 | SAME   | SAME       | KS | KEARNY | 2   | 25S | 36W | NWSE        | COUNCIL GROVE | PANTERA ENERGY COMPANY         |
| 1509320952 | BAHNTGE 3-2           | 1.000000 | 0.882813 | SAME   | SAME       | KS | KEARNY | 2   | 25S | 36W | NENE        | CHASE         | PANTERA ENERGY COMPANY         |
| 1505500391 | BAKER 1               | 1.000000 | 0.875000 | SAME   | SAME       | KS | FINNEY | 15  | 23S | 34W | NWSE        | CHASE GROUP   | PANTERA ENERGY COMPANY         |
| 1505521605 | BAKER 15-6            | 0.250000 | 0.218750 | SAME   | SAME       | KS | FINNEY | 15  | 23S | 34W | SE NE SW    | CHASE GROUP   | LARIO OIL & GAS COMPANY        |
| 1505520383 | BAKER 2               | 1.000000 | 0.875000 | SAME   | SAME       | KS | FINNEY | 15  | 23S | 34W |             | COUNCIL GROVE | PANTERA ENERGY COMPANY         |
| 1505520739 | BAKER 3-15            | 1.000000 | 0.875000 | SAME   | SAME       | KS | FINNEY | 15  | 23S | 34W | NENE        | DEEP          | PANTERA ENERGY COMPANY         |
| 1505520844 | BAKER 4-15            | 1.000000 | 0.875000 | SAME   | SAME       | KS | FINNEY | 15  | 23S | 34W | SWNESE      | MORROW        | PANTERA ENERGY COMPANY         |
| 3513921213 | BAKER H-1             | 1.000000 | 0.721874 | SAME   | SAME       | OK | TEXAS  | 34  | 6N  | 12E |             | MORROW C      | PANTERA ENERGY COMPANY         |
| 1505521493 | BARKER 3              | 1.000000 | 0.875000 | SAME   | SAME       | KS | FINNEY | 12  | 26S | 34W |             | MORROW        | PANTERA ENERGY COMPANY         |
| 1505521527 | BARKER 4              | 1.000000 | 0.875000 | SAME   | SAME       | KS | FINNEY | 12  | 26S | 34W | NESE        | CHESTER       | PANTERA ENERGY COMPANY         |
| 1505521528 | BARKER 5              | 1.000000 | 0.875000 | SAME   | SAME       | KS | FINNEY | 12  | 26S | 34W | SESE        | MISSISSIPPI   | PANTERA ENERGY COMPANY         |
| 1505500725 | BARKER 6              | 1.000000 | 0.875000 | SAME   | SAME       | KS | FINNEY | 12  | 26S | 34W | SWNE        | MORROW        | PANTERA ENERGY COMPANY         |
| 1505520322 | BARKER 2              | 1.000000 | 0.875000 | SAME   | SAME       | KS | FINNEY | 12  | 26S | 34W | NESW        | CHASE GROUP   | PANTERA ENERGY COMPANY         |
| 1505521773 | BARKER GAS UNIT 3-H   | 1.000000 | 0.875000 | SAME   | SAME       | KS | FINNEY | 12  | 26S | 34W | SWSENW      | COUNCIL GROVE | PANTERA ENERGY COMPANY         |
| 1505500422 | BARTLOW 1             | 1.000000 | 0.875000 | SAME   | SAME       | KS | FINNEY | 9   | 23S | 34W | SESW        | CHASE GROUP   | PANTERA ENERGY COMPANY         |
| 1517521171 | BAUGHMAN F 1-18       | 1.000000 | 0.875000 | SAME   | SAME       | KS | SEWARD | 18  | 31S | 34W | SESW        | CHASE GROUP   | PANTERA ENERGY COMPANY         |
| 1505500721 | BEDFORD 2             | 0.500000 | 0.082350 | SAME   | SAME       | KS | FINNEY | 8   | 26S | 34W | NESE        | MARWATON      | MCCOY PETROLEUM CORPORATION    |
| 1505521617 | BEDFORD A-2           | 0.500000 | 0.437500 | SAME   | SAME       | KS | FINNEY | 8   | 26S | 34W | NESE        | PERMIAN-CIGC  | CASILLAS PETROLEUM CORPORATION |
| 1505520264 | BEDFORD A-2           | 0.500000 | 0.437500 | SAME   | SAME       | KS | FINNEY | 8   | 26S | 34W | NESE        | CHASE         | CASILLAS PETROLEUM CORPORATION |
| 1505521676 | BEDFORD C-2           | 0.500000 | 0.437500 | SAME   | SAME       | KS | FINNEY | 8   | 26S | 34W | NE SE NW NE | COUNCIL GROVE | CASILLAS PETROLEUM CORPORATION |
| 3500722058 | BENNETT C-1           | 1.000000 | 0.830035 | SAME   | SAME       | OK | BEAVER | 2   | 4N  | 21E |             | CHASE AND     | CASILLAS PETROLEUM CORPORATION |
| 3500724303 | BENNETT F-1 (CHESTER) | 0.735797 | 0.628493 | SAME   | SAME       | OK | BEAVER | 26  | 5N  | 21E |             | KANSAS CITY   | PANTERA ENERGY COMPANY         |
| 3513923698 | BESSIE 5-1            | 0.958333 | 0.860447 | SAME   | SAME       | OK | TEXAS  | 5   | 4N  | 12E |             | CHESTER       | PANTERA ENERGY COMPANY         |
| 1505500389 | BIDWELL 1             | 1.000000 | 0.875000 | SAME   | SAME       | KS | FINNEY | 13  | 23S | 34W | C SE NE     | KANSAS CITY   | PANTERA ENERGY COMPANY         |
| 1505520771 | BIDWELL 3-13          | 1.000000 | 0.875000 | SAME   | SAME       | KS | FINNEY | 13  | 23S | 34W | NENESE      | CHASE GROUP   | PANTERA ENERGY COMPANY         |
| 1505520842 | BIDWELL 5-13          | 1.000000 | 0.875000 | SAME   | SAME       | KS | FINNEY | 13  | 23S | 34W | NWSE        | DEEP          | PANTERA ENERGY COMPANY         |
| 1505520873 | BIDWELL 6-13          | 1.000000 | 0.875000 | SAME   | SAME       | KS | FINNEY | 13  | 23S | 34W | NWSE        | FORT SCOTT    | PANTERA ENERGY COMPANY         |
| 1505520912 | BIDWELL 7-13          | 1.000000 | 0.875000 | SAME   | SAME       | KS | FINNEY | 13  | 23S | 34W | SESE        | LANING-KC     | PANTERA ENERGY COMPANY         |
|            |                       |          |          |        |            |    |        |     |     |     |             | LKC-FT SCOTT  | PANTERA ENERGY COMPANY         |

Exhibit A-1 - Wells and Units to Assignment, Conveyance and Bill of Sale between PanHugoton Partners LLC and BCE-Mach LLC

|            |                                |          |          |          |    |         |    |     |     |             |               |                        |
|------------|--------------------------------|----------|----------|----------|----|---------|----|-----|-----|-------------|---------------|------------------------|
| 1505500480 | BIHVN 1                        | 1.000000 | SAME     | SAME     | KS | FINNEY  | 16 | 245 | 34W | NETSW       | CHASE GROUP   | PANTERA ENERGY COMPANY |
| 1505520360 | BIHVN 2                        | 1.000000 | SAME     | 0.875000 | KS | FINNEY  | 16 | 245 | 34W | SZ          | COUNCIL GROVE | PANTERA ENERGY COMPANY |
| 1505520748 | BIHVN 3-16                     | 1.000000 | SAME     | 0.875000 | KS | FINNEY  | 16 | 245 | 34W | INWNE       | DEEP          | PANTERA ENERGY COMPANY |
| 1517500120 | BLAKEMER 1-31                  | 1.000000 | SAME     | 0.759453 | KS | SEWARD  | 31 | 345 | 32W |             | MORROW        | PANTERA ENERGY COMPANY |
| 1517521703 | BLAKEMER A-3                   | 1.000000 | SAME     | 0.875000 | KS | SEWARD  | 31 | 345 | 32W |             | CHESTER       | PANTERA ENERGY COMPANY |
| 1517521724 | BLAKEMER A-4 (CHESTER)         | 1.000000 | SAME     | 0.820313 | KS | SEWARD  | 31 | 345 | 32W |             | CHESTER       | PANTERA ENERGY COMPANY |
| 3500722015 | BLAKEMORE L-1                  | 1.000000 | SAME     | 0.824629 | OK | BEAVER  | 3  | 4N  | 21E |             | UPPER CHESTER | PANTERA ENERGY COMPANY |
| 3500721918 | BLAKEMORE M-1                  | 1.000000 | SAME     | 0.786621 | OK | BEAVER  | 9  | 4N  | 21E |             | UPPER CHESTER | PANTERA ENERGY COMPANY |
| 3500724428 | BLAKEMORE M-2 (B CHESTER)      | 1.000000 | SAME     | 0.786621 | OK | BEAVER  | 9  | 4N  | 21E |             | BASAL CHESTER | PANTERA ENERGY COMPANY |
| 3500724428 | BLAKEMORE N-1                  | 1.000000 | SAME     | 0.812373 | OK | BEAVER  | 10 | 4N  | 21E |             | UPPER CHESTER | PANTERA ENERGY COMPANY |
| 3500724792 | BLAKEMORE-WILDLIFE 2-16        | 1.000000 | SAME     | 0.801130 | OK | BEAVER  | 16 | 4N  | 21E | SW          | BASAL CHESTER | PANTERA ENERGY COMPANY |
| 1517520784 | BLOOM B-1                      | 0.500000 | SAME     | 0.437500 | KS | SEWARD  | 26 | 345 | 34W |             | LOWER         | PANTERA ENERGY COMPANY |
| 1517521722 | BOLES C-2                      | 1.000000 | SAME     | 0.875000 | KS | SEWARD  | 11 | 355 | 34W | SWNEW       | ST LOUIS      | PANTERA ENERGY COMPANY |
| 1517521720 | BOLES C-3                      | 1.000000 | SAME     | 0.875000 | KS | SEWARD  | 11 | 355 | 34W | SEW         | ST LOUIS      | PANTERA ENERGY COMPANY |
| 1517520646 | BOLES 1-11                     | 1.000000 | SAME     | 0.854492 | KS | SEWARD  | 11 | 325 | 34W | NZNWSE      | MORROW        | PANTERA ENERGY COMPANY |
| 1517500067 | BOLES 1-4                      | 1.000000 | SAME     | 0.875000 | KS | SEWARD  | 4  | 355 | 34W |             | TORONTO 2     | PANTERA ENERGY COMPANY |
| 1517521757 | BOLES B-5 (CHESTER)            | 1.000000 | SAME     | 0.875000 | KS | SEWARD  | 4  | 355 | 34W |             | CHESTER       | PANTERA ENERGY COMPANY |
| 1517521669 | BOLES F-1 (ST LOUIS)           | 1.000000 | SAME     | 0.875000 | KS | SEWARD  | 2  | 355 | 34W |             | ST. LOUIS     | PANTERA ENERGY COMPANY |
| 1517521707 | BOLES F-2 (ST LOUIS)           | 1.000000 | SAME     | 0.875000 | KS | SEWARD  | 2  | 355 | 34W |             | ST. LOUIS     | PANTERA ENERGY COMPANY |
| 1517521708 | BOLES F-3 (ST LOUIS)           | 1.000000 | SAME     | 0.875000 | KS | SEWARD  | 2  | 355 | 34W |             | ST. LOUIS     | PANTERA ENERGY COMPANY |
| 1517521718 | BOLES F-4 (ST LOUIS)           | 1.000000 | SAME     | 0.875000 | KS | SEWARD  | 2  | 355 | 34W |             | ST. LOUIS     | PANTERA ENERGY COMPANY |
| 1517521794 | BOLES F-5 (LANSING)            | 1.000000 | SAME     | 0.875000 | KS | SEWARD  | 2  | 355 | 34W |             | LANSING       | PANTERA ENERGY COMPANY |
| 3513920113 | BORCHERS A-1                   | 1.000000 | SAME     | 0.875000 | OK | TEXAS   | 5  | 4N  | 14E |             | CHEROKEE      | PANTERA ENERGY COMPANY |
| 3513920624 | BOWEN 1-22                     | 0.709821 | SAME     | 0.595313 | OK | TEXAS   | 22 | 2N  | 14E |             | CHASE         | PANTERA ENERGY COMPANY |
| 1517521683 | BOX A-1 (L MORROW)             | 1.000000 | SAME     | 0.823785 | KS | SEWARD  | 6  | 355 | 32W |             | LOWER         | PANTERA ENERGY COMPANY |
| 1518921919 | BRECHEISEN A-1                 | 1.000000 | SAME     | 0.881348 | KS | STEVENS | 16 | 355 | 38W |             | UPPER MORROW  | PANTERA ENERGY COMPANY |
| 1518922400 | BRECHEISEN B-1                 | 0.958333 | 0.718750 | 0.875000 | KS | STEVENS | 33 | 345 | 38W | SE          | LOWER         | PANTERA ENERGY COMPANY |
| 3513900409 | BROCE 1-7                      | 1.000000 | SAME     | 0.875000 | OK | TEXAS   | 7  | 4N  | 13E |             | MORROW        | PANTERA ENERGY COMPANY |
| 3500722831 | BROWN J-1                      | 1.000000 | SAME     | 0.824219 | OK | BEAVER  | 20 | 4N  | 21E |             | UPPER CHESTER | PANTERA ENERGY COMPANY |
| 3500724906 | BROWN J-2                      | 1.000000 | SAME     | 0.824219 | OK | BEAVER  | 20 | 4N  | 21E |             | CHESTER       | PANTERA ENERGY COMPANY |
| 1517521621 | BROWN K-1 (L MORROW)           | 1.000000 | SAME     | 0.833333 | KS | SEWARD  | 6  | 355 | 32W |             | LOWER         | PANTERA ENERGY COMPANY |
| 3500722100 | BUNYARD A-1                    | 1.000000 | SAME     | 0.816421 | OK | BEAVER  | 5  | 5N  | 20E |             | UPPER MORROW  | PANTERA ENERGY COMPANY |
| 1517520829 | BUSH B-1H                      | 1.000000 | SAME     | 0.875000 | KS | SEWARD  | 25 | 335 | 33W | SE SE NW SE | LANSING       | PANTERA ENERGY COMPANY |
| 1517521622 | BUSH B-3 (MARMATON)            | 1.000000 | SAME     | 0.875000 | KS | SEWARD  | 25 | 335 | 33W |             | LANSING       | PANTERA ENERGY COMPANY |
| 1517521813 | BUSH B-4 (MARMATON B)          | 1.000000 | SAME     | 0.875000 | KS | SEWARD  | 35 | 335 | 33W |             | MARMATON      | PANTERA ENERGY COMPANY |
| 1517520029 | CADY A-1                       | 1.000000 | SAME     | 0.875000 | KS | SEWARD  | 19 | 345 | 32W |             | LOWER         | PANTERA ENERGY COMPANY |
| 1517521562 | CADY A-2 (U CHESTER)           | 1.000000 | SAME     | 0.875000 | KS | SEWARD  | 19 | 345 | 32W |             | CHESTER       | PANTERA ENERGY COMPANY |
| 1505520032 | CAMPBELL 4 (SWD)               | 1.000000 | SAME     | N/A      | KS | FINNEY  | 7  | 265 | 34W | NESE        | LANSING-KC    | PANTERA ENERGY COMPANY |
| 1517521770 | CAMPION A-1 (L MORROW)         | 1.000000 | 0.875    | 0.703125 | KS | SEWARD  | 25 | 335 | 34W |             | LOWER         | PANTERA ENERGY COMPANY |
| 1518922352 | CAVNER A-5A                    | 1.000000 | SAME     | 0.875000 | KS | STEVENS | 33 | 315 | 38W | SW          | ST. LOUIS     | PANTERA ENERGY COMPANY |
| 1518922362 | CAVNER A-6 (SWD)               | 1.000000 | SAME     | N/A      | KS | STEVENS | 33 | 315 | 38W | NW          | LOWER         | PANTERA ENERGY COMPANY |
| 1518922363 | CAVNER A-7 (ST LOUIS)          | 1.000000 | SAME     | 0.875000 | KS | STEVENS | 33 | 315 | 38W | SW          | ST. LOUIS     | PANTERA ENERGY COMPANY |
| 1508120361 | KMAU 12-1 (CHARLES 1-12) W/W   | 1.000000 | SAME     | 0.875000 | KS | HASKELL | 12 | 295 | 34W |             | MORROW        | PANTERA ENERGY COMPANY |
| 1517521792 | CITY OF LIBERAL C-1 (ST LOUIS) | 1.000000 | SAME     | 0.847656 | KS | SEWARD  | 36 | 345 | 34W |             | ST. LOUIS     | PANTERA ENERGY COMPANY |
| 3513935787 | CITIES SERVICE A-1 (CHEROKEE)  | 1.000000 | SAME     | 1.000000 | OK | TEXAS   | 18 | 4N  | 14E |             | CHEROKEE      | PANTERA ENERGY COMPANY |
| 3513921253 | CITIES SERVICE A-5             | 1.000000 | SAME     | 1.000000 | OK | TEXAS   | 18 | 4N  | 14E |             | UPPER MORROW  | PANTERA ENERGY COMPANY |
| 3513921679 | CITIES SERVICE A-7             | 1.000000 | SAME     | 1.000000 | OK | TEXAS   | 18 | 4N  | 14E |             | UPPER MORROW  | PANTERA ENERGY COMPANY |
| 3513935788 | CITIES SERVICE B-1             | 1.000000 | SAME     | 1.000000 | OK | TEXAS   | 14 | 4N  | 13E |             | UPPER MORROW  | PANTERA ENERGY COMPANY |
| 3513920634 | CITIES SERVICE B-3             | 1.000000 | SAME     | 1.000000 | OK | TEXAS   | 14 | 4N  | 13E |             | UPPER MORROW  | PANTERA ENERGY COMPANY |
| 3513922479 | CITIES SERVICE B-5             | 1.000000 | SAME     | 1.000000 | OK | TEXAS   | 14 | 4N  | 13E |             | UPPER MORROW  | PANTERA ENERGY COMPANY |

Exhibit A-1 - Wells and Units to Assignment, Conveyance and Bill of Sale between PanHugoton Partners LLC and BCE-Mach LLC

|            |                             |          |          |          |    |         |    |     |     |                              |                                 |
|------------|-----------------------------|----------|----------|----------|----|---------|----|-----|-----|------------------------------|---------------------------------|
| 3513935789 | CITIES SERVICE C-1          | 1.000000 | 1.000000 | SAME     | OK | TEXAS   | 11 | 4N  | 13E | UPPER MORROW                 | PANTERA ENERGY COMPANY          |
| 3513935795 | CITIES SERVICE C-2          | 1.000000 | 1.000000 | SAME     | OK | TEXAS   | 11 | 4N  | 13E | UPPER MORROW                 | PANTERA ENERGY COMPANY          |
| 3513935790 | CITIES SERVICE D-1          | 1.000000 | 1.000000 | SAME     | OK | TEXAS   | 17 | 4N  | 14E | UPPER MORROW                 | PANTERA ENERGY COMPANY          |
| 3513920851 | CITIES SERVICE D-3 (MORROW) | 1.000000 | 1.000000 | SAME     | OK | TEXAS   | 17 | 4N  | 14E | UPPER MORROW                 | PANTERA ENERGY COMPANY          |
| 3513935792 | CITIES SERVICE F-1          | 1.000000 | 1.000000 | SAME     | OK | TEXAS   | 16 | 4N  | 14E | KEYES                        | PANTERA ENERGY COMPANY          |
| 3513921898 | CITIES SERVICE I-2 (SWD)    | 1.000000 | N/A      | SAME     | OK | TEXAS   | 11 | 4N  | 13E | UPPER MORROW                 | PANTERA ENERGY COMPANY          |
| 3513920697 | CITIES SERVICE K-1          | 1.000000 | 1.000000 | SAME     | OK | TEXAS   | 17 | 4N  | 14E | CHEROKEE                     | PANTERA ENERGY COMPANY          |
| 3513922538 | CLAREMONT A-3               | 1.000000 | 1.000000 | SAME     | OK | TEXAS   | 7  | 5N  | 12E | MORROW F                     | PANTERA ENERGY COMPANY          |
| 1517500034 | DAVIES 1-36                 | 1.000000 | 1.000000 | SAME     | KS | SEWARD  | 36 | 33S | 32W | CHESTER                      | PANTERA ENERGY COMPANY          |
| 3500721730 | CLENNY 24-6                 | 0.249458 | 1.000000 | SAME     | OK | BEAVER  | 6  | 1N  | 23E | CHESTER                      | RESOURCE OIL AND GAS LLC        |
| 1518920514 | COBB UNIT 1-3               | 1.000000 | 1.000000 | SAME     | KS | STEVENS | 8  | 33S | 36W | EDISON OPERATING COMPANY LLC |                                 |
| 1517521481 | COOK 3-35                   | 0.078125 | 1.000000 | SAME     | KS | SEWARD  | 35 | 33S | 34W | MORROW                       | EDISON OPERATING COMPANY LLC    |
| 3513922780 | COPP A-2 (UPPER MORROW)     | 0.969040 | 1.000000 | SAME     | OK | TEXAS   | 6  | 3N  | 14E | UPPER MORROW                 | PANTERA ENERGY COMPANY          |
| 1505500337 | CORMACK 1-34                | 1.000000 | 1.000000 | SAME     | KS | FINNEY  | 34 | 22S | 34W | CHASE GROUP                  | PANTERA ENERGY COMPANY          |
| 1505521151 | CORMACK 1-34                | 1.000000 | 1.000000 | SAME     | KS | FINNEY  | 34 | 22S | 34W | CHASE GROUP                  | PANTERA ENERGY COMPANY          |
| 1505520877 | CORMACK 2-34                | 1.000000 | 1.000000 | SAME     | KS | FINNEY  | 34 | 22S | 34W | CHASE GROUP                  | PANTERA ENERGY COMPANY          |
| 1505521161 | CORMACK 2-34                | 1.000000 | 1.000000 | SAME     | KS | FINNEY  | 34 | 22S | 34W | CHASE GROUP                  | PANTERA ENERGY COMPANY          |
| 1505521190 | CORMACK 3-34                | 1.000000 | 1.000000 | SAME     | KS | FINNEY  | 34 | 22S | 34W | CHASE GROUP                  | PANTERA ENERGY COMPANY          |
| 1505521319 | CORMACK 4-34                | 1.000000 | 1.000000 | SAME     | KS | FINNEY  | 34 | 22S | 34W | CHASE GROUP                  | PANTERA ENERGY COMPANY          |
| 1505521694 | CORMACK 6-34                | 1.000000 | 1.000000 | SAME     | KS | FINNEY  | 34 | 22S | 34W | CHASE GROUP                  | PANTERA ENERGY COMPANY          |
| 1517521653 | CORRELL A-3                 | 1.000000 | 1.000000 | SAME     | KS | SEWARD  | 24 | 34S | 33W | LOWER                        | PANTERA ENERGY COMPANY          |
| 1518922409 | COTTRELL A-3                | 1.000000 | 1.000000 | SAME     | KS | STEVENS | 32 | 34S | 38W | LOWER                        | PANTERA ENERGY COMPANY          |
| 1505500537 | COWGILL 1                   | 1.000000 | 1.000000 | SAME     | KS | FINNEY  | 19 | 25S | 32W | CHASE GROUP                  | PANTERA ENERGY COMPANY          |
| 1505520889 | COWGILL 2-19                | 1.000000 | 1.000000 | SAME     | KS | FINNEY  | 19 | 25S | 32W | CHASE GROUP                  | PANTERA ENERGY COMPANY          |
| 1518922163 | CRISS A-2 (MORROW)          | 0.900391 | 1.000000 | SAME     | KS | STEVENS | 17 | 35S | 38W | MORROW C                     | PANTERA ENERGY COMPANY          |
| 1517520426 | CROW A-1                    | 1.000000 | 1.000000 | SAME     | KS | SEWARD  | 34 | 33S | 34W | MORROW C                     | PANTERA ENERGY COMPANY          |
| 1517520593 | CROW B-1                    | 1.000000 | 1.000000 | SAME     | KS | SEWARD  | 26 | 33S | 34W | UPPER CHESTER 2              | PANTERA ENERGY COMPANY          |
| 1505522329 | CUNDIFF A-3                 | 1.000000 | 1.000000 | SAME     | KS | FINNEY  | 10 | 23S | 34W | LOWER CHESTER                | PANTERA ENERGY COMPANY          |
| 1505500406 | DANIER 1                    | 0.500000 | 1.000000 | SAME     | KS | FINNEY  | 30 | 23S | 34W | CHASE GROUP                  | PANTERA ENERGY COMPANY          |
| 1505520380 | DANIER 2                    | 0.500000 | 1.000000 | SAME     | KS | FINNEY  | 30 | 23S | 34W | COUNCIL GROVE                | PANTERA ENERGY COMPANY          |
| 1505520585 | DANIER 3                    | 0.500000 | 1.000000 | SAME     | KS | FINNEY  | 30 | 23S | 34W | COUNCIL GROVE                | PANTERA ENERGY COMPANY          |
| 1517510137 | DAVIES 1-30                 | 1.000000 | 1.000000 | SAME     | KS | SEWARD  | 30 | 33S | 31W | CHASE GROUP                  | PANTERA ENERGY COMPANY          |
| 1517510005 | DAVIES C-1                  | 1.000000 | 1.000000 | SAME     | KS | SEWARD  | 31 | 33S | 31W | LOWER                        | PANTERA ENERGY COMPANY          |
| 1517510172 | DAVIES 2-6                  | 1.000000 | 1.000000 | SAME     | KS | SEWARD  | 6  | 34S | 31W | LOWER                        | PANTERA ENERGY COMPANY          |
| 1517521558 | DAVIES E-1 (MORROW/CHESTER) | 1.000000 | 1.000000 | SAME     | KS | SEWARD  | 36 | 33S | 32W | L MORROW & U                 | PANTERA ENERGY COMPANY          |
| 3513923336 | DAVIS TRUST B-1             | 1.000000 | 1.000000 | SAME     | OK | TEXAS   | 26 | 6N  | 19E | BASAL CHESTER                | PANTERA ENERGY COMPANY          |
| 1517521561 | DAVIES F-1 (MORROW/CHESTER) | 1.000000 | 1.000000 | SAME     | KS | SEWARD  | 8  | 34S | 31W | L MORROW & U                 | PANTERA ENERGY COMPANY          |
| 1517521737 | DAVIES G-2 (L MORROW)       | 1.000000 | 1.000000 | SAME     | KS | SEWARD  | 6  | 34S | 31W | LOWER                        | PANTERA ENERGY COMPANY          |
| 1518921776 | DAVIS D-2                   | 1.000000 | 1.000000 | SAME     | KS | STEVENS | 14 | 33S | 38W | LOWER                        | PANTERA ENERGY COMPANY          |
| 1518920410 | DAVIS G-1                   | 1.000000 | 1.000000 | SAME     | KS | STEVENS | 14 | 33S | 38W | LOWER                        | PANTERA ENERGY COMPANY          |
| 1517521715 | DOWNS A-1 (ST LOUIS)        | 1.000000 | 1.000000 | SAME     | KS | SEWARD  | 11 | 35S | 34W | LOWER                        | PANTERA ENERGY COMPANY          |
| 1505500733 | DEVLIN 1                    | 0.825196 | 1.000000 | SAME     | KS | FINNEY  | 19 | 26S | 34W | ST LOUIS                     | PANTERA ENERGY COMPANY          |
| 1505520369 | DEVLIN 2                    | 0.549805 | 1.000000 | SAME     | KS | FINNEY  | 19 | 26S | 34W | CHASE                        | PANTERA ENERGY COMPANY          |
| 1505520924 | DEVLIN A-1H                 | 0.825196 | 1.000000 | SAME     | KS | FINNEY  | 19 | 26S | 34W | COUNCIL GROVE                | PANTERA ENERGY COMPANY          |
| 3500700218 | DICK 1-31                   | 1.000000 | 1.000000 | SAME     | OK | BEAVER  | 31 | 5N  | 21E | LOWER CHESTER                | PANTERA ENERGY COMPANY          |
| 3500723840 | DICK A-2                    | 1.000000 | 1.000000 | SAME     | OK | BEAVER  | 31 | 5N  | 21E | UPPER CHESTER                | PANTERA ENERGY COMPANY          |
| 3500721961 | DIRKS A-1-6                 | 1.000000 | 1.000000 | SAME     | OK | BEAVER  | 6  | 5N  | 21E | LOWER CHESTER                | PANTERA ENERGY COMPANY          |
| 3513921288 | DIXON A-1                   | 1.000000 | 1.000000 | SAME     | OK | TEXAS   | 5  | 4N  | 14E | KEYES                        | PANTERA ENERGY COMPANY          |
| 3500723421 | DORMAN 1-1                  | 0.20547  | 1.000000 | 0.252886 | OK | BEAVER  | 1  | 4N  | 21E | CHESTER                      | MONTEREY PRODUCTION COMPANY LLC |

Exhibit A-1 - Wells and Units to Assignment, Conveyance and Bill of Sale between PanHugoton Partners LLC and BCE-Mach LLC

| Well/Unit  | 0.000000                   | 0.000000 | 0.20547  | OK   | BEAVER   | 1    | 4N       | 21E | SE      | CHESTER | MONTEREY PRODUCTION COMPANY LLC |     |             |                     |                                 |
|------------|----------------------------|----------|----------|------|----------|------|----------|-----|---------|---------|---------------------------------|-----|-------------|---------------------|---------------------------------|
| 3500725256 | DORMAN 2-1                 | 0.000000 | 0.718750 | SAME | 0.252886 | SAME | 0.20547  | OK  | BEAVER  | 1       | 4N                              | 21E | SE          | CHESTER             | MONTEREY PRODUCTION COMPANY LLC |
| 3500724318 | DORMAN C-1 (CHESTER)       | 0.000000 | 0.574829 | SAME | 0.252886 | SAME | 0.20547  | OK  | BEAVER  | 36      | 5N                              | 21E |             | CHESTER             | MONTEREY PRODUCTION COMPANY LLC |
| 1505500036 | EARL CAMPBELL 1            | 1.000000 | 0.875000 | SAME | 0.875000 | SAME | 0.875000 | K5  | FINNEY  | 7       | 26S                             | 34W | SWSE        | MORROW-MISS         | PANTERA ENERGY COMPANY          |
| 1518921387 | DUNNE-HOFFMANN K-1         | 0.500000 | 0.437889 | SAME | 0.437889 | SAME | 0.437889 | K5  | STEVENS | 16      | 35S                             | 38W |             | MORROW C            | PANTERA ENERGY COMPANY          |
| 1509320951 | FISHER D 2-13 (SWD)        | 1.000000 | N/A      | SAME | N/A      | SAME | N/A      | K5  | KEARNEY | 13      | 24S                             | 35W | NWSE        | LANSING-KC          | PANTERA ENERGY COMPANY          |
| 3513935801 | EASTERWOOD A-3             | 1.000000 | 1.000000 | SAME | 1.000000 | SAME | 1.000000 | OK  | TEXAS   | 11      | 4N                              | 13E |             | KEYS 2              | PANTERA ENERGY COMPANY          |
| 1517500187 | ETZOLD 1-22                | 1.000000 | 0.875000 | SAME | 0.875000 | SAME | 0.875000 | K5  | SEWARD  | 22      | 33S                             | 34W | NE NE NE SW | CHESTER             | PANTERA ENERGY COMPANY          |
| NUMEROUS   | ETZOLD UNIT NORTH          | 0.000000 | 0.875000 | SAME | 0.875000 | SAME | 0.875000 | K5  | SEWARD  | 22      | 33S                             | 34W |             | CHESTER             | ELM III OPERATING COMPANY LLC   |
| 1517510145 | FINCHAM A-2                | 1.000000 | 0.875000 | SAME | 0.875000 | SAME | 0.875000 | K5  | SEWARD  | 29      | 33S                             | 34W | NWNE        | MORROW              | PANTERA ENERGY COMPANY          |
| 1517520361 | FINCHAM A-3                | 1.000000 | 0.875000 | SAME | 0.875000 | SAME | 0.875000 | K5  | SEWARD  | 29      | 33S                             | 34W | NWNE        | LOWER               | PANTERA ENERGY COMPANY          |
| 1517510144 | FINCHAM B-1                | 1.000000 | 0.875000 | SAME | 0.875000 | SAME | 0.875000 | K5  | SEWARD  | 28      | 33S                             | 34W |             | MORROW &            | PANTERA ENERGY COMPANY          |
| 1517521657 | FINCHAM G-2 (L MORROW)     | 1.000000 | 0.875000 | SAME | 0.875000 | SAME | 0.875000 | K5  | SEWARD  | 33      | 33S                             | 34W |             | LOWER               | PANTERA ENERGY COMPANY          |
| 1509320370 | FISHER D 1-13              | 1.000000 | 0.875000 | SAME | 0.875000 | SAME | 0.875000 | K5  | KEARNEY | 13      | 24S                             | 35W | SWNENW      | MULTIPLE            | PANTERA ENERGY COMPANY          |
| 1505520736 | FOSTER 3-19                | 1.000000 | 0.875000 | SAME | 0.875000 | SAME | 0.875000 | K5  | FINNEY  | 19      | 23S                             | 34W |             | MORROW              | PANTERA ENERGY COMPANY          |
| 1517521624 | FITZGERALD B-1 (U LANSING) | 1.000000 | 0.875000 | SAME | 0.875000 | SAME | 0.875000 | K5  | SEWARD  | 2       | 34S                             | 35W |             | UPPER LANSING       | PANTERA ENERGY COMPANY          |
| 1505500395 | FOSTER 1                   | 1.000000 | 0.875000 | SAME | 0.875000 | SAME | 0.875000 | K5  | FINNEY  | 19      | 23S                             | 34W | NESW        | CHASE GROUP         | PANTERA ENERGY COMPANY          |
| 3500722233 | FRANZ E-1                  | 1.000000 | 0.839844 | SAME | 0.839844 | SAME | 0.839844 | OK  | BEAVER  | 4       | 4N                              | 21E |             | KANSAS CITY 2       | PANTERA ENERGY COMPANY          |
| 1505520760 | FOSTER 4-19                | 1.000000 | 0.875000 | SAME | 0.875000 | SAME | 0.875000 | K5  | FINNEY  | 19      | 23S                             | 34W | NENW        | DEEP                | PANTERA ENERGY COMPANY          |
| 1505500481 | FOTOPOLOUS 1               | 1.000000 | 0.875000 | SAME | 0.875000 | SAME | 0.875000 | K5  | FINNEY  | 17      | 24S                             | 34W | NESW        | CHASE GROUP         | PANTERA ENERGY COMPANY          |
| 1505520348 | FOTOPOLOUS 2               | 1.000000 | 0.875000 | SAME | 0.875000 | SAME | 0.875000 | K5  | FINNEY  | 17      | 24S                             | 34W | E2          | CHASE GROUP         | PANTERA ENERGY COMPANY          |
| 1505520749 | FOTOPOLOUS 3-17            | 1.000000 | 0.875000 | SAME | 0.875000 | SAME | 0.875000 | K5  | FINNEY  | 17      | 24S                             | 34W | SESE        | DEEP                | PANTERA ENERGY COMPANY          |
| 1509300388 | GARDEN A-1                 | 1.000000 | 0.875000 | SAME | 0.875000 | SAME | 0.875000 | K5  | KEARNEY | 1       | 24S                             | 35W | SESENW      | CHASE GROUP         | PANTERA ENERGY COMPANY          |
| 1517520070 | FULLER A-1                 | 1.000000 | 0.875000 | SAME | 0.875000 | SAME | 0.875000 | K5  | SEWARD  | 30      | 33S                             | 34W |             | MORROW              | PANTERA ENERGY COMPANY          |
| 1517520820 | FULLER C-1                 | 1.000000 | 0.812500 | SAME | 0.812500 | SAME | 0.812500 | K5  | SEWARD  | 13      | 35S                             | 34W |             | LOWER               | PANTERA ENERGY COMPANY          |
| 1517520642 | GAMMELL A-1                | 1.000000 | 0.812500 | SAME | 0.812500 | SAME | 0.812500 | K5  | SEWARD  | 29      | 34S                             | 34W |             | CHESTER             | PANTERA ENERGY COMPANY          |
| 1509320586 | GARDEN A-3                 | 1.000000 | 0.875000 | SAME | 0.875000 | SAME | 0.875000 | K5  | KEARNEY | 1       | 24S                             | 35W | NWSE        | COUNCIL GROVE       | PANTERA ENERGY COMPANY          |
| 1509321005 | GARDEN A-4 (SWD)           | 1.000000 | N/A      | SAME | N/A      | SAME | N/A      | K5  | KEARNEY | 1       | 24S                             | 35W | NENW        | CHASE GROUP         | PANTERA ENERGY COMPANY          |
| 1509321494 | GARDEN A-5                 | 1.000000 | 0.875000 | SAME | 0.875000 | SAME | 0.875000 | K5  | KEARNEY | 1       | 24S                             | 35W | SENE        | CHASE               | PANTERA ENERGY COMPANY          |
| 1509320805 | GARDEN B D1-13             | 1.000000 | 0.875000 | SAME | 0.875000 | SAME | 0.875000 | K5  | KEARNEY | 13      | 23S                             | 35W | SWNE        | COUNCIL GROVE       | PANTERA ENERGY COMPANY          |
| 1509300085 | GARDEN B-1                 | 1.000000 | 0.875000 | SAME | 0.875000 | SAME | 0.875000 | K5  | KEARNEY | 13      | 23S                             | 35W |             | COUNCIL GROVE       | PANTERA ENERGY COMPANY          |
| 1505500394 | GARDEN C-1                 | 1.000000 | 0.875000 | SAME | 0.875000 | SAME | 0.875000 | K5  | FINNEY  | 18      | 23S                             | 34W | NWSE        | CHASE GROUP         | PANTERA ENERGY COMPANY          |
| 1505520356 | GARDEN C-10                | 1.000000 | 0.875000 | SAME | 0.875000 | SAME | 0.875000 | K5  | FINNEY  | 16      | 23S                             | 34W | NE          | COUNCIL GROVE       | PANTERA ENERGY COMPANY          |
| 1505520741 | GARDEN C-12-18             | 1.000000 | 0.875000 | SAME | 0.875000 | SAME | 0.875000 | K5  | FINNEY  | 18      | 23S                             | 34W | NENW        | CHASE               | PANTERA ENERGY COMPANY          |
| 1505521342 | GARDEN C-14                | 1.000000 | 0.875000 | SAME | 0.875000 | SAME | 0.875000 | K5  | FINNEY  | 22      | 23S                             | 34W | SESW        | DEEP                | PANTERA ENERGY COMPANY          |
| 1505500398 | GARDEN C-3                 | 1.000000 | 0.875000 | SAME | 0.875000 | SAME | 0.875000 | K5  | FINNEY  | 22      | 23S                             | 34W | NENESW      | CHASE GROUP         | PANTERA ENERGY COMPANY          |
| 1505520294 | GARDEN C-8                 | 1.000000 | 0.875000 | SAME | 0.875000 | SAME | 0.875000 | K5  | FINNEY  | 22      | 23S                             | 34W | W2          | COUNCIL GROVE       | PANTERA ENERGY COMPANY          |
| 1505521148 | GARDEN CITY 1-16           | 0.000000 | 0.125000 | SAME | 0.125000 | SAME | 0.125000 | K5  | FINNEY  | 16      | 23S                             | 34W | NWNE        | WHITCO PETROLEUM LP | WHITCO PETROLEUM LP             |
| 1505521180 | GARDEN CITY 2-16           | 0.000000 | 0.125000 | SAME | 0.125000 | SAME | 0.125000 | K5  | FINNEY  | 16      | 23S                             | 34W | NENE        | WHITCO PETROLEUM LP | WHITCO PETROLEUM LP             |
| 1505521192 | GARDEN CITY 3-16           | 0.000000 | 0.125000 | SAME | 0.125000 | SAME | 0.125000 | K5  | FINNEY  | 16      | 23S                             | 34W | NENW        |                     | WHITCO PETROLEUM LP             |
| 1509300398 | GARDEN CITY O-1            | 0.889100 | 0.778137 | SAME | 0.778137 | SAME | 0.778137 | K5  | KEARNEY | 11      | 24S                             | 35W | N2SE        | COUNCIL GROVE       | PANTERA ENERGY COMPANY          |
| 1509321540 | GARDEN CITY O-2            | 0.889100 | 0.778137 | SAME | 0.778137 | SAME | 0.778137 | K5  | KEARNEY | 11      | 24S                             | 35W | SW NW SE NE | CHASE GROUP         | PANTERA ENERGY COMPANY          |
| 1509321823 | GARDEN CITY O-3            | 0.889100 | 0.778137 | SAME | 0.778137 | SAME | 0.778137 | K5  | KEARNEY | 11      | 24S                             | 35W |             | CHASE/COUNCIL       | PANTERA ENERGY COMPANY          |
| 1505521189 | GARDEN CITY UP-1-13        | 0.000000 | 0.125000 | SAME | 0.125000 | SAME | 0.125000 | K5  | FINNEY  | 13      | 23S                             | 34W | ESWSE       | BEREXCO LLC         | BEREXCO LLC                     |
| 1517521618 | GAREY A-3 (LOWER MORROW)   | 1.000000 | 0.875000 | SAME | 0.875000 | SAME | 0.875000 | K5  | SEWARD  | 27      | 33S                             | 33W |             | LOWER               | PANTERA ENERGY COMPANY          |
| 1517521667 | GAREY A-4 (L MORROW)       | 1.000000 | 0.875000 | SAME | 0.875000 | SAME | 0.875000 | K5  | SEWARD  | 27      | 33S                             | 33W |             | LOWER               | PANTERA ENERGY COMPANY          |
| 1505500469 | GARNAND 1                  | 0.632500 | 0.553443 | SAME | 0.553443 | SAME | 0.553443 | K5  | FINNEY  | 5       | 24S                             | 34W | SWNE        | CHASE GROUP         | PANTERA ENERGY COMPANY          |
| 1505520321 | GARNAND 2                  | 1.000000 | 0.829057 | SAME | 0.829057 | SAME | 0.829057 | K5  | FINNEY  | 5       | 24S                             | 34W | S2NW        | COUNCIL GROVE       | PANTERA ENERGY COMPANY          |
| 1505520827 | GARNAND 3-5                | 0.632500 | 0.553443 | SAME | 0.553443 | SAME | 0.553443 | K5  | FINNEY  | 5       | 24S                             | 34W | SWNW        | DEEP                | PANTERA ENERGY COMPANY          |
| 1508120800 | GILES 1-27                 | 0.000000 | 0.118100 | SAME | 0.118100 | SAME | 0.118100 | K5  | HASKELL | 27      | 29S                             | 34W | SESENE      | CHESTER             | DARRAH OIL COMPANY LLC          |

Exhibit A-1 - Wells and Units to Assignment, Conveyance and Bill of Sale between PanHugoton Partners LLC and BCE-Mach LLC

|            |                              |          |          |      |      |    |         |    |     |     |             |               |                                  |
|------------|------------------------------|----------|----------|------|------|----|---------|----|-----|-----|-------------|---------------|----------------------------------|
| 1508120890 | GILES 2-27                   | 0.241250 | SAME     | SAME | SAME | KS | HASKELL | 27 | 295 | 34W | NENE        | CHESTER       | DARRAH OIL COMPANY LLC           |
| 1512921614 | GLENN 1-214                  | 0.500000 | 0.471094 | SAME | SAME | KS | MORTON  | 14 | 325 | 41W | N2 NW NE    | MORROW        | PIONEER OIL COMPANY INC          |
| 3513920737 | GOODWIN A-1                  | 1.000000 | 0.875000 | SAME | SAME | OK | TEXAS   | 36 | 4N  | 12E |             | MORROW D      | PANTERA ENERGY COMPANY           |
| 3513924115 | GOODWIN A-2                  | 1.000000 | 0.875000 | SAME | SAME | OK | TEXAS   | 36 | 4N  | 12E | SW NE SW SW | MORROW        | PANTERA ENERGY COMPANY           |
| 1517521714 | HATCHER B-2 (ST LOUIS)       | 1.000000 | 0.875000 | SAME | SAME | KS | SEWARD  | 35 | 34S | 34W |             | ST. LOUIS     | PANTERA ENERGY COMPANY           |
| 1517520604 | GROVER B-1                   | 1.000000 | 0.875000 | SAME | SAME | KS | SEWARD  | 1  | 35S | 34W |             | ST. LOUIS     | PANTERA ENERGY COMPANY           |
| 1517521716 | GROVER B-2 (ST LOUIS)        | 1.000000 | 0.875000 | SAME | SAME | KS | SEWARD  | 2  | 35S | 34W |             | ST. LOUIS     | PANTERA ENERGY COMPANY           |
| 1517520877 | GROVER D-1 (UPPER CHESTER)   | 1.000000 | 0.875000 | SAME | SAME | KS | SEWARD  | 17 | 35S | 34W |             | Multiple      | PANTERA ENERGY COMPANY           |
| 3500730060 | GRUNAU 1-28                  | 0.250000 | 0.218750 | SAME | SAME | OK | BEAVER  | 28 | 2N  | 22E | NWSE        | CHESTER       | COURSON OIL & GAS INCORPORATED   |
| 3513901852 | HAAR 2-32                    | 1.000000 | 0.875000 | SAME | SAME | OK | TEXAS   | 32 | 6N  | 13E |             | MORROW C      | PANTERA ENERGY COMPANY           |
| 3513935811 | HAAR C-2                     | 1.000000 | 0.846399 | SAME | SAME | OK | TEXAS   | 30 | 6N  | 13E |             | MORROW C      | PANTERA ENERGY COMPANY           |
| 3513922274 | HAAR C-5                     | 1.000000 | 0.875000 | SAME | SAME | OK | TEXAS   | 30 | 6N  | 13E |             | KEYES         | PANTERA ENERGY COMPANY           |
| 3513922373 | HAAR I-2                     | 1.000000 | 0.875000 | SAME | SAME | OK | TEXAS   | 31 | 6N  | 13E |             | MORROW        | PANTERA ENERGY COMPANY           |
| 3500721762 | HAMM A-1-33                  | 0.750000 | 0.656250 | SAME | SAME | OK | BEAVER  | 33 | 6N  | 20E |             | UPPER CHESTER | PANTERA ENERGY COMPANY           |
| 3500725211 | HARLEY #1-13                 | 0.000000 | 0.015625 | SAME | SAME | OK | BEAVER  | 13 | 2N  | 20E | NW          | HUNTINGTON    | HUNTINGTON ENERGY LLC            |
| 1517521648 | HARDEN A-3 (CHESTER)         | 1.000000 | 0.875000 | SAME | SAME | KS | SEWARD  | 34 | 33S | 33W |             | CHESTER       | PANTERA ENERGY COMPANY           |
| 1517521717 | HATCHER B-3                  | 1.000000 | 0.875000 | SAME | SAME | KS | SEWARD  | 34 | 34S | 34W |             | ST. LOUIS     | PANTERA ENERGY COMPANY           |
| 1517521719 | HATCHER B-4                  | 1.000000 | 0.875000 | SAME | SAME | KS | SEWARD  | 35 | 34S | 34W |             | ST. LOUIS     | PANTERA ENERGY COMPANY           |
| 1517521721 | HATCHER B-5                  | 1.000000 | 0.875000 | SAME | SAME | KS | SEWARD  | 35 | 34S | 34W |             | ST. LOUIS     | PANTERA ENERGY COMPANY           |
| 1517521729 | HATCHER C-1 (ST LOUIS)       | 1.000000 | 0.875000 | SAME | SAME | KS | SEWARD  | 34 | 34S | 34W |             | ST. LOUIS     | PANTERA ENERGY COMPANY           |
| 1517521817 | HATCHER D-1 (MARMATON)       | 1.000000 | 0.875000 | SAME | SAME | KS | SEWARD  | 26 | 33S | 33W | SE          | MARMATON      | PANTERA ENERGY COMPANY           |
| 1517521740 | HEADRICK A-2 (ST LOUIS)      | 1.000000 | 0.875000 | SAME | SAME | KS | SEWARD  | 11 | 35S | 34W |             | ST. LOUIS     | PANTERA ENERGY COMPANY           |
| 1505500728 | HATFIELD 1                   | 1.000000 | 0.875000 | SAME | SAME | KS | FINNEY  | 15 | 26S | 34W | NESW        | CHASE GROUP   | PANTERA ENERGY COMPANY           |
| 1505520278 | HATFIELD 2                   | 1.000000 | 0.875000 | SAME | SAME | KS | FINNEY  | 15 | 26S | 34W | SESW        | COUNCIL GROVE | PANTERA ENERGY COMPANY           |
| 1505520821 | HATFIELD 3-15                | 1.000000 | 0.875000 | SAME | SAME | KS | FINNEY  | 15 | 26S | 34W | SESW        | DEEP          | PANTERA ENERGY COMPANY           |
| 3500724841 | HEADRICK 33A (UPPER CHESTER) | 0.125000 | 0.101563 | SAME | SAME | OK | BEAVER  | 32 | 6N  | 20E | NE          | UPPER CHESTER | FOUNDATION ENERGY MANAGEMENT LLC |
| 1517520838 | HEADRICK A-1                 | 1.000000 | 0.830889 | SAME | SAME | KS | SEWARD  | 11 | 35S | 34W |             | MORROW        | PANTERA ENERGY COMPANY           |
| 1518921416 | HITTLE A-2                   | 0.924651 | 0.798816 | SAME | SAME | KS | SEWARD  | 11 | 35S | 39W |             | MORROW        | PANTERA ENERGY COMPANY           |
| 1517521752 | HEADRICK A-3 (CHESTER)       | 1.000000 | 0.830889 | SAME | SAME | KS | SEWARD  | 11 | 35S | 34W |             | CHESTER       | PANTERA ENERGY COMPANY           |
| 1509300728 | HEINTZ 1                     | 1.000000 | 0.875000 | SAME | SAME | KS | KEARNY  | 6  | 25S | 37W | SEWSE       | CHASE GROUP   | PANTERA ENERGY COMPANY           |
| 1509320384 | HEINTZ 2                     | 1.000000 | 0.875000 | SAME | SAME | KS | KEARNY  | 6  | 25S | 37W | SWNE        | COUNCIL GROVE | PANTERA ENERGY COMPANY           |
| 1509320954 | HEINTZ 3-6                   | 1.000000 | 0.875000 | SAME | SAME | KS | KEARNY  | 6  | 25S | 37W | SEWSE       | DEEP          | PANTERA ENERGY COMPANY           |
| 3513921207 | HEINTZ E-1                   | 0.989583 | 0.867023 | SAME | SAME | OK | TEXAS   | 11 | 5N  | 12E |             | MORROW F      | PANTERA ENERGY COMPANY           |
| 3513924084 | HELEN 19-1 H                 | 1.000000 | 0.811119 | SAME | SAME | OK | TEXAS   | 19 | 4N  | 13E | NE          | ADMIRE        | PANTERA ENERGY COMPANY           |
| 1518921244 | HERBEL A-1                   | 1.000000 | 0.847656 | SAME | SAME | KS | STEVENS | 23 | 34S | 39W |             | MORROW C      | PANTERA ENERGY COMPANY           |
| 1518922153 | HITTLE A-5 (L MORROW)        | 0.924651 | 0.798816 | SAME | SAME | KS | STEVENS | 35 | 31S | 39W |             | LOWER         | PANTERA ENERGY COMPANY           |
| 1518922348 | HITTLE A-6 (U MORROW)        | 0.924651 | 0.798816 | SAME | SAME | KS | STEVENS | 34 | 31S | 39W |             | LOWER         | PANTERA ENERGY COMPANY           |
| 1505521826 | HJV BROWN M-1                | 1.000000 | 0.812500 | SAME | SAME | KS | FINNEY  | 15 | 25S | 34W | NW          | MORROW A      | PANTERA ENERGY COMPANY           |
| 1518922345 | HJV CHRISTOPHER A-1          | 1.000000 | 0.812500 | SAME | SAME | KS | STEVENS | 3  | 33S | 3W  |             | LOWER         | PANTERA ENERGY COMPANY           |
| 1518922364 | HJV CORNELL UNIVERSITY A-1   | 1.000000 | 0.803125 | SAME | SAME | KS | STEVENS | 3  | 33S | 39W |             | MORROW        | PANTERA ENERGY COMPANY           |
| 1518922394 | HJV CORNELL UNIVERSITY B-1   | 1.000000 | 0.784375 | SAME | SAME | KS | STEVENS | 6  | 33S | 36W | NE          | LOWER         | PANTERA ENERGY COMPANY           |
| 1518922326 | HJV MILLER A-1 (MORROW)      | 1.000000 | 0.812500 | SAME | SAME | KS | STEVENS | 28 | 32S | 35W |             | LOWER         | PANTERA ENERGY COMPANY           |
| 1518922399 | HJV MUNCY A-1                | 1.000000 | 0.812500 | SAME | SAME | KS | STEVENS | 3  | 31S | 39W | NW          | LOWER         | PANTERA ENERGY COMPANY           |
| 1506721534 | HJV ROTH A-1                 | 1.000000 | 0.812500 | SAME | SAME | KS | GRANT   | 25 | 30S | 35W | SE          | MORROW        | PANTERA ENERGY COMPANY           |
| 1518922422 | HJV SCHMIDT A-1              | 1.000000 | 0.936719 | SAME | SAME | KS | STEVENS | 26 | 31S | 39W |             | MORROW        | PANTERA ENERGY COMPANY           |
| 1518922278 | HJV SPRING A-1               | 0.500000 | 0.437500 | SAME | SAME | KS | STEVENS | 29 | 32S | 37W |             | MORROW        | PANTERA ENERGY COMPANY           |
| 1508121330 | HJV WINTER A-1 (U MORROW)    | 1.000000 | 0.812500 | SAME | SAME | KS | HASKELL | 1  | 28S | 34W |             | UPPER MORROW  | PANTERA ENERGY COMPANY           |
| 1508121375 | HJV WINTER A-2 (U MORROW)    | 1.000000 | 0.812500 | SAME | SAME | KS | HASKELL | 1  | 28S | 34W | NE          | UPPER MORROW  | PANTERA ENERGY COMPANY           |
| 1517521405 | HOME ROYALTY A-2             | 0.473618 | 0.414416 | SAME | SAME | KS | SEWARD  | 17 | 31S | 34W |             | CHESTER       | CASILLAS PETROLEUM CORPORATION   |
| 1517521773 | HOME ROYALTY A-4             | 0.473618 | 0.414416 | SAME | SAME | KS | SEWARD  | 17 | 31S | 34W |             | KANSAS CITY   | CASILLAS PETROLEUM CORPORATION   |



Exhibit A-1 - Wells and Units to Assignment, Conveyance and Bill of Sale between PanHugoton Partners LLC and BCE-Mach LLC

|             |                             |          |          |      |      |    |         |    |     |     |               |                                |
|-------------|-----------------------------|----------|----------|------|------|----|---------|----|-----|-----|---------------|--------------------------------|
| 1517521821  | HOME ROYALTY A-5            | 0.473618 | 0.414416 | SAME | SAME | KS | SEWARD  | 17 | 31S | 34W | CHESTER       | CASILLAS PETROLEUM CORPORATION |
| 1506720342  | HOOPER 1-28                 | 1.000000 | 0.875000 | SAME | SAME | KS | GRANT   | 28 | 30S | 35W | CHESTER       | PANTERA ENERGY COMPANY         |
| 3513935234  | KEENAN 2-26                 | 1.000000 | 0.875000 | SAME | SAME | OK | TEXAS   | 26 | 4N  | 13E | KEYES 2       | PANTERA ENERGY COMPANY         |
| 1517530030  | HOWLAND A-1                 | 1.000000 | 0.875000 | SAME | SAME | KS | SEWARD  | 34 | 33S | 34W | MORROW        | PANTERA ENERGY COMPANY         |
| 3500721858  | HUEBNER 1-18                | 1.000000 | 0.204476 | SAME | SAME | OK | BEAVER  | 18 | 5N  | 21E | LOT 4 (SWSW)  | COURSON OIL & GAS INCORPORATED |
| 3500723178  | HUEBNER B-1                 | 1.000000 | 0.812500 | SAME | SAME | OK | BEAVER  | 23 | 5N  | 20E | LOWER CHESTER | PANTERA ENERGY COMPANY         |
| 3500723821  | HUEBNER B-2                 | 1.000000 | 0.812500 | SAME | SAME | OK | BEAVER  | 23 | 5N  | 20E | BASAL CHESTER | PANTERA ENERGY COMPANY         |
| 1508120341  | KMU 13-1 (HUNGATE 2-13)     | 1.000000 | 0.875000 | SAME | SAME | KS | HASKELL | 13 | 29S | 34W | multiple      | PANTERA ENERGY COMPANY         |
| 35139922775 | KEENAN A-7 (U MORROW)       | 1.000000 | 0.875002 | SAME | SAME | OK | TEXAS   | 25 | 4N  | 13E | UPPER MORROW  | PANTERA ENERGY COMPANY         |
| 1508120360  | KMU 13-4 (HUNGATE A-4) WSW  | 1.000000 | N/A      | SAME | SAME | KS | HASKELL | 13 | 29S | 34W | LANSING       | PANTERA ENERGY COMPANY         |
| 35139921101 | KEENAN B-1                  | 1.000000 | 0.875000 | SAME | SAME | OK | TEXAS   | 36 | 4N  | 13E | UPPER MORROW  | PANTERA ENERGY COMPANY         |
| 1508121347  | KMU 13-3 (HUNGATE A-7)      | 1.000000 | 0.875000 | SAME | SAME | KS | HASKELL | 13 | 29S | 34W | multiple      | PANTERA ENERGY COMPANY         |
| 3500722282  | ISAAC A-2                   | 0.887500 | 0.702406 | SAME | SAME | OK | BEAVER  | 17 | 5N  | 21E | UPPER CHESTER | PANTERA ENERGY COMPANY         |
| 1505521176  | ISABELLE 1-19               | 0.000000 | 0.125000 | SAME | SAME | KS | FINNEY  | 19 | 23S | 34W | NWSWNE        | BEREXCO LLC                    |
| 1505522565  | ISABELLE 2-19               | 0.000000 | 0.125000 | SAME | SAME | KS | FINNEY  | 19 | 23S | 34W | BEREXCO LLC   |                                |
| 1512920025  | JOHNS 1-3                   | 0.000000 | 0.082030 | SAME | SAME | KS | MORTON  | 3  | 32S | 41W | MORROW        | EXTREME ENERGY CO.             |
| 1505500810  | JOHNSON 1                   | 1.000000 | 0.875000 | SAME | SAME | KS | FINNEY  | 16 | 23S | 33W | CHASE GROUP   | PANTERA ENERGY COMPANY         |
| 1505520825  | JOHNSON 2-16                | 1.000000 | 0.875000 | SAME | SAME | KS | FINNEY  | 16 | 23S | 33W | SESWNW        | PANTERA ENERGY COMPANY         |
| 1505500466  | JONES 1                     | 1.000000 | 0.875000 | SAME | SAME | KS | FINNEY  | 2  | 24S | 34W | NWSE          | PANTERA ENERGY COMPANY         |
| 1505520296  | JONES 2                     | 1.000000 | 0.875000 | SAME | SAME | KS | FINNEY  | 2  | 24S | 34W | COUNCIL GROVE | PANTERA ENERGY COMPANY         |
| 1505520830  | JONES 3                     | 1.000000 | 0.875000 | SAME | SAME | KS | FINNEY  | 2  | 24S | 34W | CHASE GROUP   | PANTERA ENERGY COMPANY         |
| 3500721287  | JONES A-1                   | 0.875000 | 0.723515 | SAME | SAME | OK | BEAVER  | 35 | 4N  | 22E | MORROW &      | PANTERA ENERGY COMPANY         |
| 1505520355  | JOSS 2                      | 0.500000 | 0.437500 | SAME | SAME | KS | FINNEY  | 36 | 23S | 34W | CHASE GROUP   | PANTERA ENERGY COMPANY         |
| 1505524399  | JOSS 3                      | 1.000000 | 0.875000 | SAME | SAME | KS | FINNEY  | 36 | 23S | 34W | COUNCIL GROVE | PANTERA ENERGY COMPANY         |
| 1505500475  | KANSAS 1                    | 1.000000 | 0.875000 | SAME | SAME | KS | FINNEY  | 11 | 24S | 34W | CHASE GROUP   | PANTERA ENERGY COMPANY         |
| 1505520332  | KANSAS 2                    | 1.000000 | 0.875000 | SAME | SAME | KS | FINNEY  | 11 | 24S | 34W | COUNCIL GROVE | PANTERA ENERGY COMPANY         |
| 1505520747  | KANSAS 3-11                 | 1.000000 | 0.875000 | SAME | SAME | KS | FINNEY  | 11 | 24S | 34W | DEEP          | PANTERA ENERGY COMPANY         |
| 1517521351  | KEATING-STEPHENS 5-2        | 0.101525 | 0.080637 | SAME | SAME | KS | SEWARD  | 2  | 34S | 34W | CHESTER       | EDISON OPERATING COMPANY LLC   |
| 1517521637  | KEATING-STEPHENS 6-2        | 0.101390 | 0.081112 | SAME | SAME | KS | SEWARD  | 2  | 34S | 34W | CHASE         | EDISON OPERATING COMPANY LLC   |
| 1517521747  | KEATING-STEPHENS A-5        | 0.539000 | 0.463454 | SAME | SAME | KS | SEWARD  | 2  | 34S | 34W | MORROW        | PANTERA ENERGY COMPANY         |
| 35139922779 | KEENAN B-3                  | 1.000000 | 0.875000 | SAME | SAME | OK | TEXAS   | 36 | 4N  | 13E | ATOKA         | PANTERA ENERGY COMPANY         |
| 1508120367  | KMU 12-2 (CHARLES 2-12) WIW | 1.000000 | 0.875000 | SAME | SAME | KS | HASKELL | 12 | 29S | 34W | multiple      | PANTERA ENERGY COMPANY         |
| 1508120370  | KMU 13-2 (HUNGATE 5-13)     | 1.000000 | 0.875000 | SAME | SAME | KS | HASKELL | 13 | 29S | 34W | multiple      | PANTERA ENERGY COMPANY         |
| 1508120847  | KMU 13-5 (HUNGATE A-6) WIW  | 1.000000 | 0.875000 | SAME | SAME | KS | HASKELL | 13 | 29S | 34W | MARMATON      | PANTERA ENERGY COMPANY         |
| 1517510140  | KELLER 1-25                 | 1.000000 | 0.875000 | SAME | SAME | KS | SEWARD  | 25 | 33S | 32W | LOWER         | PANTERA ENERGY COMPANY         |
| 1517521616  | KELLER D-1 (L MORROW)       | 1.000000 | 0.875000 | SAME | SAME | KS | SEWARD  | 25 | 33S | 32W | LOWER         | PANTERA ENERGY COMPANY         |
| 1508120150  | KMU 14-1 (YUNCKER 2-14)     | 1.000000 | 0.875000 | SAME | SAME | KS | HASKELL | 14 | 29S | 34W | MARMATON      | PANTERA ENERGY COMPANY         |
| 3500723224  | LAW D-1                     | 0.966535 | 0.787069 | SAME | SAME | OK | BEAVER  | 21 | 3N  | 22E | CHESTER       | PANTERA ENERGY COMPANY         |
| 3500722697  | LAW FARMS 1-21              | 0.728016 | 0.593271 | SAME | SAME | OK | BEAVER  | 21 | 3N  | 22E | CHESTER       | PANTERA ENERGY COMPANY         |
| 3500722974  | LAW FARMS 3-21              | 0.746098 | 0.607963 | SAME | SAME | OK | BEAVER  | 21 | 3N  | 22E | CHESTER       | PANTERA ENERGY COMPANY         |
| 1505500393  | LEAVITT 1                   | 1.000000 | 0.875000 | SAME | SAME | KS | FINNEY  | 17 | 23S | 34W | CHASE GROUP   | PANTERA ENERGY COMPANY         |
| 1505520381  | LEAVITT 3                   | 1.000000 | 0.875000 | SAME | SAME | KS | FINNEY  | 17 | 23S | 34W | W2            | PANTERA ENERGY COMPANY         |
| 1505520740  | LEAVITT 4-17                | 1.000000 | 0.875000 | SAME | SAME | KS | FINNEY  | 17 | 23S | 34W | NE            | PANTERA ENERGY COMPANY         |
| 1505500622  | LEE 1                       | 1.000000 | 0.875000 | SAME | SAME | KS | FINNEY  | 32 | 25S | 34W | SENV          | PANTERA ENERGY COMPANY         |
| 1505520300  | LEE 2                       | 0.800000 | 0.683594 | SAME | SAME | KS | FINNEY  | 32 | 25S | 34W | W2E2          | PANTERA ENERGY COMPANY         |
| 1508120233  | KMU 14-2 (YUNCKER 5-14)     | 1.000000 | 0.875000 | SAME | SAME | KS | HASKELL | 14 | 29S | 34W | MARMATON      | PANTERA ENERGY COMPANY         |
| 1508120846  | KMU 14-3 (YUNCKER A-8)      | 1.000000 | 0.875000 | SAME | SAME | KS | HASKELL | 14 | 29S | 34W | MARMATON      | PANTERA ENERGY COMPANY         |
| 1517521584  | LEMON TRUST B-1 (MORROW)    | 1.000000 | 0.759453 | SAME | SAME | KS | SEWARD  | 32 | 34S | 32W | LOWER         | PANTERA ENERGY COMPANY         |
| 1517521725  | LEMON TRUST B-2 (CHESTER)   | 1.000000 | 0.759453 | SAME | SAME | KS | SEWARD  | 32 | 34S | 32W | CHESTER       | PANTERA ENERGY COMPANY         |

Exhibit A-1 - Wells and Units to Assignment, Conveyance and Bill of Sale between PanHugoton Partners LLC and BCE-Mach LLC

|            |                            |          |      |          |    |         |    |     |     |               |                                 |                        |
|------------|----------------------------|----------|------|----------|----|---------|----|-----|-----|---------------|---------------------------------|------------------------|
| 3513930209 | LEVALLEY A-1               | 1.000000 | SAME | SAME     | OK | TEXAS   | 19 | 6N  | 13E | MORROW C      | PANTERA ENERGY COMPANY          |                        |
| 1517520231 | LIGHT 1-5                  | 0.000000 | SAME | 0.125000 | KS | SEWARD  | 5  | 34S | 32W | LOWER         | EDISON OPERATING COMPANY LLC    |                        |
| 1505500727 | LOCKWOOD 1                 | 1.000000 | SAME | 0.875000 | KS | FINNEY  | 14 | 26S | 34W | NEW           | PANTERA ENERGY COMPANY          |                        |
| 1505520298 | LOCKWOOD 2                 | 1.000000 | SAME | 0.875000 | KS | FINNEY  | 14 | 26S | 34W | N2            | PANTERA ENERGY COMPANY          |                        |
| 1505520823 | LOCKWOOD 3-14              | 1.000000 | SAME | 0.875000 | KS | FINNEY  | 14 | 26S | 34W | NENW          | PANTERA ENERGY COMPANY          |                        |
| 3500721962 | LOEPP B-1                  | 1.000000 | SAME | 0.781498 | OK | BEAVER  | 34 | 5N  | 21E | UPPER CHESTER | PANTERA ENERGY COMPANY          |                        |
| 1518921778 | LOFLIN A-2                 | 0.566093 | SAME | 0.495331 | KS | STEVENS | 1  | 33S | 38W | LOWER         | PANTERA ENERGY COMPANY          |                        |
| 1508121350 | KMU 14-5 (YUNCKER A-9) WIW | 1.000000 | SAME | 0.875000 | KS | HASKELL | 14 | 29S | 34W | Multiple      | PANTERA ENERGY COMPANY          |                        |
| 1508120854 | KMU 14-6 (YUNCKER B-2) WIW | 1.000000 | SAME | 0.875000 | KS | HASKELL | 14 | 29S | 34W | MARMATON      | PANTERA ENERGY COMPANY          |                        |
| 1509321492 | LOUCKS A-3                 | 0.750000 | SAME | 0.656250 | KS | KEARNY  | 18 | 24S | 36W | SWNENE        | PANTERA ENERGY COMPANY          |                        |
| 1509300443 | LOUCKS A-1                 | 0.750000 | SAME | 0.656250 | KS | KEARNY  | 18 | 24S | 36W | NWNE          | PANTERA ENERGY COMPANY          |                        |
| 1509320382 | LOUCKS A-2                 | 0.750000 | SAME | 0.656250 | KS | KEARNY  | 18 | 24S | 36W | EZEZSW        | PANTERA ENERGY COMPANY          |                        |
| 1509300432 | LOUCKS B-1                 | 0.750000 | SAME | 0.656250 | KS | KEARNY  | 8  | 24S | 36W | SEWV          | PANTERA ENERGY COMPANY          |                        |
| 1509321496 | LOUCKS B-3                 | 0.750000 | SAME | 0.656250 | KS | KEARNY  | 8  | 24S | 36W | NENE          | PANTERA ENERGY COMPANY          |                        |
| 3500724365 | LOWREY A-1 (B CHESTER)     | 1.000000 | SAME | 0.812500 | OK | BEAVER  | 36 | 5N  | 20E | BASAL CHESTER | PANTERA ENERGY COMPANY          |                        |
| 3500722247 | LYNCH 1-1                  | 0.252886 | SAME | 0.205470 | OK | BEAVER  | 1  | 4N  | 21E | CHESTER       | MONTEREY PRODUCTION COMPANY LLC |                        |
| 3500721924 | LYNCH C-1                  | 0.983430 | SAME | 0.831616 | OK | BEAVER  | 27 | 5N  | 21E | UPPER CHESTER | PANTERA ENERGY COMPANY          |                        |
| 1517521124 | MAHONEY A-1                | 1.000000 | SAME | 0.875000 | KS | SEWARD  | 27 | 34S | 34W | ST. LOUIS     | PANTERA ENERGY COMPANY          |                        |
| 1517521388 | MALIN A-3                  | 1.000000 | SAME | 0.875000 | KS | SEWARD  | 34 | 33S | 34W | CHESTER       | PANTERA ENERGY COMPANY          |                        |
| 1517521693 | MALIN A-4                  | 1.000000 | SAME | 0.875000 | KS | SEWARD  | 34 | 33S | 34W | LOWER         | PANTERA ENERGY COMPANY          |                        |
| 1517521691 | MALIN B-1 (U MORROW)       | 1.000000 | SAME | 0.812500 | KS | SEWARD  | 3  | 33S | 32W | UPPER MORROW  | PANTERA ENERGY COMPANY          |                        |
| 3500721328 | MANSFIELD A 1 ST 6321      | 0.250000 | SAME | 0.205790 | OK | BEAVER  | 25 | 3N  | 22E | CHESTER       | NATURAL GAS ANADARKO COMPANY    |                        |
| 1517520498 | MARCELLUS A-1              | 1.000000 | SAME | 0.875000 | KS | SEWARD  | 23 | 33S | 34W | CHESTER 2     | PANTERA ENERGY COMPANY          |                        |
| 1508120909 | KMU 14-7 (YUNCKER B-3) WIW | 1.000000 | SAME | 0.875000 | KS | HASKELL | 14 | 29S | 34W | CHESTER       | PANTERA ENERGY COMPANY          |                        |
| 3513922723 | KREY D-1 (MORROW F)        | 1.000000 | SAME | 0.875000 | OK | TEXAS   | 31 | 6N  | 12E | MORROW F      | PANTERA ENERGY COMPANY          |                        |
| 3513922769 | KREY D-2 (MORROW F)        | 1.000000 | SAME | 0.875000 | OK | TEXAS   | 31 | 6N  | 12E | MORROW F      | PANTERA ENERGY COMPANY          |                        |
| 1517530014 | MCAHREN A-1                | 1.000000 | SAME | 0.859375 | KS | SEWARD  | 24 | 34S | 33W | LOWER         | PANTERA ENERGY COMPANY          |                        |
| 1517520080 | MCAHREN B-1                | 1.000000 | SAME | 0.859375 | KS | SEWARD  | 24 | 34S | 33W | UPPER CHESTER | PANTERA ENERGY COMPANY          |                        |
| 3513922404 | MCLANAHAN 3-32             | 1.000000 | SAME | 0.878955 | OK | TEXAS   | 32 | 6N  | 12E | MORROW C      | PANTERA ENERGY COMPANY          |                        |
| 1517510148 | MCCLURE E-1                | 1.000000 | SAME | 0.875000 | KS | SEWARD  | 5  | 34S | 31W | LOWER         | PANTERA ENERGY COMPANY          |                        |
| 1517521613 | MCCLURE I-1 (L MORROW)     | 1.000000 | SAME | 0.875000 | KS | SEWARD  | 5  | 34S | 31W | LOWER         | PANTERA ENERGY COMPANY          |                        |
| 1517520424 | MCGEE 2                    | 0.000000 | SAME | 0.109375 | KS | SEWARD  | 18 | 33S | 34W | RESERVOIR 01  | EXTREME ENERGY CO.              |                        |
| 1505500482 | MCGONIGAL 1                | 1.000000 | SAME | 0.875000 | KS | FINNEY  | 18 | 24S | 34W | CHASE GROUP   | PANTERA ENERGY COMPANY          |                        |
| 1505520277 | MCGONIGAL 1-2              | 1.000000 | SAME | 0.875000 | KS | FINNEY  | 18 | 24S | 34W | COUNCIL GROVE | PANTERA ENERGY COMPANY          |                        |
| 1505520750 | MCGONIGAL 3-18             | 1.000000 | SAME | 0.875000 | KS | FINNEY  | 18 | 24S | 34W | DEEP          | PANTERA ENERGY COMPANY          |                        |
| 1517530082 | LEMERT A-1                 | 1.000000 | SAME | 0.875000 | KS | SEWARD  | 4  | 35S | 34W | TORONTO 2     | PANTERA ENERGY COMPANY          |                        |
| 3513922888 | LONG C-1 (CHEROKEE)        | 1.000000 | SAME | 0.812500 | OK | TEXAS   | 12 | 4N  | 13E | CHEROKEE      | PANTERA ENERGY COMPANY          |                        |
| 3513922852 | LONG D-1 (U MORROW)        | 1.000000 | SAME | 0.812500 | OK | TEXAS   | 7  | 4N  | 14E | UPPER MORROW  | PANTERA ENERGY COMPANY          |                        |
| 1517521743 | LEMERT C-1 (B CHESTER)     | 1.000000 | SAME | 0.875000 | KS | SEWARD  | 7  | 35S | 33W | BASAL CHESTER | PANTERA ENERGY COMPANY          |                        |
| 1517520510 | MATKIN A-1                 | 1.000000 | SAME | 0.850220 | KS | SEWARD  | 34 | 34S | 34W | CHESTER       | PANTERA ENERGY COMPANY          |                        |
| 1517521749 | MATKIN A-3 (SWD)           | 1.000000 | SAME | N/A      | KS | SEWARD  | 34 | 34S | 34W | SESW          | PANTERA ENERGY COMPANY          |                        |
| 3513935820 | MCMURRY A-1                | 0.632261 | SAME | 0.550345 | OK | TEXAS   | 16 | 6N  | 10E | TOPEKA 2      | PANTERA ENERGY COMPANY          |                        |
| 1517521199 | MEHL A-2                   | 1.000000 | SAME | 0.859375 | KS | SEWARD  | 26 | 34S | 34W | ST. LOUIS     | PANTERA ENERGY COMPANY          |                        |
| 3513920796 | MESSINGER A-1              | 1.000000 | SAME | 0.875002 | OK | TEXAS   | 13 | 4N  | 12E | UPPER MORROW  | PANTERA ENERGY COMPANY          |                        |
| 3500722331 | MATKIN B-1 (U MORROW)      | 0.750000 | SAME | 0.609375 | OK | BEAVER  | 9  | 5N  | 20E | UPPER CHESTER | PANTERA ENERGY COMPANY          |                        |
| 1518922431 | METTS A-4                  | 0.500000 | SAME | 0.437500 | KS | STEVENS | 11 | 32S | 38W | ST. LOUIS     | PANTERA ENERGY COMPANY          |                        |
| 1518922437 | METTS A-5                  | 1.000000 | SAME | 0.500000 | KS | STEVENS | 12 | 32S | 38W | NW            | MORROW                          | PANTERA ENERGY COMPANY |
| 1517520526 | MCHARGUE A-2               | 1.000000 | SAME | 0.875000 | KS | SEWARD  | 2  | 33S | 34W | ST. LOUIS     | PANTERA ENERGY COMPANY          |                        |
| 1517521681 | MILHON B-1 (CHESTER)       | 1.000000 | SAME | 0.812500 | KS | SEWARD  | 4  | 33S | 32W | CHESTER       | PANTERA ENERGY COMPANY          |                        |
| 1517521751 | MILHON B-3                 | 1.000000 | SAME | 0.812500 | KS | SEWARD  | 4  | 33S | 32W | CHASE         | PANTERA ENERGY COMPANY          |                        |

Exhibit A-1 - Wells and Units to Assignment, Conveyance and Bill of Sale between PanHugoton Partners LLC and BCE-Mach LLC

|            |  |          |          |      |      |    |         |    |     |     |             |                             |                                     |
|------------|--|----------|----------|------|------|----|---------|----|-----|-----|-------------|-----------------------------|-------------------------------------|
| 1517520856 | MCHARGUE A-3 (OIL)                       | 1.000000 | 0.875000 | SAME | SAME | KS | SEWARD  | 2  | 33S | 34W | SW          | ST. LOUIS                   | PANTERA ENERGY COMPANY              |
| 1517521652 | MCHARGUE A-4 (ST. LOUIS)                 | 1.000000 | 0.875000 | SAME | SAME | KS | SEWARD  | 2  | 33S | 34W | SW          | ST. LOUIS                   | PANTERA ENERGY COMPANY              |
| 1517522286 | MCHARGUE A-5                             | 1.000000 | 0.875000 | SAME | SAME | KS | SEWARD  | 2  | 33S | 34W | SW          | ST. LOUIS                   | PANTERA ENERGY COMPANY              |
| 1517522287 | MCHARGUE A-6                             | 1.000000 | 0.875000 | SAME | SAME | KS | SEWARD  | 2  | 33S | 34W | SW          | ST. LOUIS                   | PANTERA ENERGY COMPANY              |
| 1508121061 | MLP BLACK 2-3                            | 0.000000 | 0.051693 | SAME | SAME | KS | HASKELL | 3  | 30S | 34W | SW          | CHESTER                     | EDISON OPERATING COMPANY LLC        |
| 1508121459 | MLP BLACK 3-2                            | 0.250000 | 0.246914 | SAME | SAME | KS | HASKELL | 2  | 30S | 34W | SW          | CHESTER                     | EDISON OPERATING COMPANY LLC        |
| 1508121067 | MLP BLACK 3-3                            | 0.000000 | 0.051693 | SAME | SAME | KS | HASKELL | 3  | 30S | 34W | SW          | CHESTER                     | EDISON OPERATING COMPANY LLC        |
| 1508121499 | MLP BLACK 4-2                            | 0.250000 | 0.246914 | SAME | SAME | KS | HASKELL | 2  | 30S | 34W | E SE SW     | CHESTER                     | EDISON OPERATING COMPANY LLC        |
| 1508121068 | MLP BLACK 4-3                            | 0.000000 | 0.051693 | SAME | SAME | KS | HASKELL | 3  | 30S | 34W | SW          | BASAL CHESTER               | EDISON OPERATING COMPANY LLC        |
| 1508121158 | MLP BLACK 5 3                            | 0.500000 | 0.465000 | SAME | SAME | KS | HASKELL | 3  | 30S | 34W | SW          | MISSISSIPPIAN               | EDISON OPERATING COMPANY LLC        |
| 1508121204 | MLP CLAWSON TRUST 1 3S                   | 0.500000 | 0.496250 | SAME | SAME | KS | HASKELL | 3S | 29S | 34W | NW SW       | MISSISSIPPIAN               | EDISON OPERATING COMPANY LLC        |
| 1508121220 | MLP CLAWSON TRUST 2 3S                   | 0.250000 | 0.296250 | SAME | SAME | KS | HASKELL | 3S | 29S | 34W | NW NW       | MISSISSIPPIAN               | EDISON OPERATING COMPANY LLC        |
| 1508121505 | MLP CLAWSON TRUST 4-34                   | 0.000000 | 0.051693 | SAME | SAME | KS | HASKELL | 34 | 29S | 34W | NWSW        | CHESTER                     | EDISON OPERATING COMPANY LLC        |
| 1508121422 | MLP CLAWSON TRUST 4-35                   | 0.250000 | 0.296250 | SAME | SAME | KS | HASKELL | 35 | 29S | 34W | SESW        | CHESTER                     | CHESAPEAKE OPERATING INCORPORATED   |
| 1517521730 | MCHARGUE B-1                             | 1.000000 | 0.836778 | SAME | SAME | KS | SEWARD  | 14 | 35S | 34W | SW          | TORONTO                     | PANTERA ENERGY COMPANY              |
| 1518922381 | MLP CLOSE E-1                            | 0.512054 | 0.482526 | SAME | SAME | KS | STEVENS | 34 | 31S | 39W | SW          | LOWER                       | PANTERA ENERGY COMPANY              |
| 1518921336 | METTS A-2                                | 1.000000 | 0.912500 | SAME | SAME | KS | STEVENS | 12 | 32S | 38W | SW          | ST. LOUIS                   | PANTERA ENERGY COMPANY              |
| 1518922449 | METTS A-6                                | 0.500000 | 0.512500 | SAME | SAME | KS | STEVENS | 12 | 32S | 38W | NW          | ST. LOUIS                   | PANTERA ENERGY COMPANY              |
| 1517521231 | MLP BAUGHMAN A                           | 0.862500 | 0.750000 | SAME | SAME | KS | SEWARD  | 18 | 31S | 34W | SW          | MARION                      | PANTERA ENERGY COMPANY              |
| 1518921559 | MLP KANSAS UNIVERSITY A-1                | 0.862500 | 0.755616 | SAME | SAME | KS | STEVENS | 20 | 31S | 38W | SW          | MORROW                      | PANTERA ENERGY COMPANY              |
| 1508121058 | MLP LEATHERS LAND 2-10                   | 0.000000 | 0.051693 | SAME | SAME | KS | HASKELL | 10 | 30S | 34W | SW          | MORROW                      | EDISON OPERATING COMPANY LLC        |
| 1508121230 | MLP LESUE 1-26                           | 0.500000 | 0.465000 | SAME | SAME | KS | HASKELL | 26 | 29S | 34W | SESE        | ST. GENEVIEVE               | CHESAPEAKE OPERATING INCORPORATED   |
| 1517521374 | MLP BAUGHMAN B-1, NOW MLP BAUGHMAN "C" 1 | 0.862500 | 0.755000 | SAME | SAME | KS | SEWARD  | 18 | 31S | 34W | SW          | CHESTER                     | PANTERA ENERGY COMPANY              |
| 1508121236 | MLP BLACK 1 2                            | 0.500000 | 0.443828 | SAME | SAME | KS | HASKELL | 2  | 30S | 34W | NW NW       | CHESTER                     | EDISON OPERATING COMPANY LLC        |
| 1508121444 | MLP BLACK 2-2                            | 0.500000 | 0.443828 | SAME | SAME | KS | HASKELL | 2  | 30S | 34W | NW          | CHESTER                     | EDISON OPERATING COMPANY LLC        |
| 1518922330 | MLP CLOSE A-1                            | 0.512054 | 0.474643 | SAME | SAME | KS | STEVENS | 34 | 31S | 39W | NESW        |                             | PANTERA ENERGY COMPANY              |
| 1518922316 | MLP CORNELL UNIVERSITY A-1               | 0.490000 | 0.490000 | SAME | SAME | KS | STEVENS | 15 | 32S | 39W | SE SW       |                             | PANTERA ENERGY COMPANY              |
| 1508121172 | MLP SANTALA 2-26                         | 0.500000 | 0.465000 | SAME | SAME | KS | HASKELL | 26 | 29S | 34W | SE SW NE    |                             | EDISON OPERATING COMPANY LLC        |
| 1508121170 | MLP SANTALA 3-26                         | 0.500000 | 0.465000 | SAME | SAME | KS | HASKELL | 26 | 29S | 34W | SW          | MISSISSIPPIAN               | EDISON OPERATING COMPANY LLC        |
| 1508120858 | MLP SANTALA A-1-26                       | 0.500000 | 0.465000 | SAME | SAME | KS | HASKELL | 26 | 29S | 34W | SW          | KANSAS CITY                 | EDISON OPERATING COMPANY LLC        |
| 1508121151 | MLP SCHNELBACHER TRUST 1-4               | 0.500000 | 0.465000 | SAME | SAME | KS | HASKELL | 4  | 30S | 34W | SW          | MISSISSIPPIAN               | EDISON OPERATING COMPANY LLC        |
| 1508121187 | MLP SCHNELBACHER TRUST 2-4               | 0.500000 | 0.465000 | SAME | SAME | KS | HASKELL | 4  | 30S | 34W | N2SWSE      | MERAMEC                     | CHESAPEAKE OPERATING INCORPORATED   |
| 1508121200 | MLP SCHNELBACHER TRUST 3-4               | 0.500000 | 0.465000 | SAME | SAME | KS | HASKELL | 4  | 30S | 34W | SW          | MISSISSIPPIAN               | EDISON OPERATING COMPANY LLC        |
| 1518922338 | MLP SHANK A-1                            | 0.000000 | 0.065000 | SAME | SAME | KS | STEVENS | 31 | 31S | 38W | SW          | SCOUT ENERGY MANAGEMENT LLC | EDISON OPERATING COMPANY LLC        |
| 1518921445 | MLP DALE A-1                             | 0.862500 | 0.755000 | SAME | SAME | KS | STEVENS | 19 | 31S | 38W | SW          | MORROW                      | PANTERA ENERGY COMPANY              |
| 1508121616 | MLP TILLER A-2                           | 0.000000 | 0.065000 | SAME | SAME | KS | STEVENS | 10 | 29S | 34W | SW          | CHESTER                     | PANTERA ENERGY COMPANY              |
| 1506721132 | MLP WINSTED A-6                          | 0.000000 | 0.065000 | SAME | SAME | KS | HASKELL | 22 | 29S | 34W | SE SE SE    | ST. LOUIS                   | DARRAH OIL COMPANY LLC              |
| 1506721145 | MLP GILMORE 'A' 1                        | 0.862500 | 0.755000 | SAME | SAME | KS | GRANT   | 26 | 30S | 35W | SW NW SE    | CHESTER                     | PANTERA ENERGY COMPANY              |
| 1518922311 | MLP YOUNGREN B-1                         | 0.000000 | 0.065000 | SAME | SAME | KS | STEVENS | 11 | 32S | 39W | NW SW       | CHESTER                     | PANTERA ENERGY COMPANY              |
| 1517521449 | MLP YOUNG TRUST 1-5                      | 0.500000 | 0.465001 | SAME | SAME | KS | SEWARD  | 5  | 31S | 34W | C SE SW     | BSL CHESTER                 | PIONEER NATURAL RESOURCES USA, INC. |
| 1505500583 | MOODY 1 (SWD)                            | 1.000000 | N/A      | SAME | SAME | KS | FINNEY  | 29 | 25S | 33W | NENESW      | CHASE GROUP                 | PANTERA ENERGY COMPANY              |
| 1505520297 | MOODY 2                                  | 1.000000 | 0.875000 | SAME | SAME | KS | FINNEY  | 29 | 25S | 33W | SESENW      | COUNCIL GROVE               | PANTERA ENERGY COMPANY              |
| 1505520826 | MOODY, EC 3-29                           | 1.000000 | 0.875000 | SAME | SAME | KS | FINNEY  | 29 | 25S | 33W | SESENE      | DEEP                        | PANTERA ENERGY COMPANY              |
| 1505522327 | MOODY, EC 4-29                           | 1.000000 | 0.875000 | SAME | SAME | KS | FINNEY  | 29 | 25S | 33W | SE SW NW SW | ST. LOUIS                   | PANTERA ENERGY COMPANY              |
| 1505522352 | MOODY, EC 5-29                           | 1.000000 | 0.875000 | SAME | SAME | KS | FINNEY  | 29 | 25S | 33W | SE NE NW SW | PAVNEE,                     | PANTERA ENERGY COMPANY              |
| 1518922303 | MLP SIMMONS A-1                          | 0.612500 | 0.490000 | SAME | SAME | KS | STEVENS | 15 | 32S | 39W | NW NW       | ST. LOUIS                   | PANTERA ENERGY COMPANY              |
| 1505522415 | MOODY, EC 6-29                           | 1.000000 | 0.875000 | SAME | SAME | KS | FINNEY  | 29 | 25S | 33W | SE NW SW SW | ST. LOUIS                   | PANTERA ENERGY COMPANY              |
| 1505500718 | MOODY, WM 1                              | 1.000000 | 0.875000 | SAME | SAME | KS | FINNEY  | 5  | 26S | 34W | SENW        | CHASE GROUP                 | PANTERA ENERGY COMPANY              |
| 3500722659 | MORRIS LEON 1-12                         | 0.978820 | 0.768746 | SAME | SAME | OK | BEAVER  | 12 | 3N  | 21E | NE          | CHESTER                     | PANTERA ENERGY COMPANY              |
| 1505521573 | MOWBRAY 3                                | 0.625000 | 0.546875 | SAME | SAME | KS | FINNEY  | 8  | 26S | 33W | SWSE        | CHASE                       | PANTERA ENERGY COMPANY              |

Exhibit A-1 - Wells and Units to Assignment, Conveyance and Bill of Sale between PanHugoton Partners LLC and BCE-Mach LLC

|            |                          |          |           |            |            |    |         |    |     |     |               |               |                                       |
|------------|--------------------------|----------|-----------|------------|------------|----|---------|----|-----|-----|---------------|---------------|---------------------------------------|
| 1505500687 | MOWBRAY 1                | 0.625000 | 0.546875  | SAME       | SAME       | KS | FINNEY  | 8  | 265 | 33W | NESW          | CHASE GROVE   | PANTERA ENERGY COMPANY                |
| 1505520357 | MOWBRAY 2                | 0.625000 | 0.546875  | SAME       | SAME       | KS | FINNEY  | 8  | 265 | 33W | N2            | COUNCIL GROVE | PANTERA ENERGY COMPANY                |
| 1518921182 | MYRICK A-1               | 1.000000 | 0.875000  | SAME       | SAME       | KS | STEVENS | 25 | 335 | 35W | MORROW        | MORROW        | PANTERA ENERGY COMPANY                |
| 1518922149 | MYRICK A-2 (L MORROW)    | 1.000000 | 0.875000  | SAME       | SAME       | KS | STEVENS | 25 | 335 | 35W | LOWER         | LOWER         | PANTERA ENERGY COMPANY                |
| 1505520267 | MOODY, WM 2-5            | 1.000000 | 0.809087  | SAME       | SAME       | KS | FINNEY  | 5  | 265 | 34W | NWSE          | COUNCIL GROVE | PANTERA ENERGY COMPANY                |
| 1517520410 | NIX D-1                  | 1.000000 | 0.875000  | SAME       | SAME       | KS | SEWARD  | 27 | 335 | 34W | MORROW        | MORROW        | PANTERA ENERGY COMPANY                |
| 1517521571 | NIX K-1 (CHESTER)        | 1.000000 | 0.875000  | SAME       | SAME       | KS | SEWARD  | 33 | 335 | 34W | CHESTER       | CHESTER       | PANTERA ENERGY COMPANY                |
| 1505500729 | NOLAN 1                  | 1.000000 | 0.875000  | SAME       | SAME       | KS | FINNEY  | 16 | 265 | 34W | NENSW         | CHASE GROVE   | PANTERA ENERGY COMPANY                |
| 1505520268 | NOLAN 2                  | 1.000000 | 0.875000  | SAME       | SAME       | KS | FINNEY  | 16 | 265 | 34W | SESNW         | COUNCIL GROVE | PANTERA ENERGY COMPANY                |
| 1505520824 | NOLAN 4-16               | 1.000000 | 0.875000  | SAME       | SAME       | KS | FINNEY  | 16 | 265 | 34W | SWSESW        | DEEP          | PANTERA ENERGY COMPANY                |
| 1505500692 | NOLAN B-1                | 1.000000 | 0.875000  | SAME       | SAME       | KS | FINNEY  | 13 | 265 | 33W | NW            | CHASE GROVE   | PANTERA ENERGY COMPANY                |
| 1505520895 | NOLAN B-2-13             | 1.000000 | 0.875000  | SAME       | SAME       | KS | FINNEY  | 13 | 265 | 33W | NWNW          | CHASE GROVE   | PANTERA ENERGY COMPANY                |
| 1505520835 | OHMES 2-22               | 1.000000 | 0.875000  | SAME       | SAME       | KS | FINNEY  | 22 | 265 | 32W | NWNW          | DEEP          | PANTERA ENERGY COMPANY                |
| 3500722170 | PATTERSON C-1            | 0.718750 | 0.594727  | SAME       | SAME       | OK | BEAVER  | 36 | 5N  | 21E | UPPER CHESTER | UPPER CHESTER | PANTERA ENERGY COMPANY                |
| 3500724304 | PATTERSON COMPANY A 1-27 | 1.000000 | 0.844044  | SAME       | SAME       | OK | BEAVER  | 27 | 5N  | 21E | CHESTER       | CHESTER       | PANTERA ENERGY COMPANY                |
| 3500722105 | PENNER B-1               | 0.468750 | 0.397339  | SAME       | SAME       | OK | BEAVER  | 35 | 5N  | 21E | UPPER CHESTER | UPPER CHESTER | PANTERA ENERGY COMPANY                |
| 1518921612 | PERRY A-2                | 1.000000 | 0.812500  | SAME       | SAME       | KS | STEVENS | 4  | 335 | 38W | LOWER         | LOWER         | PANTERA ENERGY COMPANY                |
| 1518921555 | PERRY B-1                | 1.000000 | 0.875000  | SAME       | SAME       | KS | STEVENS | 4  | 335 | 38W | LOWER         | LOWER         | PANTERA ENERGY COMPANY                |
| 1509300092 | PIEPER 1-20              | 0.983398 | 0.806694  | SAME       | SAME       | KS | KEARNY  | 20 | 235 | 35W | CHASE         | CHASE         | PANTERA ENERGY COMPANY                |
| 1509321538 | PIEPER A-2H (INFILL)     | 0.983398 | 0.806694  | SAME       | SAME       | KS | KEARNY  | 20 | 235 | 35W | CHASE         | CHASE         | PANTERA ENERGY COMPANY                |
| 1505520584 | PINEY 3                  | 1.000000 | 0.875000  | SAME       | SAME       | KS | FINNEY  | 20 | 235 | 34W | NW            | DEEP          | PANTERA ENERGY COMPANY                |
| 1505520601 | PINEY 5                  | 1.000000 | 0.875000  | SAME       | SAME       | KS | FINNEY  | 20 | 235 | 34W | SW            | DEEP          | PANTERA ENERGY COMPANY                |
| 1505520828 | MOODY, WM 3-5            | 1.000000 | 0.875000  | SAME       | SAME       | KS | FINNEY  | 5  | 265 | 34W | NWSE          | DEEP          | PANTERA ENERGY COMPANY                |
| 1505522569 | MOODY, EC 7-29           | 1.000000 | 0.875000  | SAME       | SAME       | KS | FINNEY  | 29 | 255 | 33W | NE NW NW SW   | ST. LOUIS     | PANTERA ENERGY COMPANY                |
| 1517521400 | MORGAN N-1               | 1.000000 | 0.901042  | SAME       | SAME       | KS | SEWARD  | 8  | 325 | 33W | SWNE          | CHASE GROVE   | PANTERA ENERGY COMPANY                |
| 1505500467 | POTTER 1                 | 1.000000 | 0.875000  | SAME       | SAME       | KS | FINNEY  | 3  | 245 | 34W | NWSW          | COUNCIL GROVE | PANTERA ENERGY COMPANY                |
| 1505520324 | POTTER 2                 | 1.000000 | 0.875000  | SAME       | SAME       | KS | FINNEY  | 3  | 245 | 34W | NENE          | UNKNOWN       | PANTERA ENERGY COMPANY                |
| 1505520744 | POTTER 3-3               | 1.000000 | 0.875000  | SAME       | SAME       | KS | FINNEY  | 3  | 245 | 34W | SENE          | DEEP          | PANTERA ENERGY COMPANY                |
| 1505520833 | POTTER 4-3               | 1.000000 | 0.869281  | SAME       | SAME       | KS | FINNEY  | 21 | 255 | 32W | SWNE          | SAINT LOUIS   | PANTERA ENERGY COMPANY                |
| 1505520485 | POTTER D-2               | 1.000000 | 0.875000  | SAME       | SAME       | KS | FINNEY  | 21 | 255 | 32W | S2NWNW        | CHASE         | PANTERA ENERGY COMPANY                |
| 1505520615 | POTTER D-3               | 1.000000 | 0.875000  | SAME       | SAME       | KS | FINNEY  | 21 | 255 | 32W | NWSE          | COUNCIL GROVE | PANTERA ENERGY COMPANY                |
| 1505520425 | POTTER, UI D-1           | 1.000000 | 0.875000  | SAME       | SAME       | KS | FINNEY  | 21 | 255 | 32W | NWSE          | COUNCIL GROVE | PANTERA ENERGY COMPANY                |
| 3513935247 | POWELL (SWD)             | 1.000000 | N/A       | SAME       | SAME       | OK | TEXAS   | 23 | 4N  | 13E |               | UPPER MORROW  | PANTERA ENERGY COMPANY                |
| 3513935830 | POWELL B-1               | 0.969557 | 0.9340098 | 0.82477681 | 0.82477681 | OK | TEXAS   | 25 | 6N  | 12E |               | UPPER MORROW  | PANTERA ENERGY COMPANY                |
| 3513920769 | POWELL C-1               | 1.000000 | 0.875000  | SAME       | SAME       | OK | TEXAS   | 35 | 4N  | 13E |               | UPPER MORROW  | PANTERA ENERGY COMPANY                |
| 1517520860 | POWELL D-2               | 0.500000 | 0.437500  | SAME       | SAME       | KS | SEWARD  | 26 | 345 | 34W |               | ST. LOUIS     | PANTERA ENERGY COMPANY                |
| 3513920251 | PRICE C-1                | 1.000000 | 0.875000  | SAME       | SAME       | OK | TEXAS   | 9  | 4N  | 14E |               | CHEROKEE      | PANTERA ENERGY COMPANY                |
| 3513921200 | PRICE D-2                | 0.750000 | 0.656250  | SAME       | SAME       | OK | TEXAS   | 9  | 4N  | 14E |               | CHEROKEE      | PANTERA ENERGY COMPANY                |
| 1517521317 | MORGAN B-2 (ST LOUIS)    | 1.000000 | 0.901042  | SAME       | SAME       | KS | SEWARD  | 8  | 325 | 33W |               | ST. LOUIS     | PANTERA ENERGY COMPANY                |
| 1517521611 | PRINTZ A-3 (L MORROW)    | 1.000000 | 0.875000  | SAME       | SAME       | KS | SEWARD  | 2  | 355 | 34W |               | LOWER         | PANTERA ENERGY COMPANY                |
| 3513923122 | QUIGLEY DAVIS A-2        | 0.541667 | 0.583333  | SAME       | SAME       | OK | TEXAS   | 23 | 6N  | 10E |               | TOPEKA        | PANTERA ENERGY COMPANY                |
| 3513923344 | QUIGLEY DAVIS A-3        | 1.000000 | 0.541667  | TBD        | TBD        | OK | TEXAS   | 23 | 6N  | 10E | SW            | TOPEKA        | PANTERA ENERGY COMPANY                |
| 3500723305 | RADCLIFF A-1             | 1.000000 | 0.808438  | SAME       | SAME       | OK | BEAVER  | 23 | 6N  | 23E |               | L MORROW & U  | PANTERA ENERGY COMPANY                |
| 1517521332 | MORGAN B-3 (ST LOUIS)    | 1.000000 | 0.901042  | SAME       | SAME       | KS | SEWARD  | 8  | 325 | 33W |               | ST. LOUIS     | PANTERA ENERGY COMPANY                |
| 1505500385 | RAMSEY 1                 | 0.250000 | 0.218750  | SAME       | SAME       | KS | FINNEY  | 10 | 235 | 34W |               | CHASE         | SCOUT ENERGY MANAGEMENT LLC           |
| 1505521254 | RAMSEY GAS UNIT 2H-1     | 1.000000 | 0.218750  | SAME       | SAME       | KS | FINNEY  | 10 | 235 | 34W |               | CHASE         | SCOUT ENERGY MANAGEMENT LLC           |
| 1518921609 | RATCLIFF B-2             | 1.000000 | 0.875000  | SAME       | SAME       | KS | STEVENS | 18 | 335 | 37W | NESWSW        | LOWER         | PANTERA ENERGY COMPANY                |
| 1518922148 | RATCLIFF B-3 (L MORROW)  | 1.000000 | 0.875000  | SAME       | SAME       | KS | STEVENS | 18 | 335 | 37W |               | LOWER         | PANTERA ENERGY COMPANY                |
| 3500722579 | RAVENSCROFT 13-2         | 0.000000 | 0.015625  | SAME       | SAME       | OK | BEAVER  | 13 | 2N  | 20E | SWSW          | LOWER         | HUNTINGTON ENERGY LLC                 |
| 1506721233 | RAY 1-35                 | 0.215625 | 0.237500  | SAME       | SAME       | KS | GRANT   | 35 | 29S | 35W | SE SE NW      | CHESTER       | DUNNE EQUITIES OPERATING INCORPORATED |

Exhibit A-1 - Wells and Units to Assignment, Conveyance and Bill of Sale between PanHugoton Partners LLC and BCE-Mach LLC

| Well/Unit   | Acres                       | Operator    | State | County   | Section | Range | Township | Block | Company |     |               |                                 |
|-------------|-----------------------------|-------------|-------|----------|---------|-------|----------|-------|---------|-----|---------------|---------------------------------|
| 3513920778  | NICHOLAS B-1                | 1.000000    | SAME  | 0.875327 | SAME    | OK    | TEXAS    | 24    | 4N      | 12E | MORROW        | PANTERA ENERGY COMPANY          |
| 1505520691  | REEVE FEDERAL 32-2          | 1.000000    | SAME  | 0.875000 | SAME    | KS    | FINNEY   | 32    | 25S     | 34W | CHASE GROVE   | PANTERA ENERGY COMPANY          |
| 3500722104  | PLETT B-1                   | 1.000000    | SAME  | 0.816895 | SAME    | OK    | BEAVER   | 23    | 5N      | 21E | UPPER CHESTER | PANTERA ENERGY COMPANY          |
| 1505510017  | REEVE, CL 2                 | 1.000000    | SAME  | 0.875000 | SAME    | KS    | FINNEY   | 7     | 26S     | 34W | MORROW-MISS   | PANTERA ENERGY COMPANY          |
| 3500724931  | PLETT TRUST A-1 (CHESTER)   | 1.000000    | SAME  | 0.781498 | SAME    | OK    | BEAVER   | 27    | 5N      | 21E | CHESTER       | PANTERA ENERGY COMPANY          |
| 1517520009  | RICE A-1 (MORROW)           | 1.000000    | SAME  | 0.875000 | SAME    | KS    | SEWARD   | 20    | 33S     | 33W | LOWER         | PANTERA ENERGY COMPANY          |
| 1505500685  | RIGGS 1                     | 0.181053    | SAME  | 0.158422 | SAME    | KS    | FINNEY   | 6     | 26S     | 33W | PERMIAN-CIGC  | CASILLAS PETROLEUM CORPORATION  |
| 1505520786  | RIGGS 1-2                   | 0.181053    | SAME  | 0.158422 | SAME    | KS    | FINNEY   | 5     | 26S     | 33W | SENW          | CASILLAS PETROLEUM CORPORATION  |
| 1505520396  | RIGGS A-1                   | 0.181054    | SAME  | 0.158422 | SAME    | KS    | FINNEY   | 6     | 26S     | 33W | SENW          | CASILLAS PETROLEUM CORPORATION  |
| 35139395832 | RILEY E-1                   | 1.000000    | SAME  | 0.875000 | SAME    | OK    | TEXAS    | 36    | 6N      | 12E | MORROW C      | PANTERA ENERGY COMPANY          |
| 15175211594 | ROCO BLASER 1-29            | 15175211594 | SAME  | 0.370313 | SAME    | KS    | SEWARD   | 29    | 34S     | 32W | MORROW        | EDISON OPERATING COMPANY LLC    |
| 35139395253 | ROGER 1-18                  | 1.000000    | SAME  | 0.875000 | SAME    | OK    | TEXAS    | 18    | 4N      | 13E | UPPER MORROW  | PANTERA ENERGY COMPANY          |
| 1517521197  | ROONEY B 1-7                | 0.000000    | SAME  | 0.017515 | SAME    | KS    | SEWARD   | 7     | 31S     | 34W |               | BEREXCO LLC                     |
| 15175211217 | ROONEY B 2-7                | 0.000000    | SAME  | 0.017515 | SAME    | KS    | SEWARD   | 7     | 31S     | 34W |               | BEREXCO LLC                     |
| 1517521381  | ROONEY B 3-7                | 0.000000    | SAME  | 0.017515 | SAME    | KS    | SEWARD   | 7     | 31S     | 34W |               | BEREXCO LLC                     |
| 1517521471  | ROONEY B 4-7                | 0.000000    | SAME  | 0.017515 | SAME    | KS    | SEWARD   | 7     | 31S     | 34W |               | BEREXCO LLC                     |
| 1509300354  | ROTH 1-7                    | 0.184711    | SAME  | 0.164971 | SAME    | KS    | KEARNEY  | 7     | 24S     | 38W | CHASE         | MCCOY PETROLEUM CORPORATION     |
| 1505521234  | ROTH 1-9                    | 0.000000    | SAME  | 0.175000 | SAME    | KS    | FINNEY   | 9     | 23S     | 34W |               | BEREXCO LLC                     |
| 1505521425  | ROTH 2-9                    | 1.000000    | SAME  | 0.875000 | SAME    | KS    | FINNEY   | 9     | 23S     | 34W |               | BEREXCO LLC                     |
| 3500724440  | SAGER 2                     | 0.000000    | SAME  | 0.013672 | SAME    | OK    | BEAVER   | 29    | 2N      | 22E | COUNCIL GROVE | PANTERA ENERGY COMPANY          |
| 1517521360  | MORGAN K-1A-CMANGLD-        | 1.000000    | SAME  | 0.901042 | SAME    | KS    | SEWARD   | 7     | 32S     | 33E | CHESTER       | MONTEREY PRODUCTION COMPANY LLC |
| 1517521413  | SANTA FE E-1                | 1.000000    | SAME  | 0.750000 | SAME    | KS    | SEWARD   | 6     | 32S     | 33W | CHESTER, ST   | PANTERA ENERGY COMPANY          |
| 1517521441  | SANTA FE E-2                | 1.000000    | SAME  | 0.750000 | SAME    | KS    | SEWARD   | 6     | 32S     | 33W | CHESTER       | PANTERA ENERGY COMPANY          |
| 1517521456  | SANTA FE E-3                | 1.000000    | SAME  | 0.750000 | SAME    | KS    | SEWARD   | 6     | 32S     | 33W | CHESTER       | PANTERA ENERGY COMPANY          |
| 1517521566  | SANTA FE E-4 (ST GENEVIEVE) | 1.000000    | SAME  | 0.750000 | SAME    | KS    | SEWARD   | 6     | 32S     | 33W | ST. GENEVIEVE | PANTERA ENERGY COMPANY          |
| 1517521465  | SANTA FE E-5 (SWD)          | 1.000000    | SAME  | N/A      | SAME    | KS    | SEWARD   | 6     | 32S     | 33W | PERMIAN       | PANTERA ENERGY COMPANY          |
| 1517521748  | SANTA FE LAND A-4 (CHESTER) | 1.000000    | SAME  | 0.750000 | SAME    | KS    | SEWARD   | 9     | 33S     | 33W | CHESTER       | PANTERA ENERGY COMPANY          |
| 3500736461  | SARGENT GEORGE A-2          | 0.000000    | SAME  | 0.015625 | SAME    | OK    | BEAVER   | 13    | 2N      | 20E | MORROW-       | HUNTINGTON ENERGY LLC           |
| 1505500582  | SCHEER 1                    | 1.000000    | SAME  | 0.875000 | SAME    | KS    | FINNEY   | 28    | 25S     | 33W | CHASE GROVE   | PANTERA ENERGY COMPANY          |
| 1505520319  | SCHEER 2                    | 1.000000    | SAME  | 0.875000 | SAME    | KS    | FINNEY   | 28    | 25S     | 33W | COUNCIL GROVE | PANTERA ENERGY COMPANY          |
| 1505520831  | SCHEER 3-28                 | 1.000000    | SAME  | 0.875000 | SAME    | KS    | FINNEY   | 28    | 25S     | 33W | DEEP          | PANTERA ENERGY COMPANY          |
| 3513920209  | SHACKELFORD A-1             | 1.000000    | SAME  | 0.875000 | SAME    | OK    | TEXAS    | 22    | 4N      | 13E | CHEROKEE 2    | PANTERA ENERGY COMPANY          |
| 3513922913  | SHACKELFORD A-2 (CHEROKEE)  | 1.000000    | SAME  | 0.875000 | SAME    | OK    | TEXAS    | 22    | 4N      | 13E | CHEROKEE      | PANTERA ENERGY COMPANY          |
| 1505500479  | SHARER 1                    | 1.000000    | SAME  | 0.875000 | SAME    | KS    | FINNEY   | 15    | 24S     | 34W | CHASE GROVE   | PANTERA ENERGY COMPANY          |
| 1505520737  | SHARER 3-15                 | 1.000000    | SAME  | 0.875000 | SAME    | KS    | FINNEY   | 15    | 24S     | 34W | DEEP          | PANTERA ENERGY COMPANY          |
| 1505520342  | SHARER D-1-15               | 1.000000    | SAME  | 0.875000 | SAME    | KS    | FINNEY   | 15    | 24S     | 34W | COUNCIL GROVE | PANTERA ENERGY COMPANY          |
| 3513921144  | SHAWVER A-1                 | 1.000000    | SAME  | 0.875000 | SAME    | OK    | TEXAS    | 1     | 3N      | 12E | UPPER MORROW  | PANTERA ENERGY COMPANY          |
| 3513921488  | SHAWVER A-2                 | 1.000000    | SAME  | 0.875000 | SAME    | OK    | TEXAS    | 1     | 3N      | 12E | MORROW &      | PANTERA ENERGY COMPANY          |
| 1518920427  | SHELL 3-13                  | 0.878052    | SAME  | 0.768539 | SAME    | KS    | STEVENS  | 13    | 33S     | 38W | LOWER         | PANTERA ENERGY COMPANY          |
| 3500724329  | PLETT TRUST B-1 (CHESTER)   | 0.735797    | SAME  | 0.628493 | SAME    | OK    | BEAVER   | 26    | 5N      | 21E | CHESTER       | PANTERA ENERGY COMPANY          |
| 1517521674  | PRIEFERT D-1 (U LANSING)    | 1.000000    | SAME  | 0.875000 | SAME    | KS    | SEWARD   | 35    | 33S     | 33W | UPPER LANSING | PANTERA ENERGY COMPANY          |
| 3500723011  | RADKE A-1                   | 1.000000    | SAME  | 0.875000 | SAME    | OK    | BEAVER   | 31    | 6N      | 20E | LOWER CHESTER | PANTERA ENERGY COMPANY          |
| 1505520289  | SINN 2                      | 1.000000    | SAME  | 0.771094 | SAME    | KS    | FINNEY   | 33    | 25S     | 34W | CHASE GROVE   | PANTERA ENERGY COMPANY          |
| 1505520843  | SINN 3                      | 1.000000    | SAME  | 0.875000 | SAME    | KS    | FINNEY   | 33    | 25S     | 34W | COUNCIL GROVE | PANTERA ENERGY COMPANY          |
| 3513901110  | SMITH 1-26                  | 1.000000    | SAME  | 0.875000 | SAME    | OK    | TEXAS    | 26    | 4N      | 13E | MORROW        | PANTERA ENERGY COMPANY          |
| 3500724362  | SMITH AC-1 (UPPER CHESTER)  | 1.000000    | SAME  | 0.812500 | SAME    | OK    | BEAVER   | 7     | 4N      | 21E | UPPER CHESTER | PANTERA ENERGY COMPANY          |
| 1505520839  | REEVE 4-7                   | 1.000000    | SAME  | 0.875000 | SAME    | KS    | FINNEY   | 7     | 26S     | 34W | DEEP          | PANTERA ENERGY COMPANY          |
| 3500724397  | SMITH AF-1-17               | 0.500000    | SAME  | 0.406250 | SAME    | OK    | BEAVER   | 17    | 4N      | 21E | BASAL CHESTER | PANTERA ENERGY COMPANY          |
| 3513922951  | SMITH AF-1                  | 1.000000    | SAME  | 0.875000 | SAME    | OK    | TEXAS    | 30    | 4N      | 13E | UPPER MORROW  | PANTERA ENERGY COMPANY          |

Exhibit A-1 - Wells and Units to Assignment, Conveyance and Bill of Sale between PanHugoton Partners LLC and BCE-Mach LLC

|            |   |          |      |      |    |         |    |     |     |             |                |                              |
|------------|---|----------|------|------|----|---------|----|-----|-----|-------------|----------------|------------------------------|
| 1505500720 | REEVE GAS UNIT 1                                  | 1.000000 | SAME | SAME | K5 | FINNEY  | 7  | 265 | 34W | NESW        | CHASE GROUP    | PANTERA ENERGY COMPANY       |
| 1505520266 | REEVES GAS UNIT 2                                 | 1.000000 | SAME | SAME | K5 | FINNEY  | 7  | 265 | 34W | NWSE        | COUNCIL GROVE  | PANTERA ENERGY COMPANY       |
| 1518922441 | SMITH F-5   | 0.924652 | SAME | SAME | K5 | STEVENS | 25 | 315 | 39W | SE          | ST. LOUIS      | PANTERA ENERGY COMPANY       |
| 3513924119 | SMITH L-1   | 1.000000 | SAME | SAME | OK | TEXAS   | 5  | 3N  | 14E | NW NE SW NE | LOWER          | PANTERA ENERGY COMPANY       |
| 3513924122 | SMITH M-1   | 1.000000 | SAME | SAME | OK | TEXAS   | 18 | 4N  | 13E | S S NE SE   | COUNCIL GROVE  | PANTERA ENERGY COMPANY       |
| 1518922398 | SMITH F-4   | 0.924652 | SAME | SAME | K5 | STEVENS | 36 | 315 | 39W | NE          | ST. LOUIS      | PANTERA ENERGY COMPANY       |
| 3500724376 | SMITH TRUST AE-1                                  | 1.000000 | SAME | SAME | OK | BEAVER  | 8  | 4N  | 21E |             | BASAL CHESTER  | PANTERA ENERGY COMPANY       |
| 3500722754 | SMITH W-1   | 1.000000 | SAME | SAME | OK | BEAVER  | 17 | 4N  | 21E |             | UPPER CHESTER  | PANTERA ENERGY COMPANY       |
| 1518921393 | SMITH, R. 1                                       | 0.500000 | SAME | SAME | OK | BEAVER  | 5  | 4N  | 21E |             | UPPER CHESTER  | PANTERA ENERGY COMPANY       |
| 3500721686 | SMYRES 1  | 0.230000 | SAME | SAME | K5 | STEVENS | 15 | 34S | 39W |             | MORROW         | EDISON OPERATING COMPANY LLC |
| 1508121071 | SOUTH EUBANK WATERFLOOD A-2                       | 0.138641 | SAME | SAME | OK | BEAVER  | 16 | 5N  | 21E |             | CHESTER        | OIL FIELD PRODUCTION INC     |
| 1508121071 | SOUTH EUBANK WATERFLOOD A-2 (A/K/A LEATHERS LAND) | 0.138641 | SAME | SAME | K5 | HASKELL | 10 | 30S | 34W |             | CHESTER/MORRO  | EDISON OPERATING COMPANY LLC |
| 1508121076 | SOUTH EUBANK WATERFLOOD A-3                       | 0.138641 | SAME | SAME | K5 | HASKELL | 10 | 30S | 34W | N SE SE NW  |                | EDISON OPERATING COMPANY LLC |
| 1508121078 | SOUTH EUBANK WATERFLOOD A-4 (A/K/A MURPHY D-4)    | 0.138641 | SAME | SAME | K5 | HASKELL | 10 | 30S | 34W |             | CHESTER/MORRO  | EDISON OPERATING COMPANY LLC |
| 1508121078 | SOUTH EUBANK WATERFLOOD D-4                       | 0.138641 | SAME | SAME | K5 | HASKELL | 34 | 29S | 34W | SW NW NW    |                | EDISON OPERATING COMPANY LLC |
| 3500724400 | SMITH TRUST AE-3                                  | 1.000000 | SAME | SAME | K5 | HASKELL | 34 | 29S | 34W |             | CHESTER/MORRO  | EDISON OPERATING COMPANY LLC |
| 1505500546 | SPENCE 1  | 1.000000 | SAME | SAME | OK | BEAVER  | 8  | 4N  | 21E |             | UPPER CHESTER  | PANTERA ENERGY COMPANY       |
| 1505520837 | SPENCE 2-28                                       | 1.000000 | SAME | SAME | K5 | FINNEY  | 28 | 25S | 32W | NENESW      | CHASE GROUP    | PANTERA ENERGY COMPANY       |
| 1505521492 | SPENCE 3  | 1.000000 | SAME | SAME | K5 | FINNEY  | 28 | 25S | 32W | SWNENE      | COUNCIL GROVE  | PANTERA ENERGY COMPANY       |
| 1517500118 | SALLEY A-1  | 1.000000 | SAME | SAME | K5 | SEWARD  | 35 | 33S | 33W |             | DEEP           | PANTERA ENERGY COMPANY       |
| 1518922379 | SPIKES A-6 (SWD)                                  | 0.975817 | SAME | SAME | K5 | STEVENS | 21 | 31S | 38W | SE          | CHESTER        | PANTERA ENERGY COMPANY       |
| 1518921805 | SPIKES G-1  | 0.853840 | SAME | SAME | K5 | STEVENS | 17 | 31S | 38W |             | LANSING        | PANTERA ENERGY COMPANY       |
| 3513935836 | SHRAUNER B-2                                      | 1.000000 | SAME | SAME | OK | TEXAS   | 24 | 6N  | 10E |             | WABAUNSEE      | PANTERA ENERGY COMPANY       |
| 1505500539 | STALEY 1  | 1.000000 | SAME | SAME | K5 | FINNEY  | 21 | 25S | 32W |             | CHASE GROUP    | PANTERA ENERGY COMPANY       |
| 1505520387 | STALEY 2 (SWD)                                    | 1.000000 | SAME | SAME | K5 | FINNEY  | 21 | 25S | 32W | SENN        | LANSING        | PANTERA ENERGY COMPANY       |
| 1508120916 | STANTON A-2                                       | 1.000000 | SAME | SAME | K5 | HASKELL | 14 | 29S | 34W |             | MARMATON       | PANTERA ENERGY COMPANY       |
| 3513923395 | STEPHENS 10-1                                     | 1.000000 | SAME | SAME | OK | TEXAS   | 10 | 3N  | 13E | SW          | COUNCIL GROVE- | PANTERA ENERGY COMPANY       |
| 3500722038 | STICKLER 1-12                                     | 0.250000 | SAME | SAME | OK | BEAVER  | 12 | 5N  | 21E |             | CHESTER        | WILDWOOD OPERATING LLC       |
| 3500721954 | STICKLER A-1                                      | 0.747500 | SAME | SAME | OK | BEAVER  | 13 | 5N  | 21E |             | CHESTER        | PANTERA ENERGY COMPANY       |
| 3513920950 | STOKES A-1  | 1.000000 | SAME | SAME | OK | TEXAS   | 10 | 5N  | 12E |             | MORROW F       | PANTERA ENERGY COMPANY       |
| 3513922686 | SHRAUNER B-4 (TOPEKA)                             | 1.000000 | SAME | SAME | OK | TEXAS   | 24 | 6N  | 10E |             | TOPEKA         | PANTERA ENERGY COMPANY       |
| 3513935833 | SIMMONS C-1                                       | 1.000000 | SAME | SAME | OK | TEXAS   | 35 | 6N  | 12E | SWNE        | MORROW UPPER   | PANTERA ENERGY COMPANY       |
| 3513922907 | SMITH AD-3-27 (PRICE)                             | 1.000000 | SAME | SAME | OK | TEXAS   | 27 | 4N  | 13E |             | CHEROKEE       | PANTERA ENERGY COMPANY       |
| 1518922380 | SMITH F-3 (ST LOUIS)                              | 0.924652 | SAME | SAME | K5 | STEVENS | 36 | 31S | 39W |             | ST. LOUIS      | PANTERA ENERGY COMPANY       |
| 1518922426 | SWALAR A-1  | 1.000000 | SAME | SAME | K5 | STEVENS | 7  | 31S | 38W | NW          | LOWER          | PANTERA ENERGY COMPANY       |
| 1518922430 | SWALAR B-1  | 1.000000 | SAME | SAME | K5 | STEVENS | 18 | 31S | 38W | NW          | MORROW         | PANTERA ENERGY COMPANY       |
| 1517530095 | SWAN A-1  | 1.000000 | SAME | SAME | K5 | SEWARD  | 21 | 33S | 33W |             | UPPER MORROW   | PANTERA ENERGY COMPANY       |
| 3500725620 | THOMAS 1HX-35                                     | 0.001563 | SAME | SAME | OK | BEAVER  | 23 | 1N  | 20E |             | MARMATON       | RESOURCE OIL AND GAS LLC     |
| 1517521583 | TOBIAS A-1 (L MORROW)                             | 1.000000 | SAME | SAME | K5 | SEWARD  | 10 | 35S | 33W |             | LOWER          | PANTERA ENERGY COMPANY       |
| 1505500658 | TORELIN 1   | 1.000000 | SAME | SAME | K5 | FINNEY  | 15 | 26S | 32W | SENN        | CHASE GROUP    | PANTERA ENERGY COMPANY       |
| 1505520899 | TORELIN 2X-15                                     | 1.000000 | SAME | SAME | K5 | FINNEY  | 15 | 26S | 32W | NENE        | DEEP           | PANTERA ENERGY COMPANY       |
| 350073540  | TREGILLAS 8-1                                     | 1.000000 | SAME | SAME | OK | BEAVER  | 8  | 1N  | 21E |             | MORROW         | PANTERA ENERGY COMPANY       |
| 3500721965 | TRETBAR A-1                                       | 1.000000 | SAME | SAME | OK | BEAVER  | 11 | 5N  | 21E |             | UPPER CHESTER  | PANTERA ENERGY COMPANY       |
| 3513935262 | TUCKER A-2  | 1.000000 | SAME | SAME | OK | TEXAS   | 8  | 5N  | 12E |             | MORROW G 2     | PANTERA ENERGY COMPANY       |
| 1517520676 | TUCKER K-1  | 1.000000 | SAME | SAME | K5 | SEWARD  | 1  | 35S | 34W | W NW SE     | MORROW         | PANTERA ENERGY COMPANY       |
| 1517520729 | TUCKER K-2 (L MORROW)                             | 1.000000 | SAME | SAME | K5 | SEWARD  | 1  | 35S | 34W |             | LOWER          | PANTERA ENERGY COMPANY       |
| 1517521772 | TUCKER M-1 (B CHESTER)                            | 0.694845 | SAME | SAME | K5 | SEWARD  | 6  | 35S | 33W |             | BASAL CHESTER  | PANTERA ENERGY COMPANY       |
| 1505500397 | TURRENTINE 1                                      | 1.000000 | SAME | SAME | K5 | FINNEY  | 21 | 23S | 34W |             | CHASE GROUP    | PANTERA ENERGY COMPANY       |
| 1505520382 | TURRENTINE 3                                      | 1.000000 | SAME | SAME | K5 | FINNEY  | 21 | 23S | 34W | SW          | COUNCIL GROVE  | PANTERA ENERGY COMPANY       |

Exhibit A-1 - Wells and Units to Assignment, Conveyance and Bill of Sale between PanHugoton Partners LLC and BCE-Mach LLC

|            |                               |          |      |          |    |         |        |     |     |       |               |                                 |
|------------|-------------------------------|----------|------|----------|----|---------|--------|-----|-----|-------|---------------|---------------------------------|
| 1505520742 | TURRENTINE 4-21               | 1.000000 | SAME | SAME     | OK | KS      | FINNEY | 21  | 23S | 34W   | DEEP          | PANTERA ENERGY COMPANY          |
| 1513921596 | ULLOM A-3                     | 1.000000 | SAME | SAME     | OK | TEXAS   | TEXAS  | 1   | 5N  | 13E   | MORROW C      | PANTERA ENERGY COMPANY          |
| 1517520400 | UNDERWOOD A-1                 | 0.500000 | SAME | 0.437500 | KS | SEWARD  | 23     | 34S | 34S | 34W   | SW SW         | PANTERA ENERGY COMPANY          |
| 1517520421 | UNDERWOOD A-2                 | 0.500000 | SAME | 0.437500 | KS | SEWARD  | 23     | 34S | 34S | 34W   | NE SW         | PANTERA ENERGY COMPANY          |
| 1517521346 | UNDERWOOD A-3                 | 0.500000 | SAME | 0.437500 | KS | SEWARD  | 23     | 34S | 34S | 34W   | SE SE         | PANTERA ENERGY COMPANY          |
| 1517521579 | UNDERWOOD A-4                 | 0.500000 | SAME | 0.377686 | KS | SEWARD  | 23     | 34S | 34S | 34W   | E SW NE       | PANTERA ENERGY COMPANY          |
| 1517521630 | UNDERWOOD A-5                 | 0.500000 | SAME | 0.377686 | KS | SEWARD  | 23     | 34S | 34S | 34W   | C NW          | PANTERA ENERGY COMPANY          |
| 1509300400 | UNREIN 1                      | 1.000000 | SAME | 0.875000 | KS | KEARNY  | 13     | 24S | 24S | 35W   | SWSWNE        | PANTERA ENERGY COMPANY          |
| 1509320498 | UNREIN 2                      | 1.000000 | SAME | 0.875000 | KS | KEARNY  | 13     | 24S | 24S | 35W   | CHASE GROVE   | PANTERA ENERGY COMPANY          |
| 1509321482 | UNREIN 3-X                    | 1.000000 | SAME | 0.875000 | KS | KEARNY  | 13     | 24S | 24S | 35W   | NW            | PANTERA ENERGY COMPANY          |
| 1513922872 | VAIL-GLATTHAAR A-1 (CHEROKEE) | 1.000000 | SAME | 0.874999 | OK | TEXAS   | 21     | 4N  | 13E |       | CHEROKEE      | PANTERA ENERGY COMPANY          |
| 3513922873 | VAIL-GLATTHAAR B-1 (CHEROKEE) | 1.000000 | SAME | 0.812500 | OK | TEXAS   | 22     | 4N  | 13E |       | CHEROKEE      | PANTERA ENERGY COMPANY          |
| 3500721012 | VAN DEBURGH A-1               | 1.000000 | SAME | 0.826875 | OK | BEAVER  | 3      | 3N  | 22E |       | L MORROW & U  | PANTERA ENERGY COMPANY          |
| 3500723244 | VANDEBURGH C-1                | 1.000000 | SAME | 0.826875 | OK | BEAVER  | 3      | 3N  | 22E |       | LOWER         | PANTERA ENERGY COMPANY          |
| 1518922447 | WALKER E-1 (SWD)              | 1.000000 | N/A  |          | KS | STEVENS | 12     | 32S | 32S | 36W   | SW            | PANTERA ENERGY COMPANY          |
| 1517520528 | SPEAKMAN A-1                  | 1.000000 | SAME | 0.875000 | KS | SEWARD  | 2      | 33S | 33S | 34W   | ST. LOUIS     | PANTERA ENERGY COMPANY          |
| 1505522325 | SPENCE 4-28                   | 1.000000 | SAME | 0.875000 | KS | FINNEY  | 28     | 25S | 25S | 32W   | NW NE SSE SE  | PANTERA ENERGY COMPANY          |
| 3513922288 | WELSH B-2                     | 1.000000 | SAME | 0.812500 | OK | TEXAS   | 21     | 6N  | 10E |       | WAB,TPKA,GR-  | PANTERA ENERGY COMPANY          |
| 1505500474 | STONE 1                       | 1.000000 | SAME | 0.875000 | KS | FINNEY  | 10     | 24S | 24S | 34W   | CHASE GROVE   | PANTERA ENERGY COMPANY          |
| 1505520361 | STONE 2                       | 1.000000 | SAME | 0.875000 | KS | FINNEY  | 10     | 24S | 24S | 34W   | W2            | PANTERA ENERGY COMPANY          |
| 1505520746 | STONE 3-10                    | 1.000000 | SAME | 0.875000 | KS | FINNEY  | 10     | 24S | 24S | 34W   | DEEP          | PANTERA ENERGY COMPANY          |
| 1518921302 | SULLIVAN B-1                  | 0.833333 | SAME | 0.729167 | KS | STEVENS | 35     | 34S | 34S | 39W   | MORROW 'G'    | PANTERA ENERGY COMPANY          |
| 3500722085 | WHISENANT 1-21                | 0.250000 | SAME | 0.203125 | OK | BEAVER  | 21     | 5N  | 21E |       | CHESTER       | MONTEREY PRODUCTION COMPANY LLC |
| 3500722029 | WHISENANT A-1                 | 0.735797 | SAME | 0.628493 | OK | BEAVER  | 26     | 5N  | 21E |       | UPPER CHESTER | PANTERA ENERGY COMPANY          |
| 3513922684 | WHISENAND 1-17 (TOPEKA)       | 0.436822 | SAME | 0.436822 | OK | TEXAS   | 17     | 6N  | 11E |       | TOPEKA        | PANTERA ENERGY COMPANY          |
| 1509320465 | WHITE 2                       | 0.500000 | SAME | 0.437500 | KS | KEARNY  | 1      | 24S | 36W |       | COUNCIL GROVE | PANTERA ENERGY COMPANY          |
| 1509321493 | WHITE 3                       | 0.500000 | SAME | 0.437500 | KS | KEARNY  | 1      | 24S | 36W | SE    | CHASE         | PANTERA ENERGY COMPANY          |
| 1509300425 | WHITE, O 1                    | 0.500000 | SAME | 0.437500 | KS | KEARNY  | 1      | 24S | 36W | NE    | CHASE GROVE   | PANTERA ENERGY COMPANY          |
| 3500723095 | WIENS D-1                     | 0.427516 | SAME | 0.351785 | OK | BEAVER  | 9      | 5N  | 21E |       | UPPER CHESTER | PANTERA ENERGY COMPANY          |
| 3500724333 | WILLIAMS D-1                  | 0.925000 | SAME | 0.812500 | OK | BEAVER  | 4      | 3N  | 22E | SE    | MORROW        | PANTERA ENERGY COMPANY          |
| 3513921236 | WILSON 1, A-5                 | 1.000000 | SAME | 0.875000 | OK | TEXAS   | 23     | 4N  | 13E |       |               | PANTERA ENERGY COMPANY          |
| 3513900161 | WILSON 1-23 (MARMATON)        | 1.000000 | SAME | 0.875000 | OK | TEXAS   | 23     | 4N  | 14E |       | MARMATON      | PANTERA ENERGY COMPANY          |
| 3500721736 | WINDSOR A-1                   | 0.750000 | SAME | 0.656250 | OK | BEAVER  | 34     | 6N  | 20E |       | UPPER CHESTER | PANTERA ENERGY COMPANY          |
| 3500723979 | WINDSOR B-1 (L CHESTER)       | 1.000000 | SAME | 0.812500 | OK | BEAVER  | 10     | 5N  | 20E |       | LOWER CHESTER | PANTERA ENERGY COMPANY          |
| 3500724457 | WINDSOR B-2                   | 1.000000 | SAME | 0.812500 | OK | BEAVER  | 10     | 5N  | 20E |       | UPPER CHESTER | PANTERA ENERGY COMPANY          |
| 1518900146 | WING 1                        | 0.000000 | SAME | 0.007813 | KS | STEVENS | 33     | 32S | 36W | SW NE |               | SCOUT ENERGY MANAGEMENT LLC     |
| 1518920901 | WING 1-33                     | 0.000000 | SAME | 0.007813 | KS | STEVENS | 33     | 32S | 36W | SWNW  |               | EDISON OPERATING COMPANY LLC    |
| 1518922518 | WING 2-33                     | 0.000000 | SAME | 0.007813 | KS | STEVENS | 33     | 32S | 36W | SWSW  |               | EDISON OPERATING COMPANY LLC    |
| 3513935272 | WOODWARD 3-4                  | 1.000000 | SAME | 0.879296 | OK | TEXAS   | 4      | 5N  | 12E |       | MORROW F      | PANTERA ENERGY COMPANY          |
| 1517521690 | WYATT A-1 (U CHESTER)         | 1.000000 | SAME | 0.875000 | KS | SEWARD  | 25     | 33S | 33W |       | UPPER CHESTER | PANTERA ENERGY COMPANY          |
| 1518922749 | WETTSTEIN 1-3                 | 0.000000 | SAME | 0.030000 | KS | STEVENS | 3      | 35S | 35W |       | CHESTER       | STONE OAK OPERATING LLC         |
| 1517521520 | WETTSTEIN A-3 (ST GENEVIEVE)  | 1.000000 | SAME | 0.875000 | KS | SEWARD  | 10     | 34S | 34W |       | ST. GENEVIEVE | PANTERA ENERGY COMPANY          |
| 1517521565 | WETTSTEIN A-4                 | 1.000000 | SAME | 0.875000 | KS | SEWARD  | 10     | 34S | 34W |       | ST. GENEVIEVE | PANTERA ENERGY COMPANY          |
| 3500721330 | WILLIAMS 1L-9                 | 0.925000 | SAME | 0.764859 | OK | BEAVER  | 9      | 3N  | 22E | 22ECM | multiple      | PANTERA ENERGY COMPANY          |
| 3500723187 | WILLIAMS 1-2 (CHESTER)        | 0.925000 | SAME | 0.764859 | OK | BEAVER  | 9      | 3N  | 22E |       | CHESTER       | PANTERA ENERGY COMPANY          |
| 3500724339 | WILLIAMS 1-5                  | 0.925000 | SAME | 0.764859 | OK | BEAVER  | 9      | 3N  | 22E | SE    | HART          | PANTERA ENERGY COMPANY          |
| 1508120224 | YUNCKER 4-14 (KANSAS CITY)    | 1.000000 | SAME | 0.875000 | KS | HASKELL | 14     | 29S | 34W |       | KANSAS CITY   | PANTERA ENERGY COMPANY          |
| 1508120235 | YUNCKER 6-14                  | 1.000000 | SAME | 0.875000 | KS | HASKELL | 14     | 29S | 34W |       | MORROW        | PANTERA ENERGY COMPANY          |
| 1508122265 | KMU 14-8R WSW                 | 1.000000 | SAME | 0.000000 | KS | HASKELL | 14     | 29S | 34W |       | NWSESENE      | PANTERA ENERGY COMPANY          |
| 1508120207 | KMU 14-9 (YUNCKER OWWO 3-14)  | 1.000000 | SAME | 0.875000 | KS | HASKELL | 14     | 29S | 34W |       | SWNE          | PANTERA ENERGY COMPANY          |