

KANSAS CORPORATION COMMISSION  
OIL & GAS CONSERVATION DIVISION

Form T-1  
April 2019  
Form must be Typed  
Form must be Signed  
All blanks must be Filled

**REQUEST FOR CHANGE OF OPERATOR  
TRANSFER OF INJECTION OR SURFACE PIT PERMIT**

Form KSONA-1, Certification of Compliance with the Kansas Surface Owner Notification Act,  
MUST be submitted with this form.

Check applicable boxes:

- Oil Lease: No. of Oil Wells \_\_\_\_\_ \*\*
- Gas Lease: No. of Gas Wells \_\_\_\_\_ \*\*
- Gas Gathering System: \_\_\_\_\_
- Saltwater Disposal Well - Permit No.: \_\_\_\_\_  
Spot Location: \_\_\_\_\_ feet from  N /  S Line  
\_\_\_\_\_ feet from  E /  W Line
- Enhanced Recovery Project Permit No.: \_\_\_\_\_  
Entire Project:  Yes  No  
Number of Injection Wells \_\_\_\_\_ \*\*

Field Name: \_\_\_\_\_

**\*\* Side Two Must Be Completed.**

Effective Date of Transfer: \_\_\_\_\_

KS Dept of Revenue Lease No.: \_\_\_\_\_

Lease Name: \_\_\_\_\_

\_\_\_\_ - \_\_\_\_ - \_\_\_\_ - \_\_\_\_ Sec. \_\_\_\_ Twp. \_\_\_\_ R. \_\_\_\_  E  W

Legal Description of Lease: \_\_\_\_\_

County: \_\_\_\_\_

Production Zone(s): \_\_\_\_\_

Injection Zone(s): \_\_\_\_\_

Surface Pit Permit No.: \_\_\_\_\_  
(API No. if Drill Pit, WO or Haul)

\_\_\_\_\_ feet from  N /  S Line of Section

\_\_\_\_\_ feet from  E /  W Line of Section

Type of Pit:  Emergency  Burn  Settling  Haul-Off  Workover  Drilling

Past Operator's License No. \_\_\_\_\_

Contact Person: \_\_\_\_\_

Past Operator's Name & Address: \_\_\_\_\_

Phone: \_\_\_\_\_

Title: \_\_\_\_\_

Date: \_\_\_\_\_

Signature: \_\_\_\_\_

New Operator's License No. \_\_\_\_\_

Contact Person: \_\_\_\_\_

New Operator's Name & Address: \_\_\_\_\_

Phone: \_\_\_\_\_

New Operator's Email: \_\_\_\_\_

Oil / Gas Purchaser: \_\_\_\_\_

Date: \_\_\_\_\_

Title: \_\_\_\_\_

Signature: \_\_\_\_\_

**Acknowledgment of Transfer:** The above request for transfer of injection authorization, surface pit permit # \_\_\_\_\_ has been noted, approved and duly recorded in the records of the Kansas Corporation Commission. This acknowledgment of transfer pertains to Kansas Corporation Commission records only and does not convey any ownership interest in the above injection well(s) or pit permit.

\_\_\_\_\_ is acknowledged as  
the new operator and may continue to inject fluids as authorized by

Permit No.: \_\_\_\_\_ . Recommended action: \_\_\_\_\_

Date: \_\_\_\_\_

Authorized Signature

\_\_\_\_\_ is acknowledged as  
the new operator of the above named lease containing the surface pit

permitted by No.: \_\_\_\_\_ .

Date: \_\_\_\_\_

Authorized Signature

DISTRICT \_\_\_\_\_ EPR \_\_\_\_\_ PRODUCTION \_\_\_\_\_ UIC \_\_\_\_\_



KANSAS CORPORATION COMMISSION  
OIL & GAS CONSERVATION DIVISION

Form KSONA-1

July 2021

Form Must Be Typed

Form must be Signed

All blanks must be Filled

**CERTIFICATION OF COMPLIANCE WITH THE  
KANSAS SURFACE OWNER NOTIFICATION ACT**

*This form must be submitted with all Forms C-1 (Notice of Intent to Drill); CB-1 (Cathodic Protection Borehole Intent); T-1 (Request for Change of Operator Transfer of Injection or Surface Pit Permit); and CP-1 (Well Plugging Application). Any such form submitted without an accompanying Form KSONA-1 will be returned.*

Select the corresponding form being filed:  C-1 (Intent)  CB-1 (Cathodic Protection Borehole Intent)  T-1 (Transfer)  CP-1 (Plugging Application)

OPERATOR: License # \_\_\_\_\_

Name: \_\_\_\_\_

Address 1: \_\_\_\_\_

Address 2: \_\_\_\_\_

City: \_\_\_\_\_ State: \_\_\_\_\_ Zip: \_\_\_\_\_ + \_\_\_\_\_

Contact Person: \_\_\_\_\_

Phone: ( \_\_\_\_\_ ) \_\_\_\_\_ Fax: ( \_\_\_\_\_ ) \_\_\_\_\_

Email Address: \_\_\_\_\_

Well Location:

\_\_\_\_ - \_\_\_\_ - \_\_\_\_ - \_\_\_\_ Sec. \_\_\_\_ Twp. \_\_\_\_ S. R. \_\_\_\_  East  West

County: \_\_\_\_\_

Lease Name: \_\_\_\_\_ Well #: \_\_\_\_\_

*If filing a Form T-1 for multiple wells on a lease, enter the legal description of the lease below:*

**Surface Owner Information:**

Name: \_\_\_\_\_

Address 1: \_\_\_\_\_

Address 2: \_\_\_\_\_

City: \_\_\_\_\_ State: \_\_\_\_\_ Zip: \_\_\_\_\_ + \_\_\_\_\_

*When filing a Form T-1 involving multiple surface owners, attach an additional sheet listing all of the information to the left for each surface owner. Surface owner information can be found in the records of the register of deeds for the county, and in the real estate property tax records of the county treasurer.*

*If this form is being submitted with a Form C-1 (Intent) or CB-1 (Cathodic Protection Borehole Intent), you must supply the surface owners and the KCC with a plat showing the predicted locations of lease roads, tank batteries, pipelines, and electrical lines. The locations shown on the plat are preliminary non-binding estimates. The locations may be entered on the Form C-1 plat, Form CB-1 plat, or a separate plat may be submitted.*

**Select one of the following:**

- I certify that, pursuant to the Kansas Surface Owner Notice Act (see Chapter 55 of the Kansas Statutes Annotated), I have provided the following to the surface owner(s) of the land upon which the subject well is or will be located: 1) a copy of the Form C-1, Form CB-1, Form T-1, or Form CP-1 that I am filing in connection with this form; 2) if the form being filed is a Form C-1 or Form CB-1, the plat(s) required by this form; and 3) my operator name, address, phone number, fax, and email address.
- I have not provided this information to the surface owner(s). I acknowledge that, because I have not provided this information, the KCC will be required to send this information to the surface owner(s). To mitigate the additional cost of the KCC performing this task, I acknowledge that I must provide the name and address of the surface owner by filling out the top section of this form and that I am being charged a \$30.00 handling fee, payable to the KCC, which is enclosed with this form.

*If choosing the second option, submit payment of the \$30.00 handling fee with this form. If the fee is not received with this form, the KSONA-1 form and the associated Form C-1, Form CB-1, Form T-1, or Form CP-1 will be returned.*

I hereby certify that the statements made herein are true and correct to the best of my knowledge and belief.

Date: \_\_\_\_\_ Signature of Operator or Agent: \_\_\_\_\_ Title: \_\_\_\_\_



STATE OF KANSAS, LOGAN COUNTY  
 This instrument was filed for record on  
 October 16, 2024 1:57 PM and recorded in  
 Book 208 of Page 176 - 178  
 Fees: \$55.00 202400716



208 176

Indexed  
 Verified

*Joyce L. Bosserman*

Joyce L. Bosserman, Register of Deeds

**ASSIGNMENT OF WORKING INTERESTS IN  
 OIL AND GAS LEASES**

In consideration of \$10 and other good and valuable consideration, **PostRock Cardinals LLC** (“Assignor”), hereby sells, assigns, transfers, and sets over unto the following-tabulated persons (collectively, “Assignees”) in the percentages set forth next to their name, all of Assignor’s working interest in and to the oil and gas leases (“Leases”) situated in **Logan County, Kansas**, described on Exhibit A, attached hereto and made part hereof:

PetroPro Petroleum LLC	100.00%
<b>TOTAL</b>	<b>100.00%</b>

together with a like percentage working interest in all rights and property incident and appurtenant to the Leases, including all of Assignor’s working interest in and to all wells, whether oil and/or gas, disposal or injection wells, gathering lines or other pipelines, tanks, compressors, storage vessels, separators, rods, tubing, pumps, pumping units, electric boxes, motors, casing, and all other incident and appurtenant equipment and person property.

This assignment is made and delivered without warranty of any kind, express or implied, and Assignor expressly **DISCLAIMS ANY AND ALL WARRANTIES OF TITLE, MERCHANTABILITY OR FITNESS FOR PARTICULAR PURPOSES, OR ANY OTHER STATUTORY WARRANTY RELATED TO THE INTERESTS HEREIN ASSIGNED.** Assignees acknowledge that Assignor’s interest in the Leases, and the rights and property incident and appurtenant thereto are being sold and assigned “AS IS”, “WHERE IS”, and “WITH ALL FAULTS.”

This assignment is made subject to the terms and conditions of the Leases and royalty stated therein, all burdens, encumbrances, and overriding royalty interests appearing of record, and that certain Participation Agreement and Joint Operating Agreement entered into by and between Assignor and Assignees:

IN WITNESS WHEREOF, this Assignment is dated as of the date of acknowledgement below, but is effective for all purposes as of ~~December 31, 2023.~~

*August 1, 2024*

PostRock Cardinals LLC

By: *Harrison Gilliland*  
 Harrison Gilliland, Manager


**ACKNOWLEDGEMENT**

STATE OF KANSAS            )  
   ) ss.  
 COUNTY OF ROOKS         )

This instrument was acknowledged before me on this 25 day of September, 2024, by Harrison Gilliland, as Manager of PostRock Cardinals LLC, a Kansas Limited Liability Company, on behalf of said company.

My appointment expires:

*[Signature]*  
 Notary Public





## EXHIBIT 'A'

Lease Name	Date	Lessor	Lessee	Book/Page(s)	Legal Description	County	State
Wing - Dvorachek	October 15, 2013	John F. Wing Living Trust dated 3-15-99	Ritchie Exploration, Inc.	167/774-776	Insofar and only insofar as said lease covers the South Half of the Southwest Quarter of the Northwest Quarter of the Northwest Quarter (S/2 SW/4 NW/4 NW/4); the Northwest Quarter of the Southwest Quarter of the Northwest Quarter (NW/4 SW/4 NW/4); the North Half of the Southwest Quarter of the Southwest Quarter of the Northwest Quarter (N/2 SW/4 SW/4 NW/4) and the West Half of the West Half of the Northeast Quarter of the Southwest Quarter of the Northwest Quarter (W/2 W/2 NE/4 SW/4 NW/4) of Section 26, Township 15 South, Range 36 West, Logan County, Kansas	Logan	KS
Wing - Dvorachek	August 29, 2014	Margaret Richardson	Ritchie Exploration, Inc.	171/315-317	Insofar and only insofar as said lease covers the Southeast Quarter of the Southeast Quarter of the Northeast Quarter of the Northeast Quarter (SE/4 SE/4 NE/4 NE/4); the East Half of the Southwest Quarter of the Southeast Quarter of the Northeast Quarter of the Northeast Quarter (E/2 SW/4 SE/4 NE/4 NE/4); the Northeast Quarter of the Southeast Quarter of the Northeast Quarter (NE/4 SE/4 NE/4); the East Half of the Northwest Quarter of the Southeast Quarter of the Southeast Quarter of the Northeast Quarter (E/2 NW/4 SE/4 NE/4) and the Northeast Quarter of the Southeast Quarter of the Southeast Quarter of the Northeast Quarter (NE/4 SE/4 SE/4 NE/4) of Section 27, Township 15 South, Range 36 West, Logan County, Kansas	Logan	KS
Wing - Dvorachek	August 12, 2014	Nancy D. Brewer and Darrel Brewer, her husband	Ritchie Exploration, Inc.	171/83-85	Insofar and only insofar as said lease covers the Southeast Quarter of the Southeast Quarter of the Northeast Quarter of the Northeast Quarter (SE/4 SE/4 NE/4 NE/4); the East Half of the Southwest Quarter of the Southeast Quarter of the Northeast Quarter of the Northeast Quarter (E/2 SW/4 SE/4 NE/4 NE/4); the Northeast Quarter of the Southeast Quarter of the Northeast Quarter (NE/4 SE/4 NE/4); the East Half of the Northwest Quarter of the Southeast Quarter of the Southeast Quarter of the Northeast Quarter (E/2 NW/4 SE/4 NE/4) and the Northeast Quarter of the Southeast Quarter of the Southeast Quarter of the Northeast Quarter (NE/4 SE/4 SE/4 NE/4) of Section 27, Township 15 South, Range 36 West, Logan County, Kansas	Logan	KS

Wing - Dvorachek	August 7, 2014	Harold Dvorachek and Cynthia Dvorachek, his wife	Ritchie Exploration, Inc.	171/86-88	Insofar and only insofar as said lease covers the Southeast Quarter of the Southeast Quarter of the Northeast Quarter of the Northeast Quarter (SE/4 SE/4 NE/4 NE/4); the East Half of the Southwest Quarter of the Southeast Quarter of the Northeast Quarter of the Northeast Quarter (E/2 SW/4 SE/4 NE/4 NE/4); the Northeast Quarter of the Southeast Quarter of the Northeast Quarter (NE/4 SE/4 NE/4); the East Half of the Northwest Quarter of the Southeast Quarter of the Southeast Quarter of the Northeast Quarter (E/2 NW/4 SE/4 SE/4 NE/4) and the Northeast Quarter of the Southeast Quarter of the Southeast Quarter of the Northeast Quarter (NE/4 SE/4 SE/4 NE/4) of Section 27, Township 15 South, Range 36 West, Logan County, Kansas	Logan	KS
Wing - Dvorachek	August 15, 2014	Susan Weisenberger	Ritchie Exploration, Inc.	171/312-314	Insofar and only insofar as said lease covers the Southeast Quarter of the Southeast Quarter of the Northeast Quarter of the Northeast Quarter (SE/4 SE/4 NE/4 NE/4); the East Half of the Southwest Quarter of the Southeast Quarter of the Northeast Quarter of the Northeast Quarter (E/2 SW/4 SE/4 NE/4 NE/4); the Northeast Quarter of the Southeast Quarter of the Northeast Quarter (NE/4 SE/4 NE/4); the East Half of the Northwest Quarter of the Southeast Quarter of the Southeast Quarter of the Northeast Quarter (E/2 NW/4 SE/4 SE/4 NE/4) and the Northeast Quarter of the Southeast Quarter of the Southeast Quarter of the Northeast Quarter (NE/4 SE/4 SE/4 NE/4) of Section 27, Township 15 South, Range 36 West, Logan County, Kansas	Logan	KS



STATE OF KANSAS, LOGAN COUNTY  
 This instrument was filed for record on  
 October 16, 2024 1:57 PM and recorded in  
 Book 208 of Page 173 - 175  
 Fees: \$55.00 202400715



208 173

Indexed  
 Verified

*Joyce L. Bosserman*

Joyce L. Bosserman, Register of Deeds

**ASSIGNMENT OF WORKING INTERESTS IN  
 OIL AND GAS LEASES**

In consideration of \$10 and other good and valuable consideration, Craig McClure (“Assignor”), hereby sells, assigns, transfers, and sets over unto the following-tabulated persons (collectively, “Assignees”) in the percentages set forth next to their name, all of Assignor’s working interest in and to the oil and gas leases (“Leases”) situated in Logan County, Kansas, described on Exhibit A, attached hereto and made part hereof:

PetroPro Petroleum LLC	100.00%
<b>TOTAL</b>	<b>100.00%</b>

together with a like percentage working interest in all rights and property incident and appurtenant to the Leases, including all of Assignor’s working interest in and to all wells, whether oil and/or gas, disposal or injection wells, gathering lines or other pipelines, tanks, compressors, storage vessels, separators, rods, tubing, pumps, pumping units, electric boxes, motors, casing, and all other incident and appurtenant equipment and person property.

This assignment is made and delivered without warranty of any kind, express or implied, and Assignor expressly DISCLAIMS ANY AND ALL WARRANTIES OF TITLE, MERCHANTABILITY OR FITNESS FOR PARTICULAR PURPOSES, OR ANY OTHER STATUTORY WARRANTY RELATED TO THE INTERESTS HEREIN ASSIGNED. Assignees acknowledge that Assignor’s interest in the Leases, and the rights and property incident and appurtenant thereto are being sold and assigned “AS IS”, “WHERE IS”, and “WITH ALL FAULTS.”

This assignment is made subject to the terms and conditions of the Leases and royalty stated therein, all burdens, encumbrances, and overriding royalty interests appearing of record, and that certain Participation Agreement and Joint Operating Agreement entered into by and between Assignor and Assignees.

IN WITNESS WHEREOF, this Assignment is dated as of the date of acknowledgement below, but is effective for all purposes as of August 1, 2024.

By: *Craig McClure*  
 Craig McClure


ACKNOWLEDGEMENT

STATE OF KANSAS )  
 ) ss.  
 COUNTY OF Sedgwick )

This instrument was acknowledged before me on this 24 day of September 2024, by Craig McClure, an individual.

My appointment expires:

*Mark Everet Schroeder*  
 Notary Public



## EXHIBIT 'A'

Lease Name	Date	Lessor	Lessee	Book/Page(s)	Legal Description	County	State
Wing - Dvorachek	October 15, 2013	John F. Wing Living Trust dated 3-15-99	Ritchie Exploration, Inc.	167/774-776	Insofar and only insofar as said lease covers the South Half of the Southwest Quarter of the Northwest Quarter of the Northwest Quarter (S/2 SW/4 NW/4 NW/4); the Northwest Quarter of the Southwest Quarter of the Northwest Quarter (NW/4 SW/4 NW/4); the North Half of the Southwest Quarter of the Southwest Quarter of the Northwest Quarter (N/2 SW/4 SW/4 NW/4) and the West Half of the West Half of the Northeast Quarter of the Southwest Quarter of the Northwest Quarter (W/2 W/2 NE/4 SW/4 NW/4) of Section 26, Township 15 South, Range 36 West, Logan County, Kansas	Logan	KS
Wing - Dvorachek	August 29, 2014	Margaret Richardson	Ritchie Exploration, Inc.	171/315-317	Insofar and only insofar as said lease covers the Southeast Quarter of the Southeast Quarter of the Northeast Quarter of the Northeast Quarter (SE/4 SE/4 NE/4 NE/4); the East Half of the Southwest Quarter of the Southeast Quarter of the Northeast Quarter of the Northeast Quarter (E/2 SW/4 SE/4 NE/4 NE/4); the Northeast Quarter of the Southeast Quarter of the Northeast Quarter (NE/4 SE/4 NE/4); the East Half of the Northwest Quarter of the Southeast Quarter of the Southeast Quarter of the Northeast Quarter (E/2 NW/4 SE/4 NE/4) and the Northeast Quarter of the Southeast Quarter of the Southeast Quarter of the Northeast Quarter (NE/4 SE/4 SE/4 NE/4) of Section 27, Township 15 South, Range 36 West, Logan County, Kansas	Logan	KS
Wing - Dvorachek	August 12, 2014	Nancy D. Brewer and Darrel Brewer, her husband	Ritchie Exploration, Inc.	171/83-85	Insofar and only insofar as said lease covers the Southeast Quarter of the Southeast Quarter of the Northeast Quarter of the Northeast Quarter (SE/4 SE/4 NE/4 NE/4); the East Half of the Southwest Quarter of the Southeast Quarter of the Northeast Quarter of the Northeast Quarter (E/2 SW/4 SE/4 NE/4 NE/4); the Northeast Quarter of the Southeast Quarter of the Northeast Quarter (NE/4 SE/4 NE/4); the East Half of the Northwest Quarter of the Southeast Quarter of the Southeast Quarter of the Northeast Quarter (E/2 NW/4 SE/4 NE/4) and the Northeast Quarter of the Southeast Quarter of the Southeast Quarter of the Northeast Quarter (NE/4 SE/4 SE/4 NE/4) of Section 27, Township 15 South, Range 36 West, Logan County, Kansas	Logan	KS

Wing - Dvorachek	August 7, 2014	Harold Dvorachek and Cynthia Dvorachek, his wife	Ritchie Exploration, Inc.	171/86-88	Insofar and only insofar as said lease covers the Southeast Quarter of the Southeast Quarter of the Northeast Quarter of the Northeast Quarter (SE/4 SE/4 NE/4 NE/4); the East Half of the Southwest Quarter of the Southeast Quarter of the Northeast Quarter of the Northeast Quarter (E/2 SW/4 SE/4 NE/4 NE/4); the Northeast Quarter of the Southeast Quarter of the Northeast Quarter (NE/4 SE/4 NE/4); the East Half of the Northwest Quarter of the Southeast Quarter of the Southeast Quarter of the Northeast Quarter (E/2 NW/4 SE/4 SE/4 NE/4) and the Northeast Quarter of the Southeast Quarter of the Southeast Quarter of the Northeast Quarter (NE/4 SE/4 SE/4 NE/4) of Section 27, Township 15 South, Range 36 West, Logan County, Kansas	Logan	KS
Wing - Dvorachek	August 15, 2014	Susan Weisenberger	Ritchie Exploration, Inc.	171/312-314	Insofar and only insofar as said lease covers the Southeast Quarter of the Southeast Quarter of the Northeast Quarter of the Northeast Quarter (SE/4 SE/4 NE/4 NE/4); the East Half of the Southwest Quarter of the Southeast Quarter of the Northeast Quarter of the Northeast Quarter (E/2 SW/4 SE/4 NE/4 NE/4); the Northeast Quarter of the Southeast Quarter of the Northeast Quarter (NE/4 SE/4 NE/4); the East Half of the Northwest Quarter of the Southeast Quarter of the Southeast Quarter of the Northeast Quarter (E/2 NW/4 SE/4 SE/4 NE/4) and the Northeast Quarter of the Southeast Quarter of the Southeast Quarter of the Northeast Quarter (NE/4 SE/4 SE/4 NE/4) of Section 27, Township 15 South, Range 36 West, Logan County, Kansas	Logan	KS



## EXHIBIT 'A'

Lease Name	Date	Lessor	Lessee	Book/Page(s)	Legal Description	County	State
Wing - Dvorachek	October 15, 2013	John F. Wing Living Trust dated 3-15-99	Ritchie Exploration, Inc.	167/774-776	Insofar and only insofar as said lease covers the South Half of the Southwest Quarter of the Northwest Quarter of the Northwest Quarter (S/2 SW/4 NW/4 NW/4); the Northwest Quarter of the Southwest Quarter of the Northwest Quarter (NW/4 SW/4 NW/4); the North Half of the Southwest Quarter of the Southwest Quarter of the Northwest Quarter (N/2 SW/4 SW/4 NW/4) and the West Half of the West Half of the Northeast Quarter of the Southwest Quarter of the Northwest Quarter (W/2 W/2 NE/4 SW/4 NW/4) of Section 26, Township 15 South, Range 36 West, Logan County, Kansas	Logan	KS
Wing - Dvorachek	August 29, 2014	Margaret Richardson	Ritchie Exploration, Inc.	171/315-317	Insofar and only insofar as said lease covers the Southeast Quarter of the Southeast Quarter of the Northeast Quarter of the Northeast Quarter (SE/4 SE/4 NE/4 NE/4); the East Half of the Southwest Quarter of the Southeast Quarter of the Northeast Quarter of the Northeast Quarter (E/2 SW/4 SE/4 NE/4 NE/4); the Northeast Quarter of the Southeast Quarter of the Northeast Quarter (NE/4 SE/4 NE/4); the East Half of the Northwest Quarter of the Southeast Quarter of the Southeast Quarter of the Northeast Quarter (E/2 NW/4 SE/4 SE/4 NE/4) and the Northeast Quarter of the Southeast Quarter of the Southeast Quarter of the Northeast Quarter (NE/4 SE/4 SE/4 NE/4) of Section 27, Township 15 South, Range 36 West, Logan County, Kansas	Logan	KS
Wing - Dvorachek	August 12, 2014	Nancy D. Brewer and Darrel Brewer, her husband	Ritchie Exploration, Inc.	171/83-85	Insofar and only insofar as said lease covers the Southeast Quarter of the Southeast Quarter of the Northeast Quarter of the Northeast Quarter (SE/4 SE/4 NE/4 NE/4); the East Half of the Southwest Quarter of the Southeast Quarter of the Northeast Quarter of the Northeast Quarter (E/2 SW/4 SE/4 NE/4 NE/4); the Northeast Quarter of the Southeast Quarter of the Northeast Quarter (NE/4 SE/4 NE/4); the East Half of the Northwest Quarter of the Southeast Quarter of the Southeast Quarter of the Northeast Quarter (E/2 NW/4 SE/4 SE/4 NE/4) and the Northeast Quarter of the Southeast Quarter of the Southeast Quarter of the Northeast Quarter (NE/4 SE/4 SE/4 NE/4) of Section 27, Township 15 South, Range 36 West, Logan County, Kansas	Logan	KS

Wing - Dvorachek	August 7, 2014	Harold Dvorachek and Cynthia Dvorachek, his wife	Ritchie Exploration, Inc.	171/86-88	Insofar and only insofar as said lease covers the Southeast Quarter of the Southeast Quarter of the Northeast Quarter of the Northeast Quarter (SE/4 SE/4 NE/4 NE/4); the East Half of the Southwest Quarter of the Southeast Quarter of the Northeast Quarter of the Northeast Quarter (E/2 SW/4 SE/4 NE/4 NE/4); the Northeast Quarter of the Southeast Quarter of the Northeast Quarter (NE/4 SE/4 NE/4); the East Half of the Northwest Quarter of the Southeast Quarter of the Southeast Quarter of the Northeast Quarter (E/2 NW/4 SE/4 SE/4 NE/4) and the Northeast Quarter of the Southeast Quarter of the Southeast Quarter of the Northeast Quarter (NE/4 SE/4 SE/4 NE/4) of Section 27, Township 15 South, Range 36 West, Logan County, Kansas	Logan	KS
Wing - Dvorachek	August 15, 2014	Susan Weisenberger	Ritchie Exploration, Inc.	171/312-314	Insofar and only insofar as said lease covers the Southeast Quarter of the Southeast Quarter of the Northeast Quarter of the Northeast Quarter (SE/4 SE/4 NE/4 NE/4); the East Half of the Southwest Quarter of the Southeast Quarter of the Northeast Quarter of the Northeast Quarter (E/2 SW/4 SE/4 NE/4 NE/4); the Northeast Quarter of the Southeast Quarter of the Northeast Quarter (NE/4 SE/4 NE/4); the East Half of the Northwest Quarter of the Southeast Quarter of the Southeast Quarter of the Northeast Quarter (E/2 NW/4 SE/4 SE/4 NE/4) and the Northeast Quarter of the Southeast Quarter of the Southeast Quarter of the Northeast Quarter (NE/4 SE/4 SE/4 NE/4) of Section 27, Township 15 South, Range 36 West, Logan County, Kansas	Logan	KS





STATE OF KANSAS, LOGAN COUNTY  
 This instrument was filed for record on  
 October 16, 2024 1:57 PM and recorded in  
 Book 208 of Page 167 - 169  
 Fees: \$55.00 202400713



208 167

**Indexed  
Verified**

*Joyce L. Bosserman*  
 Joyce L. Bosserman, Register of Deeds

**ASSIGNMENT OF WORKING INTERESTS IN  
OIL AND GAS LEASES**

In consideration of \$10 and other good and valuable consideration, Frederick F. Gorges Trust; by Frederick F. Gorges, Trustee (“Assignor”), hereby sells, assigns, transfers, and sets over unto the following-tabulated persons (collectively, “Assignees”) in the percentages set forth next to their name, all of Assignor’s working interest in and to the oil and gas leases (“Leases”) situated in **Logan County, Kansas**, described on Exhibit A, attached hereto and made part hereof:

PetroPro Petroleum LLC	100.00%
<b>TOTAL</b>	<b>100.00%</b>

together with a like percentage working interest in all rights and property incident and appurtenant to the Leases, including all of Assignor’s working interest in and to all wells, whether oil and/or gas, disposal or injection wells, gathering lines or other pipelines, tanks, compressors, storage vessels, separators, rods, tubing, pumps, pumping units, electric boxes, motors, casing, and all other incident and appurtenant equipment and person property.

This assignment is made and delivered without warranty of any kind, express or implied, and Assignor expressly **DISCLAIMS ANY AND ALL WARRANTIES OF TITLE, MERCHANTABILITY OR FITNESS FOR PARTICULAR PURPOSES, OR ANY OTHER STATUATORY WARRANTY RELATED TO THE INTERESTS HEREIN ASSIGNED.** Assignees acknowledge that Assignor’s interest in the Leases, and the rights and property incident and appurtenant thereto are being sold and assigned “AS IS”, “WHERE IS”, and “WITH ALL FAULTS.”

This assignment is made subject to the terms and conditions of the Leases and royalty stated therein, all burdens, encumbrances, and overriding royalty interests appearing of record, and that certain Participation Agreement and Joint Operating Agreement entered into by and between Assignor and Assignees.

IN WITNESS WHEREOF, this Assignment is dated as of the date of acknowledgement below, but is effective for all purposes as of August 1, 2024.

By: *Frederick F. Gorges*  
 Frederick F. Gorges, Trustee of the Frederick F. Gorges Trust


**ACKNOWLEDGEMENT**

STATE OF KANSAS )  
 ) ss.  
 COUNTY OF Ellis )

This instrument was acknowledged before me on this 23 day of September, 2024, by Fred Gorges, Trustee of the Frederick F. Gorges Trust.

My appointment expires:

*Mark Everet Schroeder*  
 Notary Public



## EXHIBIT 'A'

Lease Name	Date	Lessor	Lessee	Book/Page(s)	Legal Description	County	State
Wing - Dvorachek	October 15, 2013	John F. Wing Living Trust dated 3-15-99	Ritchie Exploration, Inc.	167/774-776	Insofar and only insofar as said lease covers the South Half of the Southwest Quarter of the Northwest Quarter of the Northwest Quarter (S/2 SW/4 NW/4 NW/4); the Northwest Quarter of the Southwest Quarter of the Northwest Quarter (NW/4 SW/4 NW/4); the North Half of the Southwest Quarter of the Southwest Quarter of the Northwest Quarter (N/2 SW/4 SW/4 NW/4) and the West Half of the West Half of the Northeast Quarter of the Southwest Quarter of the Northwest Quarter (W/2 W/2 NE/4 SW/4 NW/4) of Section 26, Township 15 South, Range 36 West, Logan County, Kansas	Logan	KS
Wing - Dvorachek	August 29, 2014	Margaret Richardson	Ritchie Exploration, Inc.	171/315-317	Insofar and only insofar as said lease covers the Southeast Quarter of the Southeast Quarter of the Northeast Quarter of the Northeast Quarter (SE/4 SE/4 NE/4 NE/4); the East Half of the Southwest Quarter of the Southeast Quarter of the Northeast Quarter of the Northeast Quarter (E/2 SW/4 SE/4 NE/4 NE/4); the Northeast Quarter of the Southeast Quarter of the Northeast Quarter (NE/4 SE/4 NE/4); the East Half of the Northwest Quarter of the Southeast Quarter of the Southeast Quarter of the Northeast Quarter (E/2 NW/4 SE/4 NE/4) and the Northeast Quarter of the Southeast Quarter of the Southeast Quarter of the Northeast Quarter (NE/4 SE/4 SE/4 NE/4) of Section 27, Township 15 South, Range 36 West, Logan County, Kansas	Logan	KS
Wing - Dvorachek	August 12, 2014	Nancy D. Brewer and Darrel Brewer, her husband	Ritchie Exploration, Inc.	171/83-85	Insofar and only insofar as said lease covers the Southeast Quarter of the Southeast Quarter of the Northeast Quarter of the Northeast Quarter (SE/4 SE/4 NE/4 NE/4); the East Half of the Southwest Quarter of the Southeast Quarter of the Northeast Quarter of the Northeast Quarter (E/2 SW/4 SE/4 NE/4 NE/4); the Northeast Quarter of the Southeast Quarter of the Southeast Quarter of the Northeast Quarter (NE/4 SE/4 NE/4); the East Half of the Northwest Quarter of the Southeast Quarter of the Southeast Quarter of the Northeast Quarter (E/2 NW/4 SE/4 NE/4) and the Northeast Quarter of the Southeast Quarter of the Southeast Quarter of the Northeast Quarter (NE/4 SE/4 SE/4 NE/4) of Section 27, Township 15 South, Range 36 West, Logan County, Kansas	Logan	KS

Wing - Dvorachek	August 7, 2014	Harold Dvorachek and Cynthia Dvorachek, his wife	Ritchie Exploration, Inc.	171/86-88	Insofar and only insofar as said lease covers the Southeast Quarter of the Southeast Quarter of the Northeast Quarter of the Northeast Quarter (SE/4 SE/4 NE/4 NE/4); the East Half of the Southwest Quarter of the Southeast Quarter of the Northeast Quarter of the Northeast Quarter (E/2 SW/4 SE/4 NE/4 NE/4); the Northeast Quarter of the Southeast Quarter of the Northeast Quarter (NE/4 SE/4 NE/4); the East Half of the Northwest Quarter of the Southeast Quarter of the Southeast Quarter of the Northeast Quarter (E/2 NW/4 SE/4 SE/4 NE/4) and the Northeast Quarter of the Southeast Quarter of the Southeast Quarter of the Northeast Quarter (NE/4 SE/4 SE/4 NE/4) of Section 27, Township 15 South, Range 36 West, Logan County, Kansas	Logan	KS
Wing - Dvorachek	August 15, 2014	Susan Weisenberger	Ritchie Exploration, Inc.	171/312-314	Insofar and only insofar as said lease covers the Southeast Quarter of the Southeast Quarter of the Northeast Quarter of the Northeast Quarter (SE/4 SE/4 NE/4 NE/4); the East Half of the Southwest Quarter of the Southeast Quarter of the Northeast Quarter of the Northeast Quarter (E/2 SW/4 SE/4 NE/4 NE/4); the Northeast Quarter of the Southeast Quarter of the Northeast Quarter (NE/4 SE/4 NE/4); the East Half of the Northwest Quarter of the Southeast Quarter of the Southeast Quarter of the Northeast Quarter (E/2 NW/4 SE/4 SE/4 NE/4) and the Northeast Quarter of the Southeast Quarter of the Southeast Quarter of the Northeast Quarter (NE/4 SE/4 SE/4 NE/4) of Section 27, Township 15 South, Range 36 West, Logan County, Kansas	Logan	KS