

KANSAS CORPORATION COMMISSION
OIL & GAS CONSERVATION DIVISION

Form T-1
April 2019
Form must be Typed
Form must be Signed
All blanks must be Filled

**REQUEST FOR CHANGE OF OPERATOR
TRANSFER OF INJECTION OR SURFACE PIT PERMIT**

Form KSONA-1, Certification of Compliance with the Kansas Surface Owner Notification Act,
MUST be submitted with this form.

Check applicable boxes:

- Oil Lease: No. of Oil Wells _____ **
- Gas Lease: No. of Gas Wells _____ **
- Gas Gathering System: _____
- Saltwater Disposal Well - Permit No.: _____
Spot Location: _____ feet from N / S Line
_____ feet from E / W Line
- Enhanced Recovery Project Permit No.: _____
Entire Project: Yes No
Number of Injection Wells _____ **

Field Name: _____

**** Side Two Must Be Completed.**

Effective Date of Transfer: _____

KS Dept of Revenue Lease No.: _____

Lease Name: _____

____ - ____ - ____ - ____ Sec. ____ Twp. ____ R. E W

Legal Description of Lease: _____

County: _____

Production Zone(s): _____

Injection Zone(s): _____

Surface Pit Permit No.: _____
(API No. if Drill Pit, WO or Haul)

_____ feet from N / S Line of Section

_____ feet from E / W Line of Section

Type of Pit: Emergency Burn Settling Haul-Off Workover Drilling

Past Operator's License No. _____

Contact Person: _____

Past Operator's Name & Address: _____

Phone: _____

Title: _____

Date: _____

Signature: _____

New Operator's License No. _____

Contact Person: _____

New Operator's Name & Address: _____

Phone: _____

New Operator's Email: _____

Oil / Gas Purchaser: _____

Date: _____

Title: _____

Signature: _____

Acknowledgment of Transfer: The above request for transfer of injection authorization, surface pit permit # _____ has been noted, approved and duly recorded in the records of the Kansas Corporation Commission. This acknowledgment of transfer pertains to Kansas Corporation Commission records only and does not convey any ownership interest in the above injection well(s) or pit permit.

_____ is acknowledged as the new operator and may continue to inject fluids as authorized by

Permit No.: _____ . Recommended action: _____

Date: _____

Authorized Signature

_____ is acknowledged as the new operator of the above named lease containing the surface pit

permitted by No.: _____ .

Date: _____

Authorized Signature

DISTRICT _____ EPR _____ PRODUCTION _____ UIC _____

*Side Two***Must Be Filed For All Wells**

KDOR Lease No.: _____

* Lease Name: _____ * Location: _____

Well No.	API No. (YR DRLD/PRE '67)	Footage from Section Line (i.e. FSL = Feet from South Line)		Type of Well (Oil/Gas/INJ/WSW)	Well Status (PROD/TA'D/Abandoned)
		<i>Circle:</i> FSL/FNL	<i>Circle:</i> FEL/FWL		
_____	_____	_____	_____	_____	_____
_____	_____	_____	_____	_____	_____
_____	_____	_____	_____	_____	_____
_____	_____	_____	_____	_____	_____
_____	_____	_____	_____	_____	_____
_____	_____	_____	_____	_____	_____
_____	_____	_____	_____	_____	_____
_____	_____	_____	_____	_____	_____
_____	_____	_____	_____	_____	_____
_____	_____	_____	_____	_____	_____
_____	_____	_____	_____	_____	_____
_____	_____	_____	_____	_____	_____
_____	_____	_____	_____	_____	_____
_____	_____	_____	_____	_____	_____
_____	_____	_____	_____	_____	_____
_____	_____	_____	_____	_____	_____
_____	_____	_____	_____	_____	_____
_____	_____	_____	_____	_____	_____
_____	_____	_____	_____	_____	_____
_____	_____	_____	_____	_____	_____
_____	_____	_____	_____	_____	_____
_____	_____	_____	_____	_____	_____
_____	_____	_____	_____	_____	_____
_____	_____	_____	_____	_____	_____
_____	_____	_____	_____	_____	_____
_____	_____	_____	_____	_____	_____
_____	_____	_____	_____	_____	_____
_____	_____	_____	_____	_____	_____
_____	_____	_____	_____	_____	_____
_____	_____	_____	_____	_____	_____
_____	_____	_____	_____	_____	_____

A separate sheet may be attached if necessary.

* When transferring a unit which consists of more than one lease please file a separate side two for each lease. If a lease covers more than one section please indicate which section each well is located.

Side Two

Must Be Filed For All Wells

KDOR Lease No.: _____

* Lease Name: _____ * Location: _____

Well No.	API No. (YR DRLD/PRE '67)	Footage from Section Line (i.e. FSL = Feet from South Line)		Type of Well (Oil/Gas/INJ/WSW)	Well Status (PROD/TA'D/Abandoned)
		Circle: FSL/FNL	Circle: FEL/FWL		
_____	_____	_____	_____	_____	_____
_____	_____	_____	_____	_____	_____
_____	_____	_____	_____	_____	_____
_____	_____	_____	_____	_____	_____
_____	_____	_____	_____	_____	_____
_____	_____	_____	_____	_____	_____
_____	_____	_____	_____	_____	_____
_____	_____	_____	_____	_____	_____
_____	_____	_____	_____	_____	_____
_____	_____	_____	_____	_____	_____
_____	_____	_____	_____	_____	_____
_____	_____	_____	_____	_____	_____
_____	_____	_____	_____	_____	_____
_____	_____	_____	_____	_____	_____
_____	_____	_____	_____	_____	_____
_____	_____	_____	_____	_____	_____
_____	_____	_____	_____	_____	_____
_____	_____	_____	_____	_____	_____
_____	_____	_____	_____	_____	_____
_____	_____	_____	_____	_____	_____
_____	_____	_____	_____	_____	_____
_____	_____	_____	_____	_____	_____
_____	_____	_____	_____	_____	_____

A separate sheet may be attached if necessary.

* When transferring a unit which consists of more than one lease please file a separate side two for each lease. If a lease covers more than one section please indicate which section each well is located.

KANSAS CORPORATION COMMISSION
OIL & GAS CONSERVATION DIVISION

Form KSONA-1

July 2021

Form Must Be Typed

Form must be Signed

All blanks must be Filled

**CERTIFICATION OF COMPLIANCE WITH THE
KANSAS SURFACE OWNER NOTIFICATION ACT**

This form must be submitted with all Forms C-1 (Notice of Intent to Drill); CB-1 (Cathodic Protection Borehole Intent); T-1 (Request for Change of Operator Transfer of Injection or Surface Pit Permit); and CP-1 (Well Plugging Application). Any such form submitted without an accompanying Form KSONA-1 will be returned.

Select the corresponding form being filed: C-1 (Intent) CB-1 (Cathodic Protection Borehole Intent) T-1 (Transfer) CP-1 (Plugging Application)

OPERATOR: License # _____

Name: _____

Address 1: _____

Address 2: _____

City: _____ State: _____ Zip: _____ + _____

Contact Person: _____

Phone: (_____) _____ Fax: (_____) _____

Email Address: _____

Well Location:

____ - ____ - ____ - ____ Sec. ____ Twp. ____ S. R. ____ East West

County: _____

Lease Name: _____ Well #: _____

If filing a Form T-1 for multiple wells on a lease, enter the legal description of the lease below:

Surface Owner Information:

Name: _____

Address 1: _____

Address 2: _____

City: _____ State: _____ Zip: _____ + _____

When filing a Form T-1 involving multiple surface owners, attach an additional sheet listing all of the information to the left for each surface owner. Surface owner information can be found in the records of the register of deeds for the county, and in the real estate property tax records of the county treasurer.

If this form is being submitted with a Form C-1 (Intent) or CB-1 (Cathodic Protection Borehole Intent), you must supply the surface owners and the KCC with a plat showing the predicted locations of lease roads, tank batteries, pipelines, and electrical lines. The locations shown on the plat are preliminary non-binding estimates. The locations may be entered on the Form C-1 plat, Form CB-1 plat, or a separate plat may be submitted.

Select one of the following:

- I certify that, pursuant to the Kansas Surface Owner Notice Act (see Chapter 55 of the Kansas Statutes Annotated), I have provided the following to the surface owner(s) of the land upon which the subject well is or will be located: 1) a copy of the Form C-1, Form CB-1, Form T-1, or Form CP-1 that I am filing in connection with this form; 2) if the form being filed is a Form C-1 or Form CB-1, the plat(s) required by this form; and 3) my operator name, address, phone number, fax, and email address.
- I have not provided this information to the surface owner(s). I acknowledge that, because I have not provided this information, the KCC will be required to send this information to the surface owner(s). To mitigate the additional cost of the KCC performing this task, I acknowledge that I must provide the name and address of the surface owner by filling out the top section of this form and that I am being charged a \$30.00 handling fee, payable to the KCC, which is enclosed with this form.

If choosing the second option, submit payment of the \$30.00 handling fee with this form. If the fee is not received with this form, the KSONA-1 form and the associated Form C-1, Form CB-1, Form T-1, or Form CP-1 will be returned.

I hereby certify that the statements made herein are true and correct to the best of my knowledge and belief.

Date: _____ Signature of Operator or Agent: _____ Title: _____

ASSIGNMENT, BILL OF SALE & CONVEYANCE

STATE OF KANSAS

§

COUNTY OF WILSON

§

§

This ASSIGNMENT, BILL OF SALE AND CONVEYANCE (this “*Assignment*”) dated as of November 8th, 2024 but to be effective as of the Effective Time insofar as provided herein, is made and executed by MCMS Oil, LLC, a Delaware limited liability company whose address is P.O. Box 52070, Houston, Texas 77052, and KSMS Oil, LLC, a Delaware limited liability company whose address is P.O. Box 52070, Houston, Texas 77052 (together as “*Assignor*”), and Bluejacket Investments, LLC a Kansas LLC (“*Assignee*”), whose address is 4582 S Ulster St, Unit 1210, Denver, CO 80237.

ARTICLE 1
ASSIGNMENT AND CONVEYANCE

Section 1.1 Purchase and Sale. By executing this Assignment in the spaces provided below Assignor and Assignee acknowledge and agree that good and valuable consideration has been paid and that Assignor has agreed to sell, transfer, convey and assign and Assignee has agreed to purchase and acquire all of Assignor’s right, title, and interest in and to the Assets (as hereinafter defined). This Assignment is subject to the terms and conditions of agreements of that certain Letter Agreement by and among Assignor and Assignee, dated as of the date first written above (the “*Letter Agreement*”). In the event of a conflict between the terms and conditions of this Assignment and the Letter Agreement, the Letter Agreement shall prevail in all respects. Notwithstanding the foregoing, third parties may rely upon this Assignment for purposes of the transfer and vesting of title to the Assigned Interests unto Assignee.

Section 1.2 Assignment. Assignor, for and in consideration of Ten Dollars (\$10.00) and other good and valuable consideration, the receipt and sufficiency of which are hereby acknowledged and confessed, does hereby, as of the Effective Time, GRANT, BARGAIN, SELL, CONVEY, ASSIGN, TRANSFER, SET OVER AND DELIVER, subject to the terms hereof and any and all exceptions and reservations by Assignor herein, unto Assignee, its successors and assigns, all of Assignor’s right, title, interest and estate (of whatever kind or character, real or personal, recorded or unrecorded, movable or immovable, tangible or intangible, vested or contingent, or otherwise) in and to the following, except for the Excluded Assets:

(a) the oil and gas leases and other leasehold and mineral interests described in Exhibit A attached hereto (the “*Leases*”);

(b) any and all hydrocarbon, water, CO2, or injection wells used or held for use in connection with the operation or development of the Leases and located on the lands covered by the Leases or on any Units (as defined below), including but not limited to the wells described on Exhibit B attached hereto, whether active, inactive or temporarily or permanently plugged and abandoned (the “*Wells*”);

(c) all pooled, communitized, or unitized acreage, which includes all or any part of the lands covered by the Leases, and all tenements, hereditaments, and appurtenances belonging thereto, including but not limited to the pools and units described on Exhibit A or associated with the wells described in Exhibit B. (collectively, the “*Units*,” and, together with the Wells and Leases, the “*Properties*”);

(d) to the extent assignable or transferable by Assignor, all easements, permits, servitudes, rights-of-way, surface leases, right of use and easement, and other rights, privileges, benefits, and powers conferred on the holder of the Leases, but only to the extent used or held for use in the operation of the Properties, including those described on Exhibit C attached hereto (the “*Easements*”);

(e) the surface fee interests and estate, including all offices and all office leases, and computers and servers (including hardware, peripherals and software), communication devices and equipment, office supplies, furniture, hardware, fixtures, equipment, related personal effects and cellular phones located in or appurtenant to such offices;

(f) all lease files, land files, well files, division order files, abstracts, title opinions, contract files, well and production records, surveys, maps, property ownership reports, logs, regulatory records, test results and related records, engineering data and other books, records, and files, maps and accounting records, in each case, to the extent relating to the Properties or other Assets set forth herein (the “*Records*”), excluding the Excluded Records;

(g) to the extent assignable or transferable by Assignor, all currently existing contracts, agreements, and instruments that relate to the Properties or by which the Properties are bound, but only to the extent applicable to the Properties, including, without limitation, licenses, operating agreements or joint venture agreements; unitization, pooling, and communitization agreements; area of mutual interest agreements; and farmin and farmout agreements, including but not limited to, the contracts on Exhibit D attached hereto; provided that the term “Contracts” shall not include (i) master service agreements and (ii) the Leases and the Easements (subject to such exclusion and proviso, the “*Contracts*”);

(h) all vehicles, pulling machines, any tools, warehouse stock equipment or other material located on or off the premises of the Properties that are specifically used in the operation of the Properties (the “Rolling Stock”).

(i) all equipment, machinery, fixtures, and other tangible personal property and improvements located on the Leases to the extent used or held for use in the operation of the Properties, other than leased equipment located on the Properties (the “*Equipment*”);

(j) all trade credits, accounts receivable, notes receivable, take-or-pay amounts receivable, and other receivables and general intangibles, attributable to the Assets and arising from and after the Effective Time, or for which Assignee receives an adjustment under Section 4.2(d); and

(k) all oil, gas and hydrocarbons produced from, or attributable to, the Properties from and after the Effective Time (“**Hydrocarbons**”), and, to the extent related or attributable to the Properties, all production, plant, and transportation imbalances as of the Effective Time, and all make up rights with respect to take-or-pay payments.

The properties and interests described in Section 1.2(a) through 1.2(k) may hereinafter be referred to as the “**Assets**”. The interests in the Assets assigned hereunder to Assignee may hereinafter be referred to as the “**Assigned Interests**”.

Section 1.3 Excluded Assets. Notwithstanding Section 1.2, the Assets and Assigned Interests shall not include, and Assignor hereby excepts and reserves from this Assignment, the following (the “**Excluded Assets**”):

(a) all receivables and proceeds, income or revenues earned from or attributable to the sale of Hydrocarbons prior to the Effective Time

(b) all claims for refunds of, credits attributable to, loss carry forwards with respect to, or similar tax assets relating to Property Taxes attributable to periods occurring prior to the Effective Time;

(c) all rights to any refund (whether by payment, rebate, credit, offset or otherwise) of costs or expenses (other than those addressed in Section 1.3(b)) borne by Assignor or Assignor’s predecessors in interest and/or title attributable to periods prior to, on or after the Effective Time, except for non-tax refunds to the extent such amounts arise from or by their terms cover or offset any of the Assumed Obligations or other costs and expenses for which Assignee is responsible pursuant to this Assignment;

(d) all rights, remedies, claims, indemnities, warranties, guaranties, and causes of action (including insurance claims, whether or not asserted, under policies of insurance or claims to the proceeds of insurance), including carbon emission reduction credits and similar emissions rights and credits and rights under Contracts, that may be asserted against a third party and are attributable to (or by their terms cover) (i) liabilities retained by Assignor hereunder, regardless of when arising, or (ii) actions, events or omissions prior to the Effective Time;

(e) rights to initiate and conduct joint interest audits or other audits of Property Costs incurred before the Effective Time, and to receive costs and revenues in connection with such audits, but in each case only to the extent, and for the time period, Assignor is responsible for such Property Costs under this Agreement;

(f) Assignor’s area-wide bonds, permits and licenses, or other permits, licenses or authorizations used in the conduct of Assignor’s business generally;

(g) except as provided in Section 4.2(d), all trade credits, account receivables, note receivables, take-or-pay amounts receivable, and other receivables, and all other accounts, instruments and general intangibles, in each case attributable to the Assets with respect to any period of time prior to the Effective Time;

(h) all intellectual property (other than Records or copies of Contracts), copyrights, trademarks, trade names, trade secrets and similar intangible property rights, and all proprietary software (including embedded software), phones and similar personal effects, and private spectrum, radio licenses, or wireless bandwidth rights;

(i) the Olnhausen Farms 6 well (API: 15-205-28509-0001);

(j) all (i) corporate, company and tax records of Assignor, (ii) any confidential or non-public records that Assignor in good faith considers proprietary and would not customarily be available from an operator to a non-operating working interest owner under a 1982 A.A.P.L. Model Form Operating Agreement, including proprietary or third party geological, geophysical and seismic data, communications or records pertaining to the sale of any Property, any confidential or proprietary projections and other interpretive reports or data, and any e-mail or similar electronic correspondence, (iii) all data and Contracts that cannot be disclosed to Assignee as a result of confidentiality arrangements under agreements with third parties, (iv) all books, data, correspondence, records and files that relate to the other Excluded Assets; and (v) (all legal files, records and correspondence of Assignor, all records and correspondence protected by or subject to attorney-client privilege, all engagements and similar letters and agreements with Assignor's legal advisors, all work product of Assignor's legal counsel and all proprietary land data and information including run sheets, lease take-off sheets, title abstracts and ownership reports, but excluding in each case the Leases, Contracts, easements, surface agreements, and title opinions (the "*Excluded Records*"); and

TO HAVE AND TO HOLD the Assigned Interests unto Assignee and its successors and assigns, forever, subject to (i) all matters of public record (including existing pooling or unitization orders) or otherwise disclosed in the Records, (ii) all exceptions and other provisions stated herein, (iii) the terms and conditions of the Leases, Easements, Contracts and other Properties and (iv) all rights reserved to or vested in any municipality or governmental, tribal, statutory or public authority to control or regulate any of the Leases in any manner, and all applicable laws, rules and orders of governmental and tribal authority.

ARTICLE 2 **NO WARRANTY**

Section 2.1 No Warranty. WITH RESPECT TO THE ASSETS AND THE TRANSACTIONS CONTEMPLATED HEREBY (I) ASSIGNOR MAKES NO REPRESENTATIONS OR WARRANTIES, STATUTORY, EXPRESS OR IMPLIED, AND (II) ASSIGNEE ACKNOWLEDGES AND AGREES THAT IT HAS NOT RELIED UPON, AND ASSIGNOR EXPRESSLY DISCLAIMS ALL LIABILITY AND RESPONSIBILITY FOR, ANY REPRESENTATION, WARRANTY, STATEMENT OR INFORMATION MADE OR COMMUNICATED (ORALLY OR IN WRITING) TO ASSIGNEE OR ANY OF ITS AFFILIATES, OR ITS OR THEIR EMPLOYEES, AGENTS, OFFICERS, DIRECTORS, MEMBERS, MANAGERS, EQUITY OWNERS, CONSULTANTS, REPRESENTATIVES OR ADVISORS (INCLUDING ANY OPINION, INFORMATION, PROJECTION OR ADVICE THAT MAY HAVE BEEN PROVIDED TO ASSIGNEE BY ANY EMPLOYEE, AGENT, OFFICER, DIRECTOR, MEMBER, MANAGER, EQUITY OWNER, CONSULTANT,

REPRESENTATIVE OR ADVISOR OF ASSIGNOR OR ANY OF ITS AFFILIATES). WITHOUT LIMITING THE GENERALITY OF THE FOREGOING, ASSIGNOR EXPRESSLY DISCLAIMS, AND ASSIGNEE ACKNOWLEDGES AND AGREES THAT IT HAS NOT RELIED UPON, ANY REPRESENTATION OR WARRANTY, STATUTORY, EXPRESS OR IMPLIED, AS TO (I) TITLE TO ANY OF THE ASSETS, (II) THE CONTENTS, CHARACTER OR NATURE OF ANY DESCRIPTIVE MEMORANDUM, OR ANY REPORT OF ANY PETROLEUM ENGINEERING CONSULTANT, OR ANY GEOLOGICAL OR SEISMIC DATA OR INTERPRETATION, RELATING TO THE ASSETS, (III) THE QUANTITY, QUALITY OR RECOVERABILITY OF PETROLEUM SUBSTANCES IN OR FROM THE ASSETS (INCLUDING ANY DRILLING OPPORTUNITIES), (IV) ANY ESTIMATES OF THE VALUE OF THE ASSETS OR FUTURE REVENUES GENERATED BY THE ASSETS, (V) THE PRODUCTION OF PETROLEUM SUBSTANCES FROM THE ASSETS, (VI) ANY ESTIMATES OF OPERATING COSTS AND CAPITAL REQUIREMENTS FOR ANY WELL, OPERATION, OR PROJECT, (VII) THE MAINTENANCE, REPAIR, CONDITION, QUALITY, SUITABILITY, DESIGN OR MARKETABILITY OF THE ASSETS, (VIII) THE CONTENT, CHARACTER OR NATURE OF ANY DESCRIPTIVE MEMORANDUM, REPORTS, BROCHURES, CHARTS OR STATEMENTS PREPARED BY THIRD PARTIES, (IX) ANY IMPLIED OR EXPRESS WARRANTY OF FREEDOM FROM PATENT, TRADEMARK, TRADE DRESS, TRADE SECRET OR OTHER INTELLECTUAL PROPERTY INFRINGEMENT, OR (X) ANY OTHER MATERIALS OR INFORMATION THAT MAY HAVE BEEN MADE AVAILABLE OR COMMUNICATED TO ASSIGNEE OR ITS AFFILIATES, OR ITS OR THEIR EMPLOYEES, AGENTS, OFFICERS, DIRECTORS, MEMBERS, MANAGERS, EQUITY OWNERS, CONSULTANTS, REPRESENTATIVES OR ADVISORS IN CONNECTION WITH THE TRANSACTIONS CONTEMPLATED BY THIS AGREEMENT OR ANY DISCUSSION OR PRESENTATION RELATING THERETO, AND FURTHER DISCLAIMS ANY REPRESENTATION OR WARRANTY, STATUTORY, EXPRESS OR IMPLIED, OF MERCHANTABILITY, FITNESS FOR A PARTICULAR PURPOSE OR CONFORMITY TO MODELS OR SAMPLES OF MATERIALS OF ANY EQUIPMENT, IT BEING EXPRESSLY UNDERSTOOD AND AGREED BY THE PARTIES HERETO THAT ASSIGNEE SHALL BE DEEMED TO BE OBTAINING THE ASSETS, INCLUDING THE EQUIPMENT, IN THEIR PRESENT STATUS, CONDITION AND STATE OF REPAIR, "AS IS" AND "WHERE IS" WITH ALL FAULTS AND THAT ASSIGNEE HAS MADE OR CAUSED TO BE MADE SUCH INSPECTIONS AS ASSIGNEE DEEMS APPROPRIATE.

Section 2.2 Acknowledgement. Assignee acknowledges and affirms that it has made its own independent investigation, analysis, and evaluation of this Assignment and any other transactions contemplated by this Assignment (including Assignee's own estimate and appraisal of the extent and value of Assignor's hydrocarbon reserves attributable to the Assets and an independent assessment and appraisal of the environmental risks associated with the acquisition of the Assets). Assignee acknowledges that in entering into this Assignment, it has relied only on the aforementioned investigation and the express terms in this Assignment. Assignee hereby irrevocably covenants to refrain from, directly or indirectly, asserting any claim, or commencing, instituting, or causing to be commenced, any lawsuit or legal proceeding of any kind against Assignor or its affiliates, alleging facts contrary to the foregoing acknowledgment and affirmation.

ARTICLE 3
ASSUMPTION OF OBLIGATIONS

Section 3.1 General Assumption. Assignee shall assume and agrees to fulfill, perform, pay and discharge all of the obligations and liabilities arising from, related to or connected with the ownership and operation of the Assets, whether arising prior to, on or after the Effective Time, subject only to Section 4.2(b) and Assignee's express rights under the Letter Agreement (collectively, the "***Assumed Obligations***"). The Assumed Obligations include, without limitation, the following:

(a) the express and implied obligations, conditions and covenants under the Leases, Easements, Units and Contracts and all other contracts, agreements, instruments and orders to which the Assigned Interests are subject, and including, for the avoidance of doubt, liability for breach of any of the foregoing;

(b) the responsibility for compliance with all applicable laws, the maintenance or application of all permits (including but not limited to the obligation to apply for government issued licenses and permits), and bonds required by governmental authorities relating to the Assets;

(c) the responsibility for royalties, overriding royalties, net profits interests, rentals, shut-in payments and all other burdens, charges or encumbrances to which the Properties are subject and including, for the avoidance of doubt, liability for failure to pay any of the foregoing;

(d) the responsibility to maintain and hold funds or royalties in suspense (solely to the extent such funds are transferred to Assignee in the form of a credit, as provided in Section 4.2 and Section 4.3), and to pay any statutory interest to the extent applicable;

(e) the responsibility for any and all claims for personal injury or death or damage to property arising directly or indirectly from or incident to the use, occupation, ownership, operation or maintenance of any of the Assets, or the condition thereof; and

(f) the responsibility for all liabilities and obligations of Assignor arising out of, related to, or connected with, the environmental condition of the Assigned Interests regardless of whether occurring, arising or resulting from any acts or omissions of Assignor or any other person prior to, on or after the Effective Time, or from the condition of the Assigned Interests when acquired.

Assignee agrees to indemnify, defend and hold harmless Assignor and its affiliates and representatives from and against any and all claims, liabilities, losses, causes of actions, costs and expenses (including, without limitation, those involving theories of negligence or strict liability and including court costs and attorneys' fees) ("***Losses***") asserted against, resulting from, imposed upon or incurred by Assignor or such other persons entitled to indemnification as a result of or arising out of, directly or indirectly, (i) the Assumed Obligations, (ii) Assignee's performance or non-performance of its covenants or obligations hereunder or under the Letter Agreement or (iii) the ownership, operation, possession, use, or enjoyment of the Assets. Assignee's obligations to

indemnify, defend and hold harmless Assignor and its affiliates and representatives from and against any and all Losses as provided in this paragraph shall survive without time limit.

THE PARTIES AGREE THAT THE OBLIGATIONS OF THE ASSIGNEE TO INDEMNIFY ASSIGNOR SHALL BE WITHOUT REGARD TO THE NEGLIGENCE OR STRICT LIABILITY OF ASSIGNOR, ITS AFFILIATES OR REPRESENTATIVES, WHETHER THE NEGLIGENCE OR STRICT LIABILITY IS ACTIVE, PASSIVE, JOINT, CONCURRENT, OR SOLE, EXCEPT TO THE EXTENT THE APPLICABLE LOSSES WERE OCCASIONED BY THE WILLFUL MISCONDUCT OF ASSIGNOR. The foregoing is a specifically bargained for allocation of risk between Assignee and Assignor, which both Assignee and Assignor agree and acknowledge satisfies any express negligence rule and conspicuousness requirement under applicable law.

Section 3.2 Assumption of Plugging Liability. Assignee shall assume all of Assignor's plugging, replugging, abandonment, removal, disposal and surface restoration obligations associated with the Assets acquired hereunder regardless of when the obligations arose. Such obligations being assumed shall include, but not be limited to, all necessary plugging and abandonment and/or removal and disposal of all of the wells, whether pre-existing or drilled by Assignor, and all structures, personal assets, pits, ponds, tanks, foundations, pipelines, flowlines, structures, and equipment located on or associated with the Assets listed on Exhibit A, and any necessary disposal of naturally occurring and radioactive material (NORM) or asbestos. All plugging, replugging, abandonment, removal, disposal and restoration operations shall be in compliance with the applicable laws and regulations and written agreements with the surface owners, if any, and all such operations conducted in a good and workmanlike manner. Assignee also assumes any and all claims, losses, obligations, and expenses attributable to any environmental condition of the Assets whether arising before or after the Effective Time.

ARTICLE 4 **ACCOUNTING PROVISIONS**

Section 4.1 Effective Time. This Assignment is effective as of September 1, 2024 at 7:00 a.m., Central Prevailing Time where the Assets are located (the "*Effective Time*"); *provided* that possession and title to the Assigned Interests shall transfer as of the date hereof.

Section 4.2 Allocation and Responsibility. Except as expressly provided otherwise herein, including under Section 4.4:

(a) Assignee shall be entitled to all revenues, production and proceeds generated from or attributable to the Assets from and after the Effective Time, and to all other income, proceeds, receipts, and credits earned with respect to the Assets on or after the Effective Time, and shall be responsible for (and entitled to any refunds with respect to) all Property Costs and other costs and expenses attributable to the Assets and incurred from and after the Effective Time; and

(b) Assignor shall be entitled to all revenues, production and proceeds generated from or attributable to the Assets prior to the Effective Time (including inventories of Hydrocarbons as of the Effective Time), and to all other income, proceeds,

receipts, and credits earned with respect to the Assets prior to the Effective Time, and, until six (6) calendar months after the date of this Assignment, shall be responsible for (and entitled to any refunds with respect to) all Property Costs attributable to the Assets and incurred prior to the Effective Time, it being understood that liability for any such Property Costs after the expiration of such 6-month period shall be included in the Assumed Obligations (except insofar as made subject to a valid claim by Assignee against Assignor prior to the expiration of such period).

Section 4.3 Certain Definitions. The term “**Property Costs**”, for purposes of this Assignment, shall mean all operating costs and capital expenditures incurred in the operation and ownership of the Assets in the ordinary course of business, including Property Taxes, in each case that would be chargeable to non-operating working interest owners under operating agreements or similar agreements included in the Contracts, or if there is no operating agreement, then under a 1982 A.A.P.L. Model Form Operating Agreement and COPAS 2005 Accounting Procedures (“**COPAS**”). The term “**Property Taxes**”, for purposes of this Assignment, shall mean all ad valorem, real property, personal property (whether tangible or intangible), severance, production and similar taxes based upon or measured by the ownership or operation of the Assets or the production of hydrocarbons from or attributable thereto, but excludes income, franchise and similar taxes.

Section 4.4 Special Adjustments.

(a) Notwithstanding the foregoing, for each producing Well or Wells being drilled or operated by Assignor, the following shall apply for the period from the Effective Time to the Closing: (i) if such Well is subject to an operating agreement, then (A) Assignor shall retain from proceeds of post-Effective Time hydrocarbon production (or receive a credit under Section 4.5 for) overhead charges and rates received by Assignor from third parties in its capacity as operator under the operating agreement or COPAS accounting procedure attributable to such Well, and (B) Assignor shall be entitled to deduct and retain as overhead charges for such Well an amount equal to the overhead charges and rates that Assignor would be entitled to receive in its capacity as operator under the operating agreement or COPAS accounting procedure applicable to such Well if Assignor’s interest in such Well were owned by a third party rather than Assignor; and (ii) if such Well is not subject to an operating agreement, then Assignor shall be entitled to deduct and retain as overhead charges for such Well an amount that is consistent with the COPAS overhead rates being paid by other third party non-operators in such Well.

(b) Assignee shall receive a credit from Assignor under Section 4.3 in an amount equal to all proceeds of production in respect of any of the Assigned Interests that are payable to third parties and are being accrued and held in suspense by Assignor as the operator of such Assets, and Assignee shall bear and be responsible for the distribution of all such suspended amounts (plus statutory interest to the extent applicable, whether or not accrued).

(c) If the net volume of the cumulative Imbalances represents an underproduced position in favor of Assignor, Assignor shall be entitled to an additional payment from Assignee under Section 4.5 equal to such net volume as of the Effective

Time multiplied by Assignor's applicable contract price per Mcf. If the net volume of the cumulative Imbalances represents an overproduced position in favor of third parties, Assignee shall be entitled to a credit from Assignor under Section 4.5 equal to such net volume as of the Effective Time multiplied by Assignor's applicable contract price per Mcf.

(d) Assignor shall receive a credit in an amount equal to all outstanding receivables for joint interest billings due from co-owners in the Assets related to costs incurred by Assignor in the operation of the Assigned Interests, regardless of when incurred; *provided* that to the extent of such credit, Assignee shall be entitled to collect and retain all such amounts owed by such co-owners.

Section 4.5 Settlement. At Closing, at the election of Assignor, the consideration payable for the Assets may be adjusted to reflect an accounting of the amounts provided for under Sections 4.1 through 4.4, as estimated by Assignor in good faith. Whether or not such estimated accounting is made, as soon as practicable after the date of this Assignment, but no later than one hundred twenty (120) days following the date of this Assignment (the "***Settlement Date***"), Assignee and Assignor shall account to each other consistent with, and to give effect to, the foregoing provisions of this Article 4, taking into account any estimated amounts incorporated into the Purchase Price pursuant to the Letter Agreement. Assignor shall initiate such accounting by delivering to Assignee, no later than ninety (90) days following the date of this Assignment, a settlement statement that sets forth the accounting of the amounts provided for under Sections 4.1 through 4.4, and the calculation of a net cash payment that is payable to Assignor or Assignee, as applicable, in accordance with such accounting. After the Settlement Date, to the extent a party hereto receives revenues, benefits or other income that the other party is entitled to receive, such receiving party will account to the other party within ten (10) days. After the Settlement Date, to the extent a party hereto pays a cost or expense for which the other party is responsible to pay under this Assignment, upon giving the other party notice and evidence of the cost or expense and the actual payment thereof, such other party will reimburse the paying party within ten (10) days.

ARTICLE 5 **MISCELLANEOUS PROVISIONS**

Section 5.1 Record Retention. With respect to any Records delivered to Assignee, (x) Assignor shall be entitled to retain copies of such records, and (y) Assignee shall retain any original records included in the Records for at least five (5) years beyond the date of this Assignment, during which five (5) year period Assignor shall be entitled to obtain from Assignee, at reasonable business hours and upon prior notice to Assignee, copies of such original records as may be reasonable or necessary for tax or other business purposes or in connection with any legal proceeding or threatened legal proceeding against Assignor.

Section 5.2 Further Assurances. Assignor agrees to execute and deliver to Assignee, from time to time, all such other and additional documents, and to do all such other and further acts and things as may be necessary to more fully and effectively grant, convey and assign to Assignee the rights and interests conveyed to Assignee hereby or intended so to be.

Section 5.3 Required Consent. It is specifically provided that if the assignment or attempted assignment of any Lease, Contract or Easement without the consent of the lessor, or any party from whom consent to assign is required, would constitute a breach or result in a forfeiture thereof, this Assignment shall become effective with respect to any such Lease, Contract or Easement only upon receipt of such required consent.

Section 5.4 Other Forms. Separate governmental form assignments of the Assigned Interests may be executed on officially approved forms by Assignor and Assignee, in sufficient counterparts to satisfy statutory and regulatory requirements. Those assignments shall be deemed to contain all of the terms hereof. The interests conveyed by such separate assignments are the same, and not in addition to, the Assigned Interests conveyed herein.

Section 5.5 Exhibits. All Exhibits and Schedules that are referred to herein are hereby made part of this Assignment and incorporated herein by such reference. References in such Exhibits and Schedules to instruments on file in the public records are notice of such instruments for all purposes. Unless provided otherwise, all recording references in such exhibits are to the appropriate records of the counties in which the Assets are located.

Section 5.6 Governing Law, Venue and Jury Waiver. THIS ASSIGNMENT SHALL BE GOVERNED BY AND CONSTRUED IN ACCORDANCE WITH THE LAWS OF THE STATE OF KANSAS, WITHOUT REGARD TO PRINCIPLES OF CONFLICTS OF LAW OF SUCH STATE THAT WOULD DIRECT THE APPLICATION OF THE LAW OF ANY OTHER JURISDICTION; PROVIDED THAT MATTERS RELATING TO THE TRANSFER, VALIDITY AND VESTING OF TITLE SHALL BE GOVERNED BY THE LAW OF THE JURISDICTION WHERE THE APPLICABLE PROPERTIES ARE LOCATED. ASSIGNOR AND ASSIGNEE STIPULATE AND AGREE TO SUBMIT TO THE EXCLUSIVE JURISDICTION AND VENUE OF THE UNITED STATES DISTRICT COURT AND THE KANSAS STATE DISTRICT COURT SITTING IN WILSON COUNTY, KANSAS WITH RESPECT TO ALL DISPUTES IN ANY WAY ARISING OUT OF, ASSOCIATED WITH, OR RELATING TO THIS ASSIGNMENT. THE PARTIES HEREBY WAIVE TRIAL BY JURY IN ANY ACTION, PROCEEDING OR COUNTERCLAIM BROUGHT BY ANY PARTY AGAINST ANOTHER IN ANY MATTER WHATSOEVER ARISING OUT OF OR IN RELATION TO OR IN CONNECTION WITH THIS ASSIGNMENT.

Section 5.7 Counterparts. This Assignment may be executed in several counterparts, all of which are identical except that, to facilitate recordation, certain counterparts hereof may include only that portion of the exhibits which contain descriptions of the properties located in (or otherwise subject to the recording or filing requirements and/or protections of the recording or filing acts or regulations of) the recording jurisdiction in which the particular counterpart is to be recorded, and other portions of the exhibits shall be included in such counterparts by reference only. All of such counterparts together shall constitute one and the same instrument. Complete copies of this Assignment containing the entire exhibits have been retained by Assignor and Assignee.

Section 5.8 Successors and Assigns. This Assignment shall be a covenant that runs with the land and all provisions hereof shall be binding on and inure to the benefit of Assignor and Assignee and their respective successors and assigns.

Section 5.9 Captions. The headings in this Assignment are for the convenience of reference only and shall not be deemed to alter or affect any provision hereof. References in this Assignment to articles, sections and exhibits are to articles, sections and exhibits of this Assignment unless otherwise specified.

Section 5.10 Severability. If any provision of this Assignment is held to be illegal, invalid or unenforceable under present or future laws effective during the term hereof such provision shall be fully severable; this Assignment shall be construed and enforced as if such illegal, invalid or unenforceable provision had never comprised apart hereof, and the remaining provisions of this Assignment shall remain in full force and effect and shall not be affected by the illegal, invalid or unenforceable provision or by its severance from this Assignment.

[SIGNATURE PAGE IMMEDIATELY TO FOLLOW]

IN WITNESS WHEREOF, this Assignment has been executed and delivered by each party hereto on the date of its acknowledgement, but for all purposes hereunder effective as of the Effective Time.

ASSIGNOR:

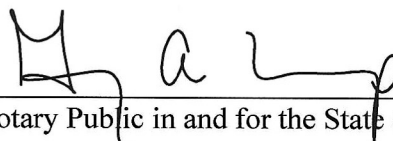
MCMS OIL, LLC


By: 
Borja Madrid
Co-President

STATE OF NEW YORK §
 §
COUNTY OF NEW YORK §

The foregoing instrument was acknowledged before me on November 8, 2024, by Borja Madrid, as Co-President of ETMS Oil, LLC, a Delaware limited liability company, on behalf of said company.

My Commission Expires:
01/22/27


Notary Public in and for the State of New York



ASSIGNOR:

KSMS OIL, LLC

By: Phoenician Resources Fund I, LLC
its Managing Member


By: Phoenician Resources Fund Sponsor, LLC
its Managing Member


By: 
Borja Madrid
Managing Member

STATE OF NEW YORK §
 §
COUNTY OF NEW YORK §

This instrument was acknowledged before me on November 8, 2024 by Borja Madrid as managing member of Phoenician Resources Fund Sponsor, LLC, the managing member of Phoenician Resources Fund I, LLC, the managing member of KSMS Oil, LLC, for and on behalf of said limited liability company.


My Commission Expires:
01/22/27


Notary Public in and for the State of New York



ASSIGNEE:

BLUEJACKET INVESTMENTS, LLC

By: 
Richard Dean
MANAGER


STATE OF COLORADO

§
§
§

COUNTY OF Denver

This instrument was acknowledged before me on this 7 day of November, 2024 by Richard Dean, the Manager of Bluejacket Investments, LLC, for and on behalf of said Limited Liability Company

My Commission Expires:
August 1, 2028


Notary Public in and for the State of Colorado

CARL S COOK
NOTARY PUBLIC
STATE OF COLORADO
NOTARY ID 20164028441
MY COMMISSION EXPIRES AUGUST 01, 2028

Exhibit "A"
Detail of Leases

KW101: ELLIS

LESSOR: C.M. Condon
LESSEE: Guffey & Galey
DATE: March 26, 1894
RECORDED: Book 1, Page 307
PROPERTY: SE/4 North of Fall River, in Section 29,
Township 30 South, Range 16 East, Wilson
County, Kansas

KW101-A: NEWBY SURFACE LEASE

LESSOR: O. R. Newby, et ux.
LESSEE: Fred E. Wood
DATE: March 1, 1962
RECORDED: Book 96, Page 520
PROPERTY: **Traet I:** Beginning at a point located 23 feet South and 28 feet East of the South end of the East concrete abutment on the county road near the center of Section 29, Township 30 South, Range 16 East; then 233 feet South, 300 feet East, 233 feet North, and 300 feet West to the point of beginning, Wilson County, Kansas, containing 1.605 acres;
Traet II: 1 acre in the form of a square, the boundaries of which run North and South and East and West to the Ellis Well No. 4 in the center thereof, Wilson County, Kansas

KW102: MONG-KIMBALL

- (1) LESSOR: H.H. Kimball, et ux
LESSEE: S.H. Hale
DATE: August 24, 1902
RECORDED: Book 6, Page 309
PROPERTY: Beginning at the center of Section 29, Township 30 South, Range 16 East, thence West 1,053 feet, thence North 2,125 ½ feet to the South line of the St. Louis and San Francisco Railroad right-of-way, thence along the South line of said right-of-way in a Southeasterly direction to a point where the said right-of-way crosses the half section line of said Section 29; thence South along said half section line to the place of beginning, Wilson County, Kansas
- (2) LESSOR: C.R. Mong, et ux.
LESSEE: Albion W. Bailey
DATE: September 3, 1946
RECORDED: Book 63, Misc., Page 394

Exhibit "A" (cont.)

PROPERTY: Beginning at the center of Section 29, Township 30 South, Range 16 East, thence West 1,053 feet, thence North 2,125 ½ feet to the South line of the St. Louis and San Francisco Railroad right-of-way, thence along the South line of said right-of-way in a Southeasterly direction to a point where the said right-of-way crosses the half section line of said Section 29, thence South along said half section line to the place of beginning, Wilson County, Kansas

KW103: MONG-SKILES

LESSOR: C.R. Mong, et ux
LESSEE: Albion W. Bailey
DATE: September 3, 1946
RECORDED: Book 63, Page 394
PROPERTY: All that part of the NE/4 of Section 29, Township 30 South, Range 16, which lies West of the Verdigris River and the South of the St. Louis San Francisco Railroad Company right-of-way, less the following tract: Beginning at a point on North and South center line of said Section 29, Township 30, Range 16 East, where said line is intersected by the South line of the right-of-way of said Railroad Company; thence running South 12 feet distance from said South line of said Railroad, thence Easterly parallel with and 12 feet distant from the South line of said railroad right-of-way to a point which is 1146 feet East of said center line of Section 29, thence South 338 feet, thence East to the center of the River, thence North along the center of said river to the South line of said right-of-way, thence westerly along the South line of said right-of-way to place of beginning and containing 78 acres, m/l; and Commencing at the center of Section 29, Township 30, Range 16 East, thence West 1053 feet, thence North 2125 feet and 6 links to the South line of the St. Louis San Francisco Railroad right-of-way, thence along the South line of said right-of-way in a Southeasterly direction to a point where the said St. Louis San Francisco right-of-way crosses the half section line of Section 29, thence South along said half section line to the place of beginning; all in Wilson County, Kansas

KW104: CITY OF NEODESHA

LESSOR: City of Neodesha
LESSEE: Albion W. Bailey
DATE: October 1, 1962
RECORDED: Book 84, Page 381

Exhibit "A" (cont.)

PROPERTY: Commencing at a point on the North and South center line of Section 29, Township 30 South, Range 16 East, where said line is intersected by the South line of the right-of-way of the San Francisco Railway, thence running South a distance of 12 feet from the South line of said railway, thence Easterly parallel with and 12 feet distant from the South line of said railroad to a point which is 1,146 feet East of said center line of Section 29, thence South 338 feet, thence East to the center of Verdigris River, thence up the river along the center of said river to the South line of the Railroad right-of-way, thence Westerly along the South line of said right-of-way to place of beginning, Wilson County, Kansas

KW107: HUTCHINS

LESSOR: Amelia C. Hutchins
LESSEE: J.W. Griffiths
DATE: March 20, 1917
RECORDED: Book 28, Page 77
PROPERTY: All of the NE/4 of Section 32, Township 30 South, Range 16 East, Wilson County, Kansas, lying South of Fall River, and also that part of the SE/4 of Section 29, Township 30 South, Range 16 East, lying South of the center of Fall River, Wilson County, Kansas

KW108: CRAMER

LESSOR: Catherine E. Cramer
LESSEE: Forest Oil Company
DATE: June 2, 1896
RECORDED: Book 3, Page 3
PROPERTY: All of the NE/4 of Section 32, Township 30 South, Range 16 East, North of Fall River, and all of the NW/4 of Section 33, Township 30 South, Range 16 East, North of Fall River, Wilson County, Kansas

KW109: LONG

LESSOR: G.W. Long
LESSEE: Guffey & Galey
DATE: October 11, 1893
RECORDED: Book 17, Page 214
PROPERTY: SE/4 of Section 32, Township 30 South, Range 16 East; All of the NW/4 West of Verdigris River in Section 33, Township 30 South, Range 16 East; All of the SW/4 West of Verdigris River in Section 33, Township 30 South, Range 16 East; All that part of the SW/4 lying Southeast and West of Fall River in Section 28, Township 30, Range 16; all in Wilson County, Kansas

Exhibit "A" (cont.)

KW110: SUTHERLAND

LESSOR: J.W. Sutherland, et ux.
LESSEE: Guffey & Galey
DATE: October 21, 1895
RECORDED: Book 2, Page 116
PROPERTY: All of the SW/4 lying between Verdigris and
Fall Rivers, Section 28, Township 30 South, Range 16 East,
Wilson County, Kansas

KW111: JONES

LESSOR: Richard M. Jones
LESSEE: Forest Oil Company
DATE: August 7, 1900
RECORDED: Book 4, Page 23
PROPERTY: NE/4 SW/4 North of the River, in Section 28,
Township 30 South, Range 16 East, Wilson County, Kansas

KW112: JOHNSON

LESSOR: Theodore Johnson, et ux.
LESSEE: Forest Oil Company
DATE: October 13, 1900
RECORDED: Book 4, Page 2
PROPERTY: NW/4 SE/4 North of Washington Creek, in
Section 28, Township 30 South, Range 16 East, Wilson
County, Kansas

KW113: WOLFE WEST

(1) LESSOR: Gus Wolfe, et ux.
LESSEE: Fred E. Wood
DATE: July 20, 1960
RECORDED: Book 81, Page 319
PROPERTY: Part of the NW/4 of Section 29, Township 30
South, Range 16 East, described as follows: Beginning at a
point 95 feet East of the Northwest corner of said Section 29
(which point is the intersection of the East right-of-way line of
the Missouri Pacific Railway Company and the North line of
said Section 29), thence East a distance of 320 feet; thence
South 255.2 feet; thence Southeasterly making an angle of
31°50' to the left of the last described line a distance of 229.8
feet, thence Southeasterly, making an angle of 15°42' to the
left of the last described line a distance of 198 feet, thence
Southeasterly, making an angle of 18°30' to the left of the last
described line a distance of 300 feet; thence Easterly, making
an angle of 8° to the left of the last described line a distance of
360 feet, thence Easterly, making an angle of 11°__' to the left
of the last described line a distance of 291.7 feet; thence South

Exhibit "A" (cont.)

a distance of 546.5 feet, thence West a distance of 1511 feet to the East right-of-way line of the Missouri Pacific Railway Company; thence North to the point of beginning, containing 29.11 acres, more or less; Also commencing at a point 95 feet East and 1380.5 feet South of the Northwest corner of said Section 29; thence East 1511 feet; thence South 1267 feet to a sandstone; thence West 1,511 feet to a point 95 feet East of the West line of said Section 29; thence North 1267 feet to the point of beginning, containing 44 acres, more or less; except that part thereof lying South and West of the center of Fall River, and also, all that part of the SW/4 of Section 29, Township 30 South, Range 16 East, lying North and East of the center channel of Fall River; and also, all that part of the NW/4 of Section 32, Township 30 South, Range 16 East, lying South of the Section line of Section 29, Township 30 South, Range 16 East, and North of the center of the channel of Fall River; all in Wilson County, Kansas.

(2) LESSOR: Gus Wolfe, et ux.
LESSEE: Fred E. Wood
DATE: July 20, 1960
RECORDED: Book 81, Page 321
PROPERTY: Beginning at a point 415 feet East of the NW/c of Section 29, Township 30 South, Range 16 East of the 6th P.M., thence South 255.2 feet, thence Southeasterly making an angle of 31°50' to the left of the last described line 229.8 feet, thence Southeasterly making an angle of 15°42' to the left of the last described line 198 feet, thence Southeasterly making an angle of 18°30' to the left of the last described line 286 feet, thence North 705 feet to the North line of said Section, thence West to the point of beginning which is 537 ½ feet more or less, all containing 7 ½ acres more or less and situated in the NW/4 of Section 29, Township 30 South, Range 16 East, Wilson County, Kansas.

KW114: SKILES-RANKIN

LESSOR: C. M. Condon
LESSEE: Guffey & Galey
DATE: March 26, 1894
RECORDED: Book 1, Page 307
PROPERTY: Commencing at the SE/C W/2 NW/4 of Section 28, thence North to the center of the Verdigris River; thence in a Northwesterly direction down to said River to the North line of said Section 28, thence West 12 chains more or less to the corner of Boureaux's land, thence South to the center of the Verdigris River; thence in a Southeasterly direction down the center of said river to the North line of the SE/4 of said Section 29, thence East to the NE/C SE/4 of said Section 29, thence South to the center of the Verdigris River,

Exhibit "A" (cont.)

thence down the center of said river in a Southeasterly direction to the East line of the W/2 SW/4 of said Section 28, thence North to the place of beginning, less the right-of-way of the St. Louis-San Francisco Railway, all in Township 30 South, Range 16 East, Wilson County, Kansas, and containing 112.65 acres, more or less

KW115: BAILEY FEE #2 (Consolidated with KW127. CLEGG-See Below)

(1) LESSOR: H. H. Arthur, et ux.
LESSEE: Forest Oil Company
DATE: July 17, 1900
RECORDED: Book 3, Page 627
PROPERTY: ½ acre in Section 21, Township 30 South,
Range 16 East, Wilson County, Kansas

(2) LESSOR: H. H. Arthur, et ux.
LESSEE: Prairie Oil & Gas Co.
DATE: January 14, 1901
RECORDED: Book 4, Page 66
PROPERTY: ½ acre in Section 28, Township 30 South, Range 16 East,
Wilson County, Kansas

(3)& (4) LESSOR: H. H. Arthur, et ux.
LESSEE: Prairie Oil & Gas Co.
DATE: April 22, 1901 and March 14, 1902
RECORDED: Book 4, Page 167 and Book 4, Page 436, respectively
PROPERTY: ½ acre in Section 21, Township 30 South, Range 16 East,
Wilson County, Kansas

(5) LESSOR: Albion W. Bailey, et ux.
LESSEE: AX&P, Inc.
DATE: June 16, 1988
RECORDED: Book 137, Page 607
PROPERTY: Beginning at a point 25 feet East of the East end of the North line of Main Street in the City of Neodesha, thence running South to a point 25 feet East of the East end North line of Wisconsin Street in said City, thence West 25 feet, thence South along the city limits to a point at the East end of the North line of Ohio Street in said City, thence Easterly to the center of a small creek which empties into the Verdigris River, thence down the center of said creek to said Verdigris River, thence across said River to the NW/C of Section 28, Township 30, Range 16, thence East to the center of said Verdigris River, thence up the center of said River to a point where the North and South center line of the NW/4 of said Section 28 crosses said river, thence North to said Verdigris River, thence Westerly up said river to the East line of Section 20 in said township and range, thence South to the top of the high bank of said River, thence Westerly to the point of beginning, all in

Exhibit "A" (cont.)

Wilson County, Kansas, containing 85 acres, except that part of said lands covered by oil and gas leases recorded at Book 4, Misc., Page 167, and Book 4, Misc., Page 436

KW116: GREER

LESSOR: B. F. Greer
LESSEE: Forest Oil Company
DATE: March 4, 1896
RECORDED: Book 2, Page 353
PROPERTY: All that part of the SE/4 SE/4 lying East and West of the Verdigris River, in Section 20, Township 30 South, Range 16 East, Wilson County, Kansas

KW117: BOURCEAUX

LESSOR: Louis Bourceaux
LESSEE: R. T. Parkin
DATE: January 18, 1919
RECORDED: Book 29, Page 122
PROPERTY: Commencing at the NE/C E/2 W/2 E/2 NE/4 of Section 29, Township 30 South, Range 16 East, thence West 20 rods, thence South 88 rods to center of Verdigris River, thence Southeast following the middle of the river to the intersection with the East side of the E/2 W/2 E/2 NE/4 of said Section 29, thence North 108 rods to the point of beginning, containing 12 and quarter acres, more or less, subject to the Railroad right-of-way, Wilson County, Kansas

KW118: KEYS HEIRS

LESSOR: Belle Keys
LESSEE: R. S. Litchfield
DATE: August 1, 1907
RECORDED: Book 14, Page 313
PROPERTY: All that portion of the NE/4 and SE/4 NW/4 lying South of Railroad, Section 28, Township 30 South, Range 16 East, except a tract out of said area beginning in the SE/C NE/4, running thence West 1,225 feet, thence North 696.4 feet to the South line of the Frisco right-of-way, thence Southeasterly with said right-of-way to the East section line, thence South 372 feet to point of beginning, Wilson County, Kansas

KW119: WOLFE EAST

LESSOR: Gus Wolfe, et ux.
LESSEE: Fred E. Wood
DATE: July 20, 1960
RECORDED: Book 81, Page 323
PROPERTY: Beginning at the NE/c NW/4 of Section 33,

Exhibit "A" (cont.)

running thence South 131 rods and 2 links to Verdigris River, thence Northwest meandering up the Verdigris River to the junction of Fall River, thence up Fall River to the North line of said Section 33, thence East to place of beginning, containing 43 acres, m/l, in Township 33, Range 16; AND the W/2 NE/4 of Section 33, and the South 10 acres of the SW/4 SE/4 of Section 28, all in Township 30, Range 16 East, containing 90 acres, m/l; AND Commencing at the NW/c of the SW/4 SE/4 of Section 28, Township 30, Range 16, thence East 80 rods, thence South 60 rods, thence West 80 rods, thence North 60 rods to beginning, containing 30 acres, m/l; AND the S/2 NW/4 SE/4 of Section 28, Township 30, Range 16, containing 20 acres, more or less, AND Commencing 40 rods North of the SE/c NW/4 SE/4 of Section 28, Township 30, Range 16, thence North 23 rods to the center of the channel of Washington Creek, thence in a Southwesterly direction following the channel of said creek to the West line of said quarter section, thence South on said line 6 rods, thence East 80 rods to place of beginning, containing 6-3/4 acres, m/l; AND Commencing in the center of the channel of Washington Creek on the East line of the NW/4 SE/4 of Section 28, at a point 17 rods South of the NE/c NW/4 SE/4, thence North 17 rods to the NE/c of said quarter, thence West 80 rods, thence South 34 rods to the center of the channel of said creek, thence in a Northeasterly direction up the channel of said creek to the place of beginning, containing 13-3/4 acres, all in Township 30, Range 16 East; all in Wilson County, Kansas; AND LESS 20 acres more or less covered by a lease executed on the 13th day of October, 1900, by Theodore Johnson and Ruth Johnson, husband and wife, to the Forest Oil Company, and recorded at Book 4, Misc., Page 27, Wilson County, Kansas

KW120: SKILES-SWEENEY

LESSOR: C. M. Condon
LESSEE: Guffey & Galey
DATE: March 26, 1894
RECORDED: Book 1, Page 307
PROPERTY: Beginning at a point which is 333 feet South of the NE/C W/2 W/2 NE/4 of Section 29, Township 30 South, Range 16 East, same being in the SW/C of Johnson Revised Addition to the City Neodesha, thence running East to the Verdigris River, thence down the river to the north line of right-of-way of the St. Louis and San Francisco Railway, thence West along said right-of-way to a point due South of beginning, thence North to point of beginning, Wilson County, Kansas

Exhibit "A" (cont.)

KW121: BELLE KEYS

LESSOR: Belle Keys
LESSEE: Frank Seeley
DATE: May 28, 1917
RECORDED: Book 28, Page 206
PROPERTY: Beginning 20 rods East of the NW/C NE/4 of Section 29, Township 30, Range 16, and running East 20 rods, thence South to the right-of-way of the Frisco railroad, thence West 20 rods, thence North to the place of beginning, Wilson County, Kansas

KW122: WILSON

LESSOR: Louis E. Irvine, et al.
LESSEE: F. E. Slicker
DATE: April 19, 1937
RECORDED: Book 57, Page 577
PROPERTY: Commencing at a point 98 ½ rods North of the SE/C W/2 NW/4 of Section 21, Township 30, Range 16, which is on the North side of land deeded to Martha A. Wilson, and running thence North to the center of the Verdigris River, thence down the center of said river to a point 98 ½ rods North of the South line of the E/2 NE/4 of Section 20, thence East to place of beginning; and commencing at the SE/C W/2 NW/4 of Section 21, Township 30, Range 16 East, thence running North 30 rods, thence West 160 rods, thence South 30 rods, thence East to place of beginning, less a tract described as follows: commencing at the SE/C of the W/2 NW/4 of Section 21, Township 30, Range 16 East, running thence North 16 rods, thence West 20 rods, thence South 16 rods, thence East 20 rods; also commencing 30 rods North of the SE/C of the W/2 NW/4 of Section 21, thence North 68 ½ rods, thence West 160 rods, thence South 68 ½ rods, thence East 160 rods to place of beginning, all in Township 30, Range 16 East, Wilson County, Kansas

KW123: BAILEY-KIMBALL

LESSOR: Henry Kimball, et al.
LESSEE: S. H. Hale
DATE: August 24, 1902
RECORDED: Book 6, Page 309
PROPERTY: A tract of land in the NE/4 NW/4 of Section 29, Township 30 South, Range 16 East, bounded on the North and East by the city limits of the City of Neodesha, Kansas, on the South by the North line of the Frisco right-of-way, and on the West by a line running due North and South from the SW/C of Lot 11 of H. H. Kimball's Third Addition, said line being the East line of

Exhibit "A" (cont.)

the land deeded by A. H. Vanderhoff to Kenneth S. Cook and his wife, Zeolia G. Cook, in Wilson County, Kansas

KW124: ROGERS

LESSOR: William A. Rogers, et ux
LESSEE: Fred E. Wood
DATE: January 19, 1961
RECORDED: Book 82, Page 27
PROPERTY: Beginning at a point 952 feet East of the
 NW/c of Section 29, Township 30, Range 16 East, thence
 South 705 feet, thence Easterly making an angle of 8° to the
 left, a distance of 374 feet, thence Easterly making an angle of
 11°05' to the South line of St. Louis and San Francisco
 Railroad right of way, thence Northwesterly along the South
 line of said right of way to the North line of said Section, thence
 West 108 feet to place of beginning, Wilson County, Kansas

KW125: MANN

LESSOR: J. C. Mann, et ux.
LESSEE: Guffey & Galey
DATE: October 16, 1893
RECORDED: Book 1, Page 544
PROPERTY: All that part of the N/2 SE/4 lying West of the Verdigris River,
 in Section 20, Township 30 South, Range 16 East, Wilson
 County, Kansas, excepting therefrom the following described
 tract of land: Commencing at a point 39 feet West of the East
 line of the W/2 SE/4 of said Section 20, and 40 feet North of
 the South line of the NW/4 SE/4 of said Section 20, said point
 being the SE/C of Lot 4, Block 40 of the original townsite of
 the City of Neodesha, Kansas, running thence North 110 feet,
 thence East 38 feet, thence North 45 feet, thence East 137
 feet, thence South 155 feet, thence West 175 feet to the place
 of beginning

KW126: HOLMBERG

LESSOR: Raymond D. Holmberg, et ux.
LESSEE: Albion W. Bailey
DATE: May, 1961
RECORDED: Book 82, Page 333
PROPERTY: All that part of the SE/4 of Section 20, Township 30, Range
 16 East, described as follows: Beginning on the line of the
 Neodesha city limits at a point directly North of the middle of
 Block 39, City of Neodesha, thence in a Northwesterly
 direction along the North line of the City of Neodesha, to the
 East line of Third Street, thence North to the East and West
 half section line through said Section 20, thence East on said
 line to a point directly North of the middle of Block 39, City of

Exhibit "A" (cont.)

Neodesha, thence South to the place of beginning, Wilson County, Kansas

KW127: CLEGG

LESSOR: Lota Clegg
LESSEE: Walter Lacey, et al
DATE: November 11, 1957
RECORDED: Book 78, Page 691
PROPERTY: All that part of the E/2 SW/4 of Section 21, Township 30 South, Range 16 East, lying West and South of Center of the Verdigris River, Wilson County, Kansas
CONSOLIDATION: Consolidated with the KW115, Bailey Fee #2 pursuant to Lease Consolidation Agreement dated April 1, 2014, recorded in Book 371, Page 433.

KW128: HOLLAND

LESSOR: Grayce E. Holland
LESSEE: Albion W. Bailey
DATE: June 29, 1961
RECORDED: Book 83, Page 65
PROPERTY: S/2 SE/4 of Section 33, Township 30, Range 16; W/2 SW/4 of Section 34, Township 30, Range 16; and, Beginning at the SE/c SW/4 NW/4 of Section 34, Township 30, Range 16, thence North 15 rods to North bank of creek, thence Westerly along the North bank of creek to East bank of Dry Creek, thence South along East bank of Dry Creek, to South line of NW/4 of said Section 34, thence East to beginning, containing 2 acres, more or less; and a tract of land described as follows: Commencing at the SE/c SW/4 of Section 33, Township 30, Range 16 East, running thence North 22 rods and 18 links, thence West 73 rods and 7 links to East bank of Verdigris River, thence down East bank of Verdigris River to the section line on the South side of said section; thence East on said section line 74 rods and 12 links to place of beginning, containing 10 ½ acres, more or less, subject to right of way 20 feet wide to be used as a wagon road across the east end of the above described tract of land; all in Wilson County, Kansas

KW129: SCOTT

LESSOR: A.M. Wescott, et ux
LESSEE: B.E. Ladow
DATE: February 27, 1904
RECORDED: Book 9, Page 572
PROPERTY: N/2 SE/4 of Section 33, Township 30 South, Range 16 East, Wilson County, Kansas

Exhibit "A" (cont.)

KW130: SMALL

LESSOR: Hazel M. Small, et vir
LESSEE: Fred E. Wood
DATE: November 5, 1961
RECORDED: Book 82, Page 691
PROPERTY: NE/4 NE/4 of Section 33, Township 30 South,
Range 16 East; and W/2 SE/4 SE/4 of Section 28, Township
30 South, Range 16 East, Wilson County, Kansas

KW131: KATZER

LESSOR: Lawrence J. Katzer
LESSEE: Fred E. Wood
DATE: January 19, 1961
RECORDED: Book 81, Page 569
PROPERTY: NE/4 SE/4 and E/2 SE/4 SE/4 of Section 28,
Township 30 South, Range 16 East, Wilson County, Kansas

KW151: CASEBEER

LESSOR: Adelenc Casebeer, et vir
LESSEE: Fred E. Wood
DATE: December 8, 1965
RECORDED: Book 91, Page 31
PROPERTY: SE/4 NE/4 of Section 33; and the SW/4 NE/4
of Section 34; and the SE/4 NW/4 of Section 34, less
beginning at the SW/c SE/4 NW/4, thence North 20 rods,
thence Southeasterly to center of the section, thence West 80
rods to beginning; all in Township 30, Range 16 East; Also the
SW/4 NW/4 of Section 34, less beginning at the SE/c SW/4
NW/4 of said section, thence North 15 rods to the North bank
of the creek, thence Westerly along the North bank of the
Creek to the East bank of the Dry Creek, thence South to
South line of NW/4, thence East to place of beginning; all in
Township 30, Range 16 East, Wilson County, Kansas

KW152: GRABNER

LESSOR: Janet S. Sprinkle, et vir.
LESSEE: AX&P, Inc.
DATE: August 13, 2012
RECORDED: Book 357, Page 14
PROPERTY: SW/4 SW/4, Section 27, and NW/4 NW/4 of Section 34, all in
Township 30S, Range 16E, Wilson County, Kansas
SPECIAL: \$400 minimum annual rental and royalty holds lease
indefinitely, due August 13th of each year

Exhibit "A" (cont.)

KW : GRABNER (NEW)

LESSOR: Richard Grabner
LESSEE: Criteria Petroleum Corporation
DATE: June 20, 2001
RECORDED: Book 161, Page 593
PROPERTY: S/2 SW/4 and W/2 SE/4, Section 35, and S/2 SE/4 of
Section 34, all in Township 30S, Range 16E, Wilson County,
Kansas

KW111-A (Grabner Surface Permit)

GRANTOR: Richard Grabner
GRANTEE: AX&P, Inc.
DATE: May 15, 2005
RECORDED: N/A
PROPERTY: ½ - 1 acre near NW/c of NW/4 NE/4 SW/4 of Section 28,
Township 30S, Range 16E, Wilson County, Kansas
ANNUAL RENTAL: \$150.00 due January 1st of each year
DESCRIPTION: Verbal permit confirmed by letter dated 5/15/05 for use of ½
- 1 acre to operate tank battery for Grabner (Jones) and Unit I
participants

(REMAINDER OF PAGE LEFT BLANK)

Exhibit "A" (cont.)

BACON LEASE

LESSOR: Bob Bacon Real Estate and Insurance, Inc.
LESSEE: Albian Bailey
DATE: March 1, 1974
RECORDED: Book 100, Page 619
PROPERTY: Township 30 South, Range 15 East, 6th P.M.
Section 1: W/2 SE/4, containing 80 acres, more or less
Township 30 South, Range 15 East, 6th P.M.
Section 12: N/2 NE/4, SE/4 NE/4, and
Township 30 South, Range 16 East, 6th P.M.
Section 7: West 34 acres of the NW/4 NW/4, SW/4 NE/4, S/2 NW/4, W/2
SE/4 NE/4
containing in said Sections 7 and 12, 293.80 acres, more or less.
Township 30 South, Range 16 East, 6th P.M.
Section 7: NE/4 NW/4 west of the public road and 4 acres off the East side
of the NW/4 NW/4

BARNES LEASE

LESSOR: W. T. Barnes and wife, Emily J. Barnes
LESSEE: The Prairie Oil & Gas Co.
DATE: June 13, 1901
RECORDED: Misc. Book 4, Page 221
PROPERTY: S.W. 1/4 of the S.E. 1/4 Section 21 Township 30 Range 16 acres 40;
W. 1/2 of the S.E. 1/4 of the S.E. 1/4 Section 21 Township 30 Range 16
acres 20; containing in whole sixty acres, more or less, Wilson County,
Kansas.

BENEDICT LEASE

LESSOR: George W. Katzer
LESSEE: Albian W. Bailey
DATE: July 9, 1977
RECORDED: Book 109, Page 321
PROPERTY: South half (S/2) of Southwest quarter (SW/4) of Section twenty two (22),
also: North half (N/2) of Northwest quarter (NW/4) of section twenty seven
(27), all in Township 30 South, Range 16 East, and containing 160 acres,
more or less, Wilson County, Kansas.

FEE I LEASE

LESSOR: Bailey Farm Partnership
LESSEE: Bailey Oil Co. Inc.
DATE: September 1, 2001
RECORDED: Book 163, Page 529
PROPERTY: Township 30 South, Range 16 East, 6th P.M.
Section 18: Northeast NE/4 except for 14 2/3 out of the Northeast corner being a cemetery of the City of Neodesha, also, the East half of the Northwest quarter (E/2 NW/4); also the West half of the Northwest quarter of the Southeast quarter (W/2 NW/4 SE/4); and, also a tract of land described as follows:
Commencing at a point approximately 220 feet East of the Southwest corner of the Southeast quarter of the Northwest quarter (SE/4 NW/4), said point being directly North of the East line of the American Portland Cement Company's Subdivision, thence South to the Southeast corner of Lot 13 in Block 3 of said American Portland Cement Company's Subdivision, a distance of approximately 7.25 chains, thence East to the half section line, thence North to the Southeast corner of the Southeast quarter of the Northwest quarter (SE/4 NW/4) of said section, thence West to beginning, said tract containing approximately 12 acres, Wilson County, Kansas.
RESTRICTION: Notwithstanding this Assignment, the Assignee shall not, without prior Written consent of the Lessor, conduct operations upon the surface of the 12 acre tract last above described.

GRAHAM LEASE

LESSOR: F. P. Graham and Mary A. Graham
LESSEE: W. M. Neeley
DATE: May 7, 1913
RECORDED: Misc. Book 19, Page 24
PROPERTY: Township 30 South, Range 16 East, 6th P.M.
Section 7: Southeast quarter (SE/4) lying West and South of the Verdigris River, except a tract described as follows: Commencing at the Southwest corner of the Southeast quarter (SE/4) of said quarter section, thence North 400 feet, thence East 700 feet, thence South 400 feet, thence West 700 feet, to the place of beginning.
Section 8: Southwest quarter (SW/4) lying South of Verdigris River and all that part of the North Half of the Southwest quarter (N/2 SW/4) that is South and West of Verdigris River.
Section 17: All that part of the Northwest quarter (NW/4) that lies North of Neodesha Cemetery and West and North of Missouri-Pacific Railway.
All in Wilson County, Kansas.

HALLBAUER LEASE

LESSOR: C. O. Pingrey and Kate W. Pingrey
LESSEE: E. L. Carnahan & Co.
DATE: March 16, 1904
RECORDED: Misc. Book 9, Page 411
PROPERTY: Lots No. Twelve (12) Thirteen (13) and Seven (7) of the Northern Sub-Division of part of the Northwest (NW1/4) Quarter of Section No. Seventeen (17) Township No. Thirty (30) South of Range No. Sixteen (16) East, containing Fourteen acres, more or less, Wilson County, Kansas.

L. B. KEYS LEASE

LESSOR: Gene M. Bailey, et al
LESSEE: Bailey Oil Company
DATE: March 31, 2017
RECORDED: To Be Recorded
PROPERTY: Township 30 South, Range 16 East, 6th P.M. Beginning at the Southeast corner of the Northeast quarter (NE/4) of Section 28, running thence West 1,225 feet; thence North 696.4 feet to the South line of the Frisco Railroad right-of-way; thence Southeasterly along the side of said right-of-way to the East line of said Section; thence South 372 feet to point of beginning; also, beginning at a point 675 feet West and 775 feet South of the Northeast corner of said Section 28; thence East 6.60 chains; thence Southeast 7.55 chains to a point on the East line of Section 28, which is 19.44 chains South of the Northeast corner of said Section; thence South to North line of the right-of-way of Frisco Railroad; thence West to point due South of beginning; thence North 1,199.6 feet to beginning, except a tract 110 feet square in the Northwest corner thereof.
SPECIAL: Consolidates prior oil and gas leases

KAMMERER LEASE

LESSOR: Carl J. Kammerer
LESSEE: Bailey Oil Co. Inc.
DATE: November 14, 2001
RECORDED: Book 163, Page 533
PROPERTY: Commencing at a point on the South line of the Southwest quarter (SW/4) of Section 6, Township 30 South, Range 16 East of the Sixth Principal Meridian 1075 feet West of the Southeast corner of the SW/4 of said Section 6, and running thence West on the South line of said Section 6, 1522.1 feet, to Southwest corner of said Section 6; thence running North on

Exhibit "A" (cont.)

West line of said Section 6, to Northwest corner of the SW/4 of said Section 6, thence running East on the line running East and West through the center of said Section 6; to the center of the public highway, the center of said highway being a point 1960.5 feet West of the center of said Section 6, thence running in a Southeasterly direction down the center of said public highway 477 feet to a point 1767 feet West of the East line of the SW/4 of said Section 6, thence continuing in a Southeasterly direction down the center of said public highway 686 feet to a point 1526.3 feet West of the East line of said SW/4 of said Section 6, thence continuing in a Southeasterly direction down the center of said public highway 1576.2 feet to place of beginning; AND

The East half of the Southeast fractional quarter (E/2 SE/4) of Section 1, Township 30 South, Range 15 East of the Sixth Principal Meridian; AND

The Northeast quarter of the Northeast quarter (NE/4 NE/4) AND all that part of the East half of the Southeast quarter of the Northeast quarter (E/2 SE/4 NE/4) lying North and West of the Verdigris River, all in Section Seven (7); AND all that part of the Northwest quarter (NW/4) North and West of the river in Section Eight (8), Township Thirty (30) South, Range Sixteen (16) East of the Sixth Principal Meridian; AND

The Northwest quarter of the Northeast quarter (NW/4 NE/4) and the Northeast quarter of the Northwest quarter (NE/4 NW/4) and Lot 1, LESS West 34.81 acres of said Lot 1; ALSO LESS that part lying West of the county road in NW/4 containing 22 acres more or less, all in Section Seven (7), Township Thirty (30) South, Range Sixteen (16) East of the Sixth Principal Meridian, containing 62 acres more or less, Wilson County, Kansas.

KILGORE LEASE

LESSOR: Eli T. Kilgore and wife, Sarrah F. Kilgore
LESSEE: Earl L. Clay
DATE: December 26, 1917
RECORDED: Misc. Book 28, Page 152
PROPERTY: Commencing at the north east corner of the North East 1/4 of Section 28 Township 30 South Range 16, thence West 11-25/100 chains, thence South 11-7/8 chains, thence East 7-63/100 chains, thence south east 7-55/100 chains to East line of said Section 28 thence North along said Section line 19-44/100 chains to place of beginning containing 17 acres more or less, Wilson County, Kansas.

KLAYDER MILLER LEASE

LESSOR: Franke A. Miller, a single person, and Betty D. Klayder, a widow

Exhibit "A" (cont.)

LESSEE: Bailey Oil Company, Inc.
DATE: September 22, 1981
RECORDED: Book 118, page 387
PROPERTY: Lots three (3) and four (4) and the East half (E/2) of the Southwest quarter (SW/4) of Section 7, Township 30S, Range 16 E, and containing 158.46 acres, more or less, Wilson County, Kansas.

LILLIE SNAVELY LEASE

LESSOR: S. A. Snavely and Lillie M. Snavely, his wife
LESSEE: R. T. Parkin
DATE: September 31, 1918
RECORDED: Misc. Book 29, Page 111
PROPERTY: All of the land owned by S. A. Snavely in the North West quarter 1/4 Sec. 27 Town. 30 Range 16 acres 52, more or less, excepting forty acres held by the Prairie Oil and Gas Co. off of the West side Sec. 27 Town. 30 Range 16 Acres 40.

MOULTON LEASE

LESSOR: R. D. Moulton and Rosella Moulton, his wife
LESSEE: A. W. Bailey
DATE: March 6, 1916
RECORDED: Misc. Book 20, Page 368
PROPERTY: E. 1/2 S.E. 4 N.E. east of river, section 7, township 30, range 16, acres 3.75
E. 1/2 S.E. 4 east & north of river, section 7, township 30, range 16, acres 15.96
S.E. 4 N.W. 4 section 8, township 30, range 16, acres 40
S.W. 4 N.W. 4 south & east of river, 30, 16 32.25
S.W. 4 N. & E. of river, section 8, township 30, range 16, acres 64.93
except lands described in book 26 page 473, Register of Deeds office Wilson Co. Kansas, containing 151 acres, more or less.

RENN LEASE

LESSOR: George S. Renn and Lucille W. Renn, husband and wife; R. W. Rothrock, widower; Edith E. Porter, widow; Pauline Black and Asa R. Black, husband and wife; Rachel R. Mitchell and Paul Mitchell, husband and wife; Max E. Murray and Barbara Murray, husband and wife; Beatrice Murray, a widow of Frank Murray; Robert Renn and Ethel W. Renn, husband and wife;

Exhibit "A" (cont.)

Philip Renn, unmarried; Mary Catherine Renn, unmarried; W.B. Renn and Elizabeth H. Renn, husband and wife

LESSEE: Fred E. Wood
DATE: October 1, 1962
RECORDED: Book 87, Page 593
PROPERTY: All of the NE/4, Section 21, Township 30, Range 16, and the SE/4 of the NW/4 of Section 21, Township 30, Range 16, excluding the following described land: Beginning at the Southwest corner of the SE/4 of the NW/4 of Section 21, Township 30, Range 16, thence North 627.35 feet, North 58E18' East 1330.40 feet East 197 feet South 656.9 feet, South 58E14' West 1098.55 feet, South 85.40 feet West 385 feet to place of beginning. The leased premises containing 190 acres more or less, Wilson County, Kansas.

SCHOONOVER LEASE

LESSOR: Melvern G. Schoonover and Bernadette M. Schoonover, husband and wife
LESSEE: Bailey Oil Company, Inc.
DATE: November 1, 1980
RECORDED: Book 113, Page 391
PROPERTY: Lot Twenty Three (23) and Lot Seven (7) In Northern Subdivision of part of the NW1/4 of Section 17, Township 30, Range 16, less the following tract: Commencing at a point 70 feet West of Northeast corner of Lot 13, running thence North 70 feet, thence West to the Missouri Pacific Railroad Right of Way, thence South along said right of way to Northwest corner of Lot 13, thence East to point of beginning, containing 13 acres more or less, Wilson County, Kansas.

SNAVELY BROS. LEASE

LESSOR: Joseph D. Snavely and wife, and Lillie M. Snavely and her husband
LESSEE: The Prairie Oil & Gas Co.
DATE: May 2, 1901
RECORDED: Misc. Book 4, Page 178
PROPERTY: S² NW⁴ Section 27, Township 30, Range 16, acres 80
N² SW⁴ Section 27, Township 30, Range 16, acres 80
containing in the whole 160 acres, more or less, Wilson County, Kansas.

W. F. JONES LEASE

LESSOR: Melvin and Jean Hare
LESSEE: Bailey Oil Company, Inc.

Exhibit "A" (cont.)

DATE:
RECORDED:
PROPERTY:

September 9, 2001

Book 163, Page 537

Tract A: Beginning at a point 739 feet West of the Northeast corner of Section 28, Township 30 South, Range 16 East in center of gravel road, thence South along center line of gravel road 775 feet, thence Westerly making an angle $94^{\circ}37'$ to the right from the last described course following the center of the gravel road 1,348.4 feet, thence Westerly and Southwesterly following the center of said gravel road to West line of East half of Northwest Quarter (E/2 NW/4) of Section 28, thence North to center of Verdigris River, thence up the center of said Verdigris River in the North line of said Section 28, thence East to point of beginning;

LESS: Commencing at a point 739 feet West of the NE corner of the Northeast Quarter of Section 28, Township 30 South, Range 16 East in the center of gravel road; thence South along centerline of gravel road 775 feet; thence Westerly making an angle of $94^{\circ}37'$ to the right of the last described line following the center of the gravel road for a distance of 250 feet; thence Northerly at a right angle to the centerline of the gravel road a distance of 33 feet to the North right-of-way line of said gravel road, said point being the place of beginning; thence Northerly at a right angle to the North line of the gravel road a distance of 40 feet; thence Westerly parallel to said North line a distance of 40 feet; thence Southerly at a right angle to said North line a distance of 40 feet to the North line of the gravel road; thence Easterly along said North line a distance of 40 feet to the point of beginning.

ALSO LESS A tract one hundred ten (110) feet square in the Northwest corner of the Northeast Quarter (NE/4) of Section 28, Township 30 South, Range 16 East.

Tract C: Beginning at the Southwest corner of North Half (N/2) of the South Half (S/2) of the Southeast Quarter (SE/4) of Section 21, Township 30 South, Range 16 East, thence West on South line of North Half of South Half of South Half of said Section 21, a distance of 715 feet to center of Verdigris River, thence Northwesterly along the center of said river to its intersection with the North line of the South half of the South half of said Section 21, thence East along the North line of South Half of South Half of Section 21 for a distance of 2,795 feet, more or less, to a point on center line of public highway, known as old U.S. No. 75, thence Southerly along the center line of public highway, old U.S. No. 75, aforesaid for a distance of 665 feet, more or less, to South line of North Half of South Half of South Half of said Section 21, thence West along South line of North Half of South Half of South Half of said Section 21, a distance of 1,910 feet, more or less to a point of beginning.

Beginning at a point in the center of public highway known as U.S. No. 75, which point is 739 feet West of the Southeast corner of Section 21, Township 30, Range 16 East, thence West along the South line of aforesaid Section 21 for a distance of 2,129 feet to the center of the Verdigris River, thence Northwesterly up the center of said river to its intersection with the North line of the South Half of the South Half of the South Half of said Section 21, thence East along the North line of the South Half of the South

Exhibit "A" (cont.)

Half of the South Half of said Section 21, for a distance of 2,625 feet, more or less, to a point on the center line of aforesaid U.S. No. 75 highway; thence Southerly along the center of said public highway 665 feet, more or less, to a point of beginning.

The South Half (S/2) of the North Half (N/2) of the Southeast Quarter (SE/4) of Section Twenty-one (21), Township Thirty (30) South, Range Sixteen (16) East;

LESS: Beginning at a point 663.5' South of the Northeast corner of the SE/4 of Section 21, Township 30 South, Range 16 East of the 6th P.M., thence West 708.0' to the center of public road, thence southerly along the center of road 664.45' to a point 729.0' West of the East line of Section 21, thence East 729.0', thence North 663.5' to the point of beginning.

All in Wilson County, Kansas.

LESSOR: Robert Gail Lutke and/or Anna Lee Lutke

LESSEE: Gene M. Bailey and Albion W. Bailey, Jr.

DATE: July 17, 2001

RECORDED: Book 162, Page 645

DESCRIPTION: Beginning 331-1/2 feet east of the Northwest corner of the SW/4 of the SE/4 of Section 18, Township 30, Range 16 East, thence East 663 feet, thence South 264 feet, thence West 663 feet, thence North 264 feet to beginning. Also lots four (4) through twelve (12), Block one (1) Marion Cross Addition Township SE/4. All of above being in Section 18, Township 30, Range 16 East, Wilson County, Kansas. As to oil production only.

LESSOR: Bruce Burkhead and Connie J. Burkhead, husband and wife

LESSEE: 3-B Energy, Inc.

DATE: December 9, 2005

RECORDED: Book 291, Page 225

DESCRIPTION: The NE¼ of the SE¼ of Section 22, Township 30, Range 16, less beginning at a point 322.3 feet North of the SW/c of the NE¼ of the SE¼ of Section 22; thence North 298.3feet; thence East310feet; thence South 298.3feet; thence West310 feet to the point of beginning, Wilson County, Kansas.

(REMAINDER OF PAGE LEFT BLANK)

Exhibit "A" (cont.)

BAILEY FARM (HUSER) LEASE

LESSOR: Bailey Farm Partnership
LESSEE: Bailey Oil Co. Inc., and corrected lease to Gene M. Bailey and Albian W. Bailey, Jr.
DATE: July 17, 2001 and corrected on July 28, 2001
RECORDED: Book 162, page 641 and corrected lease at Book 163, page 25
PROPERTY: Approximately 235 acres in Sec. 13, 14, 23, 24, Township 30, Range 15
The SW/4 of the SW/4 of Section 13, and
The SE/4 of the SE/4 of Section 14, and
The NE/4 of the NE/4 of Section 23, and
Less three (3) acres West of Road in W/2 of NE/4 of NE/4 in Section 23, Township 30, Range 15, and
The NW/4 of the NW/4 of Section 24 lying West of Fall River and the S/2 of the NW/4 and the NE/4 of the NW/4 of Section 24 lying West of Fall River, all in Township 30, Range 15, Wilson County, Kansas.

DENT LEASE

LESSOR: Robert A. Dent
LESSEE: Gene M. Bailey and Albian W. Bailey, Jr.
DATE: October 1, 1991
RECORDED: Book 144, Page 49
PROPERTY: Beginning 26 rods 11 feet East of the Southwest corner of the SE 1/4 of Section 18, Township 30, Range 16 thence East 110 feet; thence North 40 rods; thence West 110 feet; thence South 40 rods to beginning.
Beginning 33 rods 5 1/2 feet East of the Southwest corner of the SE 1/4 of Section 18, Township 30, Range 16, thence East 220 feet; thence North 40 rods; thence West 220 feet; thence South 40 rods to beginning.
Beginning at a point 16 rods North of the Southwest corner of the Southeast 1/4 of Section 18, Township 30, Range 16, thence running North 64 rods to the Northwest corner of the Southeast 1/4, of said Section 18, thence East 20 rods, thence South 64 rods, thence West 20 rods to the place of beginning, all in Wilson County, Kansas.

DICKENS LEASE

LESSOR: Loren Dickens and Joan Dickens, husband and wife
LESSEE: J.E.B. Oil Research, Inc.
DATE: June 1, 1982
RECORDED: Book 121, Page 645

Exhibit "A" (cont.)

PROPERTY: Commencing at the NE corner of S 28, thence W 739 ft to the center of the gravel road, thence S along the centerline of the gravel road for a distance of 775 ft for a point of beginning; thence S for a distance of 1199.6 feet more or less, to the Northerly right-of-way line of the St. L.&S.F. Railway Co. thence Northwesterly along said right of way line to its intersection with the W line of the NE 1/4 of NW 1/4 of said S 28, thence N 108.3 ft. to the centerline of the gravel road, thence following the centerline of the gravel road in an Easterly, North-easterly and Easterly direction for a distance of about 3538 ft. to point of beginning.

KIMBALL LEASE

LESSOR: Albion W. Bailey, Jr. and Gene M. Bailey
LESSEE: Albion W. Bailey, Jr. and Gene M. Bailey
DATE: August 1, 1997
RECORDED: Book 153, Page 293
PROPERTY: All of Lot 27, Ward's Subdivision of the Northeast Quarter (NE/4) of Section 19, Township 30 South, Range 16 East of the 6th P.M., less a tract beginning at the Northwest corner of said lot, thence South 3.21 chains, thence North 79° East to a point on the West line of the Frisco Railway right-of-way, thence Northwest following said right-of-way to point due East of beginning, thence West to beginning, and all of Lot 21, Ward's Subdivision of the Northeast Quarter (NE/4) of Section 19, Township 30 South, Range 16 East of the 6th P.M.; less that part of said Lots 24 and 27 of Ward's Subdivision described as follows:
Beginning at a point where the East and West center line of Section 19 intersects the West right-of-way line of the St. Louis and San Francisco Railway, which point is 1,749 feet East of the center of said section, thence West along the center line of said section 840 feet, thence North 410 feet, thence East 531.23 feet to the West right-of-way line of the St. Louis and San Francisco Railway, thence Southeasterly along said right-of-way 513.24 feet to point of beginning, excepting therefrom a strip of ground 20 feet wide off the Northeasterly side of said premises, extending Southeasterly 180 feet from the Northeast corner thereof, measured along said West right-of-way of said railroad, also less a tract beginning 1,108.14 feet North of the center of said Section 19, thence North 79°00' East 50 feet to point of beginning, thence North 79°00' East 765.76 feet to the West right-of-way line of the Frisco Railroad, thence Southeast along right-of-way to point 410 feet North of South line of the Northeast Quarter (NE/4) of said Section 19, thence West 850 feet, thence Northwest to point of beginning. ALSO, commencing at a point 92 rods East and 360 feet South of the Northwest corner of Section 19, Township 30 South, Range 16 East of the 6th P.M., thence South to center of Fall River, thence down center of Fall River to North and South center line of Section 19, thence North on half section line to point 510 feet South of Northeast corner of the

Exhibit "A" (cont.)

Northwest Quarter (NW/4) of said Section, thence West 150 feet, thence North 150 feet, thence West 940 feet to place of beginning; ALSO, commencing at the Northwest corner of the Southeast Quarter (SE/4) of Section 19, Township 30 South, Range 16 East of the 6th P.M., thence South 50 rods, thence East 50 rods, thence North 50 rods, thence West 50 rods to place of beginning; Wilson County, Kansas.

LECHNER LEASE

LESSOR: Robert Gail Lutke and/or Anna Lee Lutke
LESSEE: Gene M. Bailey and Albian W. Bailey, Jr.
DATE: July 17, 2001
RECORDED: Book 162, Page 645
PROPERTY: Beginning 331-1/2 feet East of the Northwest corner of the SW 1/4 of the SE 1/4 of Section 18, Township 30, Range 16 East, thence East 663 feet, thence South 264 feet, thence West 663 feet, thence North 264 feet to beginning. Also lots four (4) through twelve (12), Block one (1) Marion Cross Addition Township SE 1/4.
All of the above being in Section 18, Township 30 Range 16 E, Wilson County, Kansas.

McMILLEN LEASE

LESSOR: Mildred Horwitz, H.A. Horwitz, Winnie D. Wright, Betty J. McMillen and National Bank of Commerce of Charleston W.Va. Trustee of Loren H. Rodgers
LESSEE: Albian W. Bailey Jr. and Gene M. Bailey
DATE: February 1, 1990
RECORDED: Book 141, Page 201
PROPERTY: Section 8 Township 30 Range 16E, containing 17 acres more or less. Beginning at a point 514.6 feet East of the S.W. corner of the NE/4 of Section 8, Township 30S, Range 16E, thence North 31E15' East 627.3 feet, thence North 22E15' East 198.3 feet, thence North 11E22' East 167.4 feet, thence North 311.4 feet, thence West 975 feet, thence South 912 feet, thence East 514.6 feet, thence South 263.0 feet to point of beginning, containing 19.5 acres, more or less. This deed [sic] is subject to grant of easement for roadway recored [sic] Book 116, Page 103, Wilson County Register of Deeds.
Excepting 2.8 acres, all lying within and being a part of SW/4 of NE/4 of said Section 8 heretofore conveyed to Sinclair Pipeline Co. by deed dated July 23, 1956, and described as follows:
Beginning at a point on the West boundary of NE/4 of Section 8 Township 30S Range 16E, Wilson County, Kansas, which is located 466 feet North from the center of said Section 8, thence East 410 feet; thence North 300

Exhibit "A" (cont.)

feet; thence West 410 feet to West boundary of NE/4 of said Section 8; thence South with said West boundary 300 feet, more or less, to point of beginning, and contain 2.8 acres, more or less, all lying within and being a part of SW/4 of NE/4 of said Section 8.

LESSOR: Mildred Horwitz, H.A. Horwitz, Winnie D. Wright and Betty J. McMillen
LESSEE: Albion W. Bailey Jr. and Gene M. Bailey
DATE: February 1, 1990
RECORDED: Book 141, Page 204, 207, 210 and 213
PROPERTY: Section 8 Township 30 Range 16E, containing 17 acres more or less.

Beginning at a point 514.6 feet East of the S.W. corner of the NE/4 of Section 8, Township 30S, Range 16E, thence North 31E15' East 627.3 feet, thence North 22E15' East 198.3 feet, thence North 11E22' East 167.4 feet, thence North 311.4 feet, thence West 975 feet, thence South 912 feet, thence East 514.6 feet, thence South 263.0 feet to point of beginning, containing 19.5 acres, more or less. This deed [sic] is subject to grant of easement for roadway recored [sic] Book 116, Page 103, Wilson County Register of Deeds.

Excepting 2.8 acres, all lying within and being a part of SW/4 of NE/4 of said Section 8 heretofore conveyed to Sinclair Pipeline Co. by deed dated July 23, 1956, and described as follows:

Beginning at a point on the West boundary of NE/4 of Section 8 Township 30S Range 16E, Wilson County, Kansas, which is located 466 feet North from the center of said Section 8, thence East 410 feet; thence North 300 feet; thence West 410 feet to West boundary of NE/4 of said Section 8; thence South with said West boundary 300 feet, more or less, to point of beginning, and contain 2.8 acres, more or less, all lying within and being a part of SW/4 of NE/4 of said Section 8.

SANDBOTHE LEASE

LESSOR: Vincent Thomas Sandbothe and Nancy Jane Sandbothe, husband and wife; and Joseph W. Sandbothe and June Marie Sandbothe, husband and wife
LESSEE: Albion W. Bailey, Jr. and Gene M. Bailey
DATE: December 8, 1983
RECORDED: Book 127, Page 177
PROPERTY: The Northwest Quarter (NW/4) of Section 31, Township 30 South, Range 16 East, Wilson County, Kansas.

SMITH LEASE

LESSOR: Gene B. Bailey, et al
LESSEE: MCMS Oil, LLC

DATE: April 4, 2017
RECORDED: To be recorded
PROPERTY: The Southwest Quarter of the Southwest Quarter of Section 30, Township 30, Range 16 East, less a tract beginning at the Northwest corner of the South Half of the Southwest Quarter of said Section 30, thence South along U.S. Highway #75, 200 feet, thence East 250 Feet, thence North 200 feet, thence West 250 feet, to point of beginning., all in Wilson County, Kansas.

BURKHEAD AND 3 B ENERGY LEASE

LESSOR: Connie J. Burkhead and 3 B Energy, Inc.
LESSEE: KSMS Oil, LLC
DATE: October 1, 2015
RECORDED: Book 381, Page 85
PROPERTY: The East Half of the Southwest Quarter (E/2 SW/4) of Section 26, Township Thirty (30), South Range 16 containing 80 Acres, more or less; also the West Half of the Southwest Quarter (W/2 SW/4) of Section 26, Township 30, Range 16 containing 80 Acres, more or less, less the Railroad right of way, located in Wilson County, Kansas

OLNHAUSEN FARMS

LESSOR: Olnhausen Farms, LLC
LESSEE: MCMS Oil, LLC
DATE: August 13, 2021
RECORDED: Book 419, Page 692
PROPERTY: Township 30 South, Range 16 East, 6^h P.M.
Section 16: S/2, being more particularly described as follows: Commencing at the South Quarter corner of Section Sixteen (16); thence S 89°50'58" W, along the South line of the Southwest Quarter, a distance of 75.00 feet; thence N 01°41'19" West, a distance of 270.32 feet to the Point of Beginning; thence continuing N 01°41'19" W, a distance of 563.91 feet; thence S 89°50'58" W, a distance of 228.98 feet; thence N 01°56'53", a distance of 1161.09 feet to the North line of the South Half of the Northeast Quarter of the Southwest Quarter (S/2 NE/4 SW/4) of Section Sixteen (16); thence N 89°34'34" E, along said North line, a distance of 309.21 feet to the West line of the Southeast Quarter (SE/4) of said Section Sixteen (16); thence N 01°41'19" W, along said West line, a distance of 665.55 feet to the North line of the Southeast Quarter (SE/4); thence N 88°45'33" E, along said North line, a distance of 964.21 feet to the Northwest corner of a tract of land described in Deed Book 166 at Page 494; thence S 01°41'39" E, along said West line of said tract, a distance of 2658.03 feet to the South line of the Southeast Quarter (SE/4); thence 88°30'42" W, along said South line, a distance of 611.92 feet; thence N 05°09'49" W, a distance of 258.55 feet; thence N 89°32'05" W, a distance of 412.12 feet to the Point of Beginning, less county road right-of-way, containing 50.7 acres, more or less, located in Wilson County, Kansas

Exhibit "A"(cont.)

BURKHEAD LEASE

Dated: December 9, 2005
Recorded: Book 291, Page 225
Lessors: Bruce Burkhead and Connie J. Burkhead, husband and wife
Lessee: 3-B Energy, Inc.
Description: The NE¼ of the SE¼ of Section 22, Township 30, Range 16, less beginning at a point 322.3 feet North of the SW¼ of the NE¼ of the SE¼ of Section 22; thence North 298.3 feet; thence East 310 feet; thence South 298.3 feet; thence West 310 feet to the point of beginning, Wilson County, Kansas.

PROSSER LEASE

Dated: August 10, 1999
Recorded: Book 156 of Misc., Page 383
Lessors: Wayne E. Prosser and Virginia M. Prosser, husband and wife
Lessee: Ronald L. Johnson and Susan J. Johnson, husband and wife
Description: The South Half of the Northwest Quarter (S/2 NW/4), Section 26, Township 30S, Range 16E, Wilson County, Kansas.

ROYER LEASE

Dated: December 9, 2005
Recorded: Book 291, Page 227
Lessors: Jonathan P. Royer, a single person
Lessee: 3-B Energy, Inc.
Description: All the Southeast Quarter (SE/4) of Section Eight (8), Township Thirty (30), Range Sixteen (16) of the Sixth Principal Meridian, Wilson County, Kansas, lying East of the Right of Way of the Missouri Pacific Railroad, LESS the following described tracts: Commencing at the Southwest corner of the Southeast Quarter (SE/4) of said Section Eight (8), thence North 75 rods, thence East 85 1/3 rods, thence South 75 rods, thence West 85 1/3 rods to the place of beginning; Less also a tract beginning at a point on the North line of the Southeast Quarter (SE/4) of said Section Eight (8) where said North line intersects the East line of the Right of Way of the Missouri Pacific Railroad, thence in a Southwesterly direction along said Right of Way 91 feet, thence East 24 feet, thence North 69 30' East. 170 feet, thence North 16.5 feet, thence West 133 feet to the point of beginning;
ALSO EXCEPTING all mineral rights in the following described tract: Beginning at a point which is 1,485 feet East and 17½ feet South of the center of Section Eight (8), thence running West 260 feet thence South 69 30' West 199 feet to the East side of the Missouri Pacific Railroad Right of Way thence South 34 6' West along the East side of the said Right of Way 412.7 feet, thence East 678.2 feet, thence North 410.2 feet to the place of beginning.

Exhibit B – Wells

Attached to and made a part of that certain Assignment and Bill of Sale dated effective September 1, 2024 between MCMS Oil, LLC and KSMS Oil, LLC, together as Assignor, and Bluejacket Investments, LLC, as Assignee.

WellName	API	RegField	STATE	County	Operator
BACON 1	1520520537	NEODESHA	KS	WILSON	DAYLIGHT PETROLEUM
BACON 2	1520521102	NEODESHA	KS	WILSON	DAYLIGHT PETROLEUM
BACON 7	1520525089	NEODESHA	KS	WILSON	DAYLIGHT PETROLEUM
BACON 8	1520525099	NEODESHA	KS	WILSON	DAYLIGHT PETROLEUM
BACON 9	1520525105	NEODESHA	KS	WILSON	DAYLIGHT PETROLEUM
BACON 10	1520525123	NEODESHA	KS	WILSON	DAYLIGHT PETROLEUM
BACON 12	1520525168	NEODESHA	KS	WILSON	DAYLIGHT PETROLEUM
BACON 14	1520525270	NEODESHA	KS	WILSON	DAYLIGHT PETROLEUM
BACON LO-16	1520528399	NEODESHA	KS	WILSON	DAYLIGHT PETROLEUM
BACON LO-17	1520528400	IOLA	KS	WILSON	DAYLIGHT PETROLEUM
BACON LO-18	1520528401	IOLA	KS	WILSON	DAYLIGHT PETROLEUM
BACON LO-19	1520528402	IOLA	KS	WILSON	DAYLIGHT PETROLEUM
BACON LO-20	1520528403	IOLA	KS	WILSON	DAYLIGHT PETROLEUM
BAILEY FARMS LO-1	1520528395	NEODESHA	KS	WILSON	DAYLIGHT PETROLEUM
BAILEY FARMS LO-2	1520528396	NEODESHA	KS	WILSON	DAYLIGHT PETROLEUM
BARNES 16	1520519950	NEODESHA	KS	WILSON	DAYLIGHT PETROLEUM
BARNES 26	1520523538	NEODESHA	KS	WILSON	DAYLIGHT PETROLEUM
BELLE KEYS 2	1520501132	NEODESHA	KS	WILSON	DAYLIGHT PETROLEUM
BELLE KEYS 3	1520501133	NEODESHA	KS	WILSON	DAYLIGHT PETROLEUM
BENEDICT 7	1520519951	NEODESHA	KS	WILSON	DAYLIGHT PETROLEUM
BENEDICT 10	1520519952	NEODESHA	KS	WILSON	DAYLIGHT PETROLEUM
BENEDICT 11	1520519953	NEODESHA	KS	WILSON	DAYLIGHT PETROLEUM
BENEDICT 12	1520519954	NEODESHA	KS	WILSON	DAYLIGHT PETROLEUM
BENEDICT 13	1520519955	NEODESHA	KS	WILSON	DAYLIGHT PETROLEUM
BENEDICT 14	1520519956	NEODESHA	KS	WILSON	DAYLIGHT PETROLEUM
BENEDICT 18	1520525061	NEODESHA	KS	WILSON	DAYLIGHT PETROLEUM
BENEDICT 19	1520525066	NEODESHA	KS	WILSON	DAYLIGHT PETROLEUM
BENEDICT 17	1520520642	NEODESHA	KS	WILSON	DAYLIGHT PETROLEUM
BRYAN 5 INJ	1520520734	NEODESHA	KS	WILSON	DAYLIGHT PETROLEUM
BRYAN 1	1520501050	NEODESHA	KS	WILSON	DAYLIGHT PETROLEUM
BRYAN 2	1520522497	NEODESHA	KS	WILSON	DAYLIGHT PETROLEUM
BRYAN 3	1520520704	NEODESHA	KS	WILSON	DAYLIGHT PETROLEUM
BRYAN 4	1520520705	NEODESHA	KS	WILSON	DAYLIGHT PETROLEUM
BRYAN 6	1520520735	NEODESHA	KS	WILSON	DAYLIGHT PETROLEUM
BRYAN 7	1520520779	NEODESHA	KS	WILSON	DAYLIGHT PETROLEUM

BRYAN 8	1520521474	NEODESHA	KS	WILSON	DAYLIGHT PETROLEUM
BRYAN 9	1520521475	NEODESHA	KS	WILSON	DAYLIGHT PETROLEUM
BRYAN 10	1520521476	NEODESHA	KS	WILSON	DAYLIGHT PETROLEUM
BRYAN 11	1520521477	NEODESHA	KS	WILSON	DAYLIGHT PETROLEUM
BRYAN 12	1520502051	NEODESHA	KS	WILSON	DAYLIGHT PETROLEUM
BRYAN 13	1520501052	NEODESHA	KS	WILSON	DAYLIGHT PETROLEUM
CASEBEER #B	1520501240	NEODESHA	KS	WILSON	DAYLIGHT PETROLEUM
CASEBEER 45GE	1520501135	NEODESHA	KS	WILSON	DAYLIGHT PETROLEUM
CASEBEER 45HEP	1520501136	NEODESHA	KS	WILSON	DAYLIGHT PETROLEUM
CITY OF NEODESHA CITY #27T INJ	1520525166	NEODESHA	KS	WILSON	DAYLIGHT PETROLEUM
CITY OF NEODESHA CITY #28U INJ	1520524994	NEODESHA	KS	WILSON	DAYLIGHT PETROLEUM
CITY OF NEODESHA 25-T	1520524991	NEODESHA	KS	WILSON	DAYLIGHT PETROLEUM
CITY OF NEODESHA CITY #11	1520501137	NEODESHA	KS	WILSON	DAYLIGHT PETROLEUM
CITY OF NEODESHA CITY #26U	1520525051	NEODESHA	KS	WILSON	DAYLIGHT PETROLEUM
CITY OF NEODESHA CITY #27V	1520525057	NEODESHA	KS	WILSON	DAYLIGHT PETROLEUM
DENT 1	1520519944	NEODESHA	KS	WILSON	DAYLIGHT PETROLEUM
DENT 2	1520519945	NEODESHA	KS	WILSON	DAYLIGHT PETROLEUM
DENT 3	1520524809	NEODESHA	KS	WILSON	DAYLIGHT PETROLEUM
DENT 4	1520519946	NEODESHA	KS	WILSON	DAYLIGHT PETROLEUM
DICKENS 101	1520519947	NEODESHA	KS	WILSON	DAYLIGHT PETROLEUM
DICKENS 1	1520519947	NEODESHA	KS	WILSON	DAYLIGHT PETROLEUM
DICKENS 2	1520519948	NEODESHA	KS	WILSON	DAYLIGHT PETROLEUM
DICKENS LO-3	1520528412	NEODESHA	KS	WILSON	DAYLIGHT PETROLEUM
DICKENS LO-4	1520528413	NEODESHA	KS	WILSON	DAYLIGHT PETROLEUM
F. P. GRAHAM 1	1520524789	NEODESHA	KS	WILSON	DAYLIGHT PETROLEUM
F. P. GRAHAM 5	1520519957	NEODESHA	KS	WILSON	DAYLIGHT PETROLEUM
F. P. GRAHAM 21	1520519958	NEODESHA	KS	WILSON	DAYLIGHT PETROLEUM
F. P. GRAHAM 25	1520519959	NEODESHA	KS	WILSON	DAYLIGHT PETROLEUM
F. P. GRAHAM 26	1520520319	NEODESHA	KS	WILSON	DAYLIGHT PETROLEUM
F. P. GRAHAM 27	1520520643	NEODESHA	KS	WILSON	DAYLIGHT PETROLEUM
F. P. GRAHAM 28	1520523179	NEODESHA	KS	WILSON	DAYLIGHT PETROLEUM
F. P. GRAHAM 29	1520524892	NEODESHA	KS	WILSON	DAYLIGHT PETROLEUM
F. P. GRAHAM 31	1520525046	NEODESHA	KS	WILSON	DAYLIGHT PETROLEUM
F. P. GRAHAM 32	1520525065	NEODESHA	KS	WILSON	DAYLIGHT PETROLEUM
F. P. GRAHAM 33	1520525078	NEODESHA	KS	WILSON	DAYLIGHT PETROLEUM
F. P. GRAHAM 34	1520525318	NEODESHA	KS	WILSON	DAYLIGHT PETROLEUM

FEE 20 INJ	1520528303	NEODESHA	KS	WILSON	DAYLIGHT PETROLEUM
FEE 2	1520501177	NEODESHA	KS	WILSON	DAYLIGHT PETROLEUM
FEE 4	1520501149	NEODESHA	KS	WILSON	DAYLIGHT PETROLEUM
FEE 6	1520501150	NEODESHA	KS	WILSON	DAYLIGHT PETROLEUM
FEE 7	1520501151	NEODESHA	KS	WILSON	DAYLIGHT PETROLEUM
FEE 9	1520524818	NEODESHA	KS	WILSON	DAYLIGHT PETROLEUM
FEE 10	1520524826	NEODESHA	KS	WILSON	DAYLIGHT PETROLEUM
FEE 11	1520528290	NEODESHA	KS	WILSON	DAYLIGHT PETROLEUM
FEE 12	1520528295	NEODESHA	KS	WILSON	DAYLIGHT PETROLEUM
FEE 13	1520528296	NEODESHA	KS	WILSON	DAYLIGHT PETROLEUM
FEE 14	1520528297	NEODESHA	KS	WILSON	DAYLIGHT PETROLEUM
FEE 15	1520528298	NEODESHA	KS	WILSON	DAYLIGHT PETROLEUM
FEE 16	1520528302	NEODESHA	KS	WILSON	DAYLIGHT PETROLEUM
FEE 17	1520528307	NEODESHA	KS	WILSON	DAYLIGHT PETROLEUM
FEE 18	1520528337	NEODESHA	KS	WILSON	DAYLIGHT PETROLEUM
FEE FA4	1520501152	NEODESHA	KS	WILSON	DAYLIGHT PETROLEUM
FEE FV5	1520501153	NEODESHA	KS	WILSON	DAYLIGHT PETROLEUM
FEE 1 HILL 3	1520519966	NEODESHA	KS	WILSON	DAYLIGHT PETROLEUM
FEE 1 HILL 4	1520519967	NEODESHA	KS	WILSON	DAYLIGHT PETROLEUM
FEE 1 HILL 5	1520519968	NEODESHA	KS	WILSON	DAYLIGHT PETROLEUM
FEE 1 HILL 6	1520519969	NEODESHA	KS	WILSON	DAYLIGHT PETROLEUM
FEE 1 HILL 7	1520520645	NEODESHA	KS	WILSON	DAYLIGHT PETROLEUM
FEE 1 HILL 8	1520520644	NEODESHA	KS	WILSON	DAYLIGHT PETROLEUM
FEE 1 HILL 9	1520524842	NEODESHA	KS	WILSON	DAYLIGHT PETROLEUM
FEE 1 HILL 10	1520524843	NEODESHA	KS	WILSON	DAYLIGHT PETROLEUM
FEE 1 HILL 11	1520525575	NEODESHA	KS	WILSON	DAYLIGHT PETROLEUM
FEE 1 OLSON 1-B	1520519960	NEODESHA	KS	WILSON	DAYLIGHT PETROLEUM
FEE 1 OLSON 2-B	1520525062	NEODESHA	KS	WILSON	DAYLIGHT PETROLEUM
FEE 1 OLSON 3-B	1520526004	NEODESHA	KS	WILSON	DAYLIGHT PETROLEUM
FEE 1 RICH 2	1520519961	NEODESHA	KS	WILSON	DAYLIGHT PETROLEUM
FEE 1 RICH 3	1520519962	NEODESHA	KS	WILSON	DAYLIGHT PETROLEUM
FEE 1 RICH 8	1520524916	NEODESHA	KS	WILSON	DAYLIGHT PETROLEUM
FEE 1 RICH 9	1520526005	NEODESHA	KS	WILSON	DAYLIGHT PETROLEUM
FEE 1 RICH LONG	1520519964	NEODESHA	KS	WILSON	DAYLIGHT PETROLEUM
FEE 1 RICH SHORT	1520519963	NEODESHA	KS	WILSON	DAYLIGHT PETROLEUM
FEE 1 RICH TOMS GARDEN	1520519965	NEODESHA	KS	WILSON	DAYLIGHT PETROLEUM
HALLBAUER 1	1520519970	NEODESHA	KS	WILSON	DAYLIGHT PETROLEUM
J.B. KEYS 3	1520519971	NEODESHA	KS	WILSON	DAYLIGHT PETROLEUM

J.B. KEYS 4	1520525079	NEODESHA	KS	WILSON	DAYLIGHT PETROLEUM
J.B. KEYS 5	1520525269	NEODESHA	KS	WILSON	DAYLIGHT PETROLEUM
JOHNSON 2	1520519385	NEODESHA	KS	WILSON	DAYLIGHT PETROLEUM
JOHNSON 5	1520519363	NEODESHA	KS	WILSON	DAYLIGHT PETROLEUM
JOHNSON 11	1520526037	NEODESHA	KS	WILSON	DAYLIGHT PETROLEUM
JOHNSON 10	1520525975	NEODESHA	KS	WILSON	DAYLIGHT PETROLEUM
JOHNSON 12	1520526077	NEODESHA	KS	WILSON	DAYLIGHT PETROLEUM
JONES 8	1520525103	NEODESHA	KS	WILSON	DAYLIGHT PETROLEUM
JONES 14	1520525295	NEODESHA	KS	WILSON	DAYLIGHT PETROLEUM
JONES 6	1520525092	NEODESHA	KS	WILSON	DAYLIGHT PETROLEUM
JONES 7	1520525091	NEODESHA	KS	WILSON	DAYLIGHT PETROLEUM
JONES 9	1520525102	NEODESHA	KS	WILSON	DAYLIGHT PETROLEUM
JONES 11	1520525118	NEODESHA	KS	WILSON	DAYLIGHT PETROLEUM
JONES 12	1520525164	NEODESHA	KS	WILSON	DAYLIGHT PETROLEUM
JONES 4A	1520528005	NEODESHA	KS	WILSON	DAYLIGHT PETROLEUM
JONES UNIT 1-DJ 2 SWD	1520527301	NEODESHA	KS	WILSON	DAYLIGHT PETROLEUM
KAMMERER 1	1520520794	NEODESHA	KS	WILSON	DAYLIGHT PETROLEUM
KAMMERER 2	1520520795	NEODESHA	KS	WILSON	DAYLIGHT PETROLEUM
KAMMERER 3	1520521101	NEODESHA	KS	WILSON	DAYLIGHT PETROLEUM
KAMMERER 4	1520519992	NEODESHA	KS	WILSON	DAYLIGHT PETROLEUM
KAMMERER 6	1520524755	NEODESHA	KS	WILSON	DAYLIGHT PETROLEUM
KAMMERER 7	1520524808	NEODESHA	KS	WILSON	DAYLIGHT PETROLEUM
KAMMERER 8	1520524836	NEODESHA	KS	WILSON	DAYLIGHT PETROLEUM
KAMMERER 9	1520524837	NEODESHA	KS	WILSON	DAYLIGHT PETROLEUM
KEYS HEIRS 14	1520525374	NEODESHA	KS	WILSON	DAYLIGHT PETROLEUM
KEYS HEIRS 18	1520525685	NEODESHA	KS	WILSON	DAYLIGHT PETROLEUM
KEYS HEIRS 19	1520525698	NEODESHA	KS	WILSON	DAYLIGHT PETROLEUM
KEYS HEIRS 20	1520525715	NEODESHA	KS	WILSON	DAYLIGHT PETROLEUM
KEYS HEIRS 21	1520525716	NEODESHA	KS	WILSON	DAYLIGHT PETROLEUM
KEYS HEIRS 22	1520525759	NEODESHA	KS	WILSON	DAYLIGHT PETROLEUM
KEYS HEIRS 23	1520525863	NEODESHA	KS	WILSON	DAYLIGHT PETROLEUM
KEYS HEIRS 25	1520526642	NEODESHA	KS	WILSON	DAYLIGHT PETROLEUM
KEYS HEIRS 27	1520526732	NEODESHA	KS	WILSON	DAYLIGHT PETROLEUM
KEYS HEIRS 28	1520526875	NEODESHA	KS	WILSON	DAYLIGHT PETROLEUM
KEYS HEIRS 30	1520526956	NEODESHA	KS	WILSON	DAYLIGHT PETROLEUM
KEYS HEIRS KH 29	1520526921	NEODESHA	KS	WILSON	DAYLIGHT PETROLEUM
KEYS HEIRS 12	1520501163	NEODESHA	KS	WILSON	DAYLIGHT PETROLEUM
KEYS HEIRS 13	1520524819	NEODESHA	KS	WILSON	DAYLIGHT PETROLEUM
KEYS HEIRS 16	1520525412	NEODESHA	KS	WILSON	DAYLIGHT PETROLEUM

KEYS HEIRS 17	1520525443	NEODESHA	KS	WILSON	DAYLIGHT PETROLEUM
KEYS HEIRS 24	1520526183	NEODESHA	KS	WILSON	DAYLIGHT PETROLEUM
KEYS HEIRS 26	1520526731	NEODESHA	KS	WILSON	DAYLIGHT PETROLEUM
KEYS HEIRS 31	1520526983	NEODESHA	KS	WILSON	DAYLIGHT PETROLEUM
KEYS HEIRS KH 40	1520528007	NEODESHA	KS	WILSON	DAYLIGHT PETROLEUM
KILGORE 1 SOUTH	1520519993	NEODESHA	KS	WILSON	DAYLIGHT PETROLEUM
KIMBALL 7	1520519949	NEODESHA	KS	WILSON	DAYLIGHT PETROLEUM
KIMBALL 11-H2	1520525182	NEODESHA	KS	WILSON	DAYLIGHT PETROLEUM
KIMBALL 11-K2	1520525271	NEODESHA	KS	WILSON	DAYLIGHT PETROLEUM
KIMBALL 12-FP	1520523182	NEODESHA	KS	WILSON	DAYLIGHT PETROLEUM
KIMBALL 12-HP	1520523183	NEODESHA	KS	WILSON	DAYLIGHT PETROLEUM
KIMBALL 12-J	1520525147	NEODESHA	KS	WILSON	DAYLIGHT PETROLEUM
KIMBALL 12-K	1520525574	NEODESHA	KS	WILSON	DAYLIGHT PETROLEUM
KIMBALL 8	1520525077	NEODESHA	KS	WILSON	DAYLIGHT PETROLEUM
KLAYDER-MILLER 1	1520522418	NEODESHA	KS	WILSON	DAYLIGHT PETROLEUM
KLAYDER-MILLER 2	1520523181	NEODESHA	KS	WILSON	DAYLIGHT PETROLEUM
KLAYDER-MILLER 3	1520523766	NEODESHA	KS	WILSON	DAYLIGHT PETROLEUM
KLAYDER-MILLER 4	1520524807	NEODESHA	KS	WILSON	DAYLIGHT PETROLEUM
LECHNER 3 (1 ON KGS)	1520522459	NEODESHA	KS	WILSON	DAYLIGHT PETROLEUM
LECHNER WAS RG LUTKE 1	1520520796	NEODESHA	KS	WILSON	DAYLIGHT PETROLEUM
LECHNER WAS RG LUTKE 2	1520520797	NEODESHA	KS	WILSON	DAYLIGHT PETROLEUM
LILLIE SNAVELY LO-5	1520528410	NEODESHA	KS	WILSON	DAYLIGHT PETROLEUM
LILLIE SNAVELY LO-6	1520528411	NEODESHA	KS	WILSON	DAYLIGHT PETROLEUM
LILLY SNAVELY 4	1520525088	NEODESHA	KS	WILSON	DAYLIGHT PETROLEUM
MANN 2	1520501158	NEODESHA	KS	WILSON	DAYLIGHT PETROLEUM
MCMILLIAN 1	1520501017	NEODESHA	KS	WILSON	DAYLIGHT PETROLEUM
MCMILLIAN 2	1520501018	NEODESHA	KS	WILSON	DAYLIGHT PETROLEUM
MCMILLIAN 3	1520501019	NEODESHA	KS	WILSON	DAYLIGHT PETROLEUM
MOULTON N 22	1520521128	NEODESHA	KS	WILSON	DAYLIGHT PETROLEUM
MOULTON N 26	1520523184	NEODESHA	KS	WILSON	DAYLIGHT PETROLEUM
MOULTON N 27	1520523464	NEODESHA	KS	WILSON	DAYLIGHT PETROLEUM
MOULTON N 28	1520524022	NEODESHA	KS	WILSON	DAYLIGHT PETROLEUM
MOULTON S 24	1520521130	NEODESHA	KS	WILSON	DAYLIGHT PETROLEUM
MOULTON S 6	1520519994	NEODESHA	KS	WILSON	DAYLIGHT PETROLEUM
MOULTON S 7	1520519995	NEODESHA	KS	WILSON	DAYLIGHT PETROLEUM
PHILLIPS 1 INJ	1520527873	NEODESHA	KS	WILSON	DAYLIGHT PETROLEUM
PHILLIPS 2 INJ	1520527897	NEODESHA	KS	WILSON	DAYLIGHT PETROLEUM
PHILLIPS 3 INJ	1520527986	NEODESHA	KS	WILSON	DAYLIGHT PETROLEUM

PHILLIPS 4 INJ	1520528205	NEODESHA	KS	WILSON	DAYLIGHT PETROLEUM
PHILLIPS 31	1520527808	NEODESHA	KS	WILSON	DAYLIGHT PETROLEUM
PHILLIPS 32	1520527809	NEODESHA	KS	WILSON	DAYLIGHT PETROLEUM
PHILLIPS 33	1520527810	NEODESHA	KS	WILSON	DAYLIGHT PETROLEUM
PHILLIPS 33A	1520527987	NEODESHA	KS	WILSON	DAYLIGHT PETROLEUM
PHILLIPS 34	1520527831	NEODESHA	KS	WILSON	DAYLIGHT PETROLEUM
PHILLIPS 35	1520527832	NEODESHA	KS	WILSON	DAYLIGHT PETROLEUM
PHILLIPS 36	1520527939	NEODESHA	KS	WILSON	DAYLIGHT PETROLEUM
PHILLIPS 37	1520528206	NEODESHA	KS	WILSON	DAYLIGHT PETROLEUM
PHILLIPS 40	1520527849	NEODESHA	KS	WILSON	DAYLIGHT PETROLEUM
PHILLIPS 41	1520527996	NEODESHA	KS	WILSON	DAYLIGHT PETROLEUM
PHILLIPS 43	1520528207	NEODESHA	KS	WILSON	DAYLIGHT PETROLEUM
PHILLIPS 45	1520527847	NEODESHA	KS	WILSON	DAYLIGHT PETROLEUM
PHILLIPS 5	1520501171	NEODESHA	KS	WILSON	DAYLIGHT PETROLEUM
PHILLIPS 7	1520501172	NEODESHA	KS	WILSON	DAYLIGHT PETROLEUM
PHILLIPS 8	1520501173	NEODESHA	KS	WILSON	DAYLIGHT PETROLEUM
PHILLIPS 12	1520501174	NEODESHA	KS	WILSON	DAYLIGHT PETROLEUM
PHILLIPS 26	1520520135	NEODESHA	KS	WILSON	DAYLIGHT PETROLEUM
PHILLIPS 27	1520520290	NEODESHA	KS	WILSON	DAYLIGHT PETROLEUM
PHILLIPS 28	1520525043	NEODESHA	KS	WILSON	DAYLIGHT PETROLEUM
PHILLIPS 29	1520525324	NEODESHA	KS	WILSON	DAYLIGHT PETROLEUM
PHILLIPS 30	1520526180	NEODESHA	KS	WILSON	DAYLIGHT PETROLEUM
PROSSER 9 INJ	1520520193	NEODESHA	KS	WILSON	DAYLIGHT PETROLEUM
PROSSER 201	1520526795	NEODESHA	KS	WILSON	DAYLIGHT PETROLEUM
RENN S #1	1520519997	NEODESHA	KS	WILSON	DAYLIGHT PETROLEUM
RENN S #2	1520522475	NEODESHA	KS	WILSON	DAYLIGHT PETROLEUM
RENN S #3	1520522476	NEODESHA	KS	WILSON	DAYLIGHT PETROLEUM
RENN S #4	1520525169	NEODESHA	KS	WILSON	DAYLIGHT PETROLEUM
RENN S #5	1520525268	NEODESHA	KS	WILSON	DAYLIGHT PETROLEUM
RENN 6	1520528513	NEODESHA	KS	WILSON	DAYLIGHT PETROLEUM
RENN 7	1520528514	NEODESHA	KS	WILSON	DAYLIGHT PETROLEUM
RENN 8	1520528515	NEODESHA	KS	WILSON	DAYLIGHT PETROLEUM
RENN 9	1520528516	NEODESHA	KS	WILSON	DAYLIGHT PETROLEUM
RENN 10	1520528517	NEODESHA	KS	WILSON	DAYLIGHT PETROLEUM
RENN 11	1520528518	NEODESHA	KS	WILSON	DAYLIGHT PETROLEUM
OLNHAUSEN FARMS 1	1520528504	NEODESHA	KS	WILSON	DAYLIGHT PETROLEUM
OLNHAUSEN FARMS 2	1520528505	NEODESHA	KS	WILSON	DAYLIGHT PETROLEUM
OLNHAUSEN FARMS 3	1520528506	NEODESHA	KS	WILSON	DAYLIGHT PETROLEUM
OLNHAUSEN FARMS 4	1520528507	NEODESHA	KS	WILSON	DAYLIGHT PETROLEUM

OLNHAUSEN FARMS 5	1520528508	NEODESHA	KS	WILSON	DAYLIGHT PETROLEUM
OLNHAUSEN FARMS 7	1520528510	NEODESHA	KS	WILSON	DAYLIGHT PETROLEUM
OLNHAUSEN FARMS 8	1520528511	NEODESHA	KS	WILSON	DAYLIGHT PETROLEUM
OLNHAUSEN FARMS 9	1520528512	NEODESHA	KS	WILSON	DAYLIGHT PETROLEUM
RENN LOI-01	1520528437	NEODESHA	KS	WILSON	DAYLIGHT PETROLEUM
RENN LO-10	1520528407	NEODESHA	KS	WILSON	DAYLIGHT PETROLEUM
RENN LO-11	1520528408	NEODESHA	KS	WILSON	DAYLIGHT PETROLEUM
RENN LO-12	1520528409	NEODESHA	KS	WILSON	DAYLIGHT PETROLEUM
RENN LO-14	1520528448	NEODESHA	KS	WILSON	DAYLIGHT PETROLEUM
RENN LO-15	1520528449	NEODESHA	KS	WILSON	DAYLIGHT PETROLEUM
RENN LO-16	1520528434	NEODESHA	KS	WILSON	DAYLIGHT PETROLEUM
RENN LO-17	1520528435	NEODESHA	KS	WILSON	DAYLIGHT PETROLEUM
RENN LO-18	1520528439	NEODESHA	KS	WILSON	DAYLIGHT PETROLEUM
RENN LO-19	1520528454	NEODESHA	KS	WILSON	DAYLIGHT PETROLEUM
RENN LO-20	1520528436	NEODESHA	KS	WILSON	DAYLIGHT PETROLEUM
RENN LO-21	1520528440	NEODESHA	KS	WILSON	DAYLIGHT PETROLEUM
RENN LO-23	1520528450	NEODESHA	KS	WILSON	DAYLIGHT PETROLEUM
RENN LO-24	1520528451	NEODESHA	KS	WILSON	DAYLIGHT PETROLEUM
RENN LO-25	1520528452	NEODESHA	KS	WILSON	DAYLIGHT PETROLEUM
RENN LO-26	1520528456	NEODESHA	KS	WILSON	DAYLIGHT PETROLEUM
RENN LO-13	1520528438	NEODESHA	KS	WILSON	DAYLIGHT PETROLEUM
RENN LO-22	1520528455	NEODESHA	KS	WILSON	DAYLIGHT PETROLEUM
RENN LO-SWD-1	1520528453	NEODESHA	KS	WILSON	DAYLIGHT PETROLEUM
SANDBOTHE #1	1520523665	NEODESHA	KS	WILSON	DAYLIGHT PETROLEUM
SANDBOTHE 2	1520523666	NEODESHA	KS	WILSON	DAYLIGHT PETROLEUM
SANDBOTHE 3	1520523667	NEODESHA	KS	WILSON	DAYLIGHT PETROLEUM
SANDBOTHE 4	1520523770	NEODESHA	KS	WILSON	DAYLIGHT PETROLEUM
SANDBOTHE 5	1520524023	NEODESHA	KS	WILSON	DAYLIGHT PETROLEUM
SANDBOTHE 6	1520524752	NEODESHA	KS	WILSON	DAYLIGHT PETROLEUM
SCHOONOVER 1	1520521669	NEODESHA	KS	WILSON	DAYLIGHT PETROLEUM
SCHOONOVER 2	1520521670	NEODESHA	KS	WILSON	DAYLIGHT PETROLEUM
SCHOONOVER 3 (2 ON KGS SITE)	1520521671	NEODESHA	KS	WILSON	DAYLIGHT PETROLEUM
SMITH 3	1520525300	NEODESHA	KS	WILSON	DAYLIGHT PETROLEUM
SNAVELY BROS. 2	1520519998	NEODESHA	KS	WILSON	DAYLIGHT PETROLEUM
SNAVELY BROS. 3	1520525322	NEODESHA	KS	WILSON	DAYLIGHT PETROLEUM
UNIT 1 ELLIS 33-I INJ	1520524992	NEODESHA	KS	WILSON	DAYLIGHT PETROLEUM
UNIT 1 ELLIS 35QN	1520527670	NEODESHA	KS	WILSON	DAYLIGHT PETROLEUM
UNIT 1 WOLFE EAST 46FEJ INJ	1520519229	NEODESHA	KS	WILSON	DAYLIGHT PETROLEUM

UNIT 1 WOLFE WEST 28D INJ	1520527842	NEODESHA	KS	WILSON	DAYLIGHT PETROLEUM
UNIT 1 WOLFE WEST 28F INJ	1520527968	NEODESHA	KS	WILSON	DAYLIGHT PETROLEUM
UNIT 1 WOLFE WEST 29E	1520527833	NEODESHA	KS	WILSON	DAYLIGHT PETROLEUM
UNIT 1 WOLFE WEST 29H	1520528064	NEODESHA	KS	WILSON	DAYLIGHT PETROLEUM
UNIT 1 WOLFE WEST 30D INJ	1520527788	NEODESHA	KS	WILSON	DAYLIGHT PETROLEUM
UNIT 1 WOLFE WEST 30F	1520527780	NEODESHA	KS	WILSON	DAYLIGHT PETROLEUM
UNIT 1 WOLFE WEST 31E INJ	1520527822	NEODESHA	KS	WILSON	DAYLIGHT PETROLEUM
UNIT 1 BOURCEAUX 14	1520501134	NEODESHA	KS	WILSON	DAYLIGHT PETROLEUM
UNIT 1 CRAMER 38RN	1520527530	NEODESHA	KS	WILSON	DAYLIGHT PETROLEUM
UNIT 1 CRAMER 38SN	1520527531	NEODESHA	KS	WILSON	DAYLIGHT PETROLEUM
UNIT 1 CRAMER 38TN	1520527561	NEODESHA	KS	WILSON	DAYLIGHT PETROLEUM
UNIT 1 CRAMER 39RN	1520527595	NEODESHA	KS	WILSON	DAYLIGHT PETROLEUM
UNIT 1 DEER 30V	1520525052	NEODESHA	KS	WILSON	DAYLIGHT PETROLEUM
UNIT 1 ELLIS 10	1520501141	NEODESHA	KS	WILSON	DAYLIGHT PETROLEUM
UNIT 1 ELLIS 30L	1520501143	NEODESHA	KS	WILSON	DAYLIGHT PETROLEUM
UNIT 1 ELLIS 30N	1520501144	NEODESHA	KS	WILSON	DAYLIGHT PETROLEUM
UNIT 1 ELLIS 32J	1520521886	NEODESHA	KS	WILSON	DAYLIGHT PETROLEUM
UNIT 1 ELLIS 32N	1520501145	NEODESHA	KS	WILSON	DAYLIGHT PETROLEUM
UNIT 1 ELLIS 32Q	1520501146	NEODESHA	KS	WILSON	DAYLIGHT PETROLEUM
UNIT 1 ELLIS 33L	1520524859	NEODESHA	KS	WILSON	DAYLIGHT PETROLEUM
UNIT 1 ELLIS 34H	1520501147	NEODESHA	KS	WILSON	DAYLIGHT PETROLEUM
UNIT 1 ELLIS 34J	1520520140	NEODESHA	KS	WILSON	DAYLIGHT PETROLEUM
UNIT 1 ELLIS 34Q	1520501148	NEODESHA	KS	WILSON	DAYLIGHT PETROLEUM
UNIT 1 ELLIS 35J	1520524827	NEODESHA	KS	WILSON	DAYLIGHT PETROLEUM
UNIT 1 ELLIS 35L	1520524857	NEODESHA	KS	WILSON	DAYLIGHT PETROLEUM
UNIT 1 ELLIS 36 P	1520523764	NEODESHA	KS	WILSON	DAYLIGHT PETROLEUM
UNIT 1 ELLIS 36QN	1520527137	NEODESHA	KS	WILSON	DAYLIGHT PETROLEUM
UNIT 1 ELLIS 36RN	1520527246	NEODESHA	KS	WILSON	DAYLIGHT PETROLEUM
UNIT 1 GREER 1	1520501239	NEODESHA	KS	WILSON	DAYLIGHT PETROLEUM
UNIT 1 HUTCHINS 1	1520501154	NEODESHA	KS	WILSON	DAYLIGHT PETROLEUM
UNIT 1 HUTCHINS 2	1520501155	NEODESHA	KS	WILSON	DAYLIGHT PETROLEUM
UNIT 1 KATZER KZ 1A	1520527245	NEODESHA	KS	WILSON	DAYLIGHT PETROLEUM
UNIT 1 LONG 34V	1520501120	NEODESHA	KS	WILSON	DAYLIGHT PETROLEUM
UNIT 1 LONG 36W	1520501122	NEODESHA	KS	WILSON	DAYLIGHT PETROLEUM
UNIT 1 LONG 36Y	1520501123	NEODESHA	KS	WILSON	DAYLIGHT PETROLEUM
UNIT 1 LONG 37V	1520501124	NEODESHA	KS	WILSON	DAYLIGHT PETROLEUM

UNIT 1 LONG 37W	1520501125	NEODESHA	KS	WILSON	DAYLIGHT PETROLEUM
UNIT 1 LONG 37Y	1520501126	NEODESHA	KS	WILSON	DAYLIGHT PETROLEUM
UNIT 1 LONG 39T	1520501127	NEODESHA	KS	WILSON	DAYLIGHT PETROLEUM
UNIT 1 LONG 39V	1520501128	NEODESHA	KS	WILSON	DAYLIGHT PETROLEUM
UNIT 1 LONG 39W	1520501129	NEODESHA	KS	WILSON	DAYLIGHT PETROLEUM
UNIT 1 MONG KIMBALL 16	1520501160	NEODESHA	KS	WILSON	DAYLIGHT PETROLEUM
UNIT 1 MONG KIMBALL 17	1520501161	NEODESHA	KS	WILSON	DAYLIGHT PETROLEUM
UNIT 1 MONG KIMBALL 2	1520501159	NEODESHA	KS	WILSON	DAYLIGHT PETROLEUM
UNIT 1 MONG SKILES 24J	1520528238	NEODESHA	KS	WILSON	DAYLIGHT PETROLEUM
UNIT 1 MONG SKILES 24L	1520519912	NEODESHA	KS	WILSON	DAYLIGHT PETROLEUM
UNIT 1 MONG SKILES 25J	1520528228	NEODESHA	KS	WILSON	DAYLIGHT PETROLEUM
UNIT 1 MONG SKILES 26J	1520524993	NEODESHA	KS	WILSON	DAYLIGHT PETROLEUM
UNIT 1 MONG SKILES 26J1	1520528223	NEODESHA	KS	WILSON	DAYLIGHT PETROLEUM
UNIT 1 ROGERS - 1C	1520528204	NEODESHA	KS	WILSON	DAYLIGHT PETROLEUM
UNIT 1 ROGERS - 1D	1520528185	NEODESHA	KS	WILSON	DAYLIGHT PETROLEUM
UNIT 1 ROGERS - 1E	1520528130	NEODESHA	KS	WILSON	DAYLIGHT PETROLEUM
UNIT 1 ROGERS - 2C	1520528215	NEODESHA	KS	WILSON	DAYLIGHT PETROLEUM
UNIT 1 ROGERS - 2D	1520528248	NEODESHA	KS	WILSON	DAYLIGHT PETROLEUM
UNIT 1 SCOTT 46EE	1520501099	NEODESHA	KS	WILSON	DAYLIGHT PETROLEUM
UNIT 1 SCOTT 46GE	1520501100	NEODESHA	KS	WILSON	DAYLIGHT PETROLEUM
UNIT 1 SCOTT 46HE	1520501101	NEODESHA	KS	WILSON	DAYLIGHT PETROLEUM
UNIT 1 SCOTT 46IE	1520501102	NEODESHA	KS	WILSON	DAYLIGHT PETROLEUM
UNIT 1 SCOTT 47EE	1520528289	NEODESHA	KS	WILSON	DAYLIGHT PETROLEUM
UNIT 1 SCOTT 48EE	1520501103	NEODESHA	KS	WILSON	DAYLIGHT PETROLEUM
UNIT 1 SCOTT 48GE	1520501104	NEODESHA	KS	WILSON	DAYLIGHT PETROLEUM
UNIT 1 SCOTT 48HE	1520501105	NEODESHA	KS	WILSON	DAYLIGHT PETROLEUM
UNIT 1 SCOTT SN1	1520527006	NEODESHA	KS	WILSON	DAYLIGHT PETROLEUM
UNIT 1 SKILES/SWEENY 1	1520501162	NEODESHA	KS	WILSON	DAYLIGHT PETROLEUM
UNIT 1 SUTHERLAND 30 T	1520525059	NEODESHA	KS	WILSON	DAYLIGHT PETROLEUM
UNIT 1 SUTHERLAND 33 T	1520523765	NEODESHA	KS	WILSON	DAYLIGHT PETROLEUM
UNIT 1 SUTHERLAND 34SN	1520527380	NEODESHA	KS	WILSON	DAYLIGHT PETROLEUM
UNIT 1 SUTHERLAND 35SN	1520527327	NEODESHA	KS	WILSON	DAYLIGHT PETROLEUM

UNIT 1 SUTHERLAND 35TN	1520527427	NEODESHA	KS	WILSON	DAYLIGHT PETROLEUM
UNIT 1 SUTHERLAND 36TN	1520527426	NEODESHA	KS	WILSON	DAYLIGHT PETROLEUM
UNIT 1 SUTHERLAND 37S-N	1520527328	NEODESHA	KS	WILSON	DAYLIGHT PETROLEUM
UNIT 1 WOLFE EAST 39Z	1520501107	NEODESHA	KS	WILSON	DAYLIGHT PETROLEUM
UNIT 1 WOLFE EAST 40BE	1520501108	NEODESHA	KS	WILSON	DAYLIGHT PETROLEUM
UNIT 1 WOLFE EAST 40DE	1520501109	NEODESHA	KS	WILSON	DAYLIGHT PETROLEUM
UNIT 1 WOLFE EAST 40Y	1520501110	NEODESHA	KS	WILSON	DAYLIGHT PETROLEUM
UNIT 1 WOLFE EAST 40Z	1520501111	NEODESHA	KS	WILSON	DAYLIGHT PETROLEUM
UNIT 1 WOLFE EAST 41DE	1520527763	NEODESHA	KS	WILSON	DAYLIGHT PETROLEUM
UNIT 1 WOLFE EAST 42BE	1520501112	NEODESHA	KS	WILSON	DAYLIGHT PETROLEUM
UNIT 1 WOLFE EAST 42DE	1520501113	NEODESHA	KS	WILSON	DAYLIGHT PETROLEUM
UNIT 1 WOLFE EAST 42Y	1520501114	NEODESHA	KS	WILSON	DAYLIGHT PETROLEUM
UNIT 1 WOLFE EAST 42Z	1520501115	NEODESHA	KS	WILSON	DAYLIGHT PETROLEUM
UNIT 1 WOLFE EAST 43BE	1520501116	NEODESHA	KS	WILSON	DAYLIGHT PETROLEUM
UNIT 1 WOLFE EAST 43DE	1520501117	NEODESHA	KS	WILSON	DAYLIGHT PETROLEUM
UNIT 1 WOLFE EAST 43Y	1520501118	NEODESHA	KS	WILSON	DAYLIGHT PETROLEUM
UNIT 1 WOLFE EAST 43Z	1520501119	NEODESHA	KS	WILSON	DAYLIGHT PETROLEUM
UNIT 1 WOLFE EAST 45EE	1520501178	NEODESHA	KS	WILSON	DAYLIGHT PETROLEUM
UNIT 1 WOLFE EAST N1A	1520526285	NEODESHA	KS	WILSON	DAYLIGHT PETROLEUM
UNIT 1 WOLFE EAST WN 2	1520526286	NEODESHA	KS	WILSON	DAYLIGHT PETROLEUM
UNIT 1 WOLFE EAST WN 3	1520526541	NEODESHA	KS	WILSON	DAYLIGHT PETROLEUM
UNIT 1 WOLFE EAST WN 4	1520527168	NEODESHA	KS	WILSON	DAYLIGHT PETROLEUM
UNIT 1 WOLFE EAST WN 5	1520527215	NEODESHA	KS	WILSON	DAYLIGHT PETROLEUM
UNIT 1 WOLFE EAST WN 6	1520527669	NEODESHA	KS	WILSON	DAYLIGHT PETROLEUM
UNIT 1 WOLFE EAST WN 7	1520527742	NEODESHA	KS	WILSON	DAYLIGHT PETROLEUM
UNIT 1 WOLFE EAST WN 8	1520527754	NEODESHA	KS	WILSON	DAYLIGHT PETROLEUM

UNIT 1 WOLFE EAST WN 9	1520527758	NEODESHA	KS	WILSON	DAYLIGHT PETROLEUM
UNIT 1 WOLFE EAST WN15	1520525296	NEODESHA	KS	WILSON	DAYLIGHT PETROLEUM
UNIT 1 WOLFE EAST WN16	1520525297	NEODESHA	KS	WILSON	DAYLIGHT PETROLEUM
UNIT 1 WOLFE EAST WN17	1520528011	NEODESHA	KS	WILSON	DAYLIGHT PETROLEUM
UNIT 1 WOLFE EAST WN18	1520528012	NEODESHA	KS	WILSON	DAYLIGHT PETROLEUM
UNIT 1 WOLFE WEST 20A	1520528249	NEODESHA	KS	WILSON	DAYLIGHT PETROLEUM
UNIT 1 WOLFE WEST 21A	1520528257	NEODESHA	KS	WILSON	DAYLIGHT PETROLEUM
UNIT 1 WOLFE WEST 21F	1520528081	NEODESHA	KS	WILSON	DAYLIGHT PETROLEUM
UNIT 1 WOLFE WEST 21G	1520528089	NEODESHA	KS	WILSON	DAYLIGHT PETROLEUM
UNIT 1 WOLFE WEST 21H	1520528100	NEODESHA	KS	WILSON	DAYLIGHT PETROLEUM
UNIT 1 WOLFE WEST 22A	1520528268	NEODESHA	KS	WILSON	DAYLIGHT PETROLEUM
UNIT 1 WOLFE WEST 22C	1520527920	NEODESHA	KS	WILSON	DAYLIGHT PETROLEUM
UNIT 1 WOLFE WEST 22D	1520527910	NEODESHA	KS	WILSON	DAYLIGHT PETROLEUM
UNIT 1 WOLFE WEST 22E	1520527878	NEODESHA	KS	WILSON	DAYLIGHT PETROLEUM
UNIT 1 WOLFE WEST 22F	1520527891	NEODESHA	KS	WILSON	DAYLIGHT PETROLEUM
UNIT 1 WOLFE WEST 23D	1520527898	NEODESHA	KS	WILSON	DAYLIGHT PETROLEUM
UNIT 1 WOLFE WEST 23E	1520527872	NEODESHA	KS	WILSON	DAYLIGHT PETROLEUM
UNIT 1 WOLFE WEST 23F	1520527879	NEODESHA	KS	WILSON	DAYLIGHT PETROLEUM
UNIT 1 WOLFE WEST 24E	1520527865	NEODESHA	KS	WILSON	DAYLIGHT PETROLEUM
UNIT 1 WOLFE WEST 25E	1520527852	NEODESHA	KS	WILSON	DAYLIGHT PETROLEUM
UNIT 1 WOLFE WEST 25F	1520527995	NEODESHA	KS	WILSON	DAYLIGHT PETROLEUM
UNIT 1 WOLFE WEST 26E	1520527846	NEODESHA	KS	WILSON	DAYLIGHT PETROLEUM
UNIT 1 WOLFE WEST 26F	1520527991	NEODESHA	KS	WILSON	DAYLIGHT PETROLEUM
UNIT 1 WOLFE WEST 27D	1520528270	NEODESHA	KS	WILSON	DAYLIGHT PETROLEUM
UNIT 1 WOLFE WEST 27E	1520527841	NEODESHA	KS	WILSON	DAYLIGHT PETROLEUM
UNIT 1 WOLFE WEST 27F	1520527970	NEODESHA	KS	WILSON	DAYLIGHT PETROLEUM
UNIT 1 WOLFE WEST 27G	1520527988	NEODESHA	KS	WILSON	DAYLIGHT PETROLEUM
UNIT 1 WOLFE WEST 27H	1520527989	NEODESHA	KS	WILSON	DAYLIGHT PETROLEUM
UNIT 1 WOLFE WEST 28C	1520527927	NEODESHA	KS	WILSON	DAYLIGHT PETROLEUM
UNIT 1 WOLFE WEST 28E	1520527839	NEODESHA	KS	WILSON	DAYLIGHT PETROLEUM

UNIT 1 WOLFE WEST 28G	1520527971	NEODESHA	KS	WILSON	DAYLIGHT PETROLEUM
UNIT 1 WOLFE WEST 28H	1520527982	NEODESHA	KS	WILSON	DAYLIGHT PETROLEUM
UNIT 1 WOLFE WEST 28I	1520527984	NEODESHA	KS	WILSON	DAYLIGHT PETROLEUM
UNIT 1 WOLFE WEST 29C	1520527941	NEODESHA	KS	WILSON	DAYLIGHT PETROLEUM
UNIT 1 WOLFE WEST 29D	1520528176	NEODESHA	KS	WILSON	DAYLIGHT PETROLEUM
UNIT 1 WOLFE WEST 29DE INJ	1520528271	NEODESHA	KS	WILSON	DAYLIGHT PETROLEUM
UNIT 1 WOLFE WEST 29F	1520527966	NEODESHA	KS	WILSON	DAYLIGHT PETROLEUM
UNIT 1 WOLFE WEST 29G INJ	1520527981	NEODESHA	KS	WILSON	DAYLIGHT PETROLEUM
UNIT 1 WOLFE WEST 30C	1520527792	NEODESHA	KS	WILSON	DAYLIGHT PETROLEUM
UNIT 1 WOLFE WEST 30E	1520527784	NEODESHA	KS	WILSON	DAYLIGHT PETROLEUM
UNIT 1 WOLFE WEST 30EF INJ	1520528155	NEODESHA	KS	WILSON	DAYLIGHT PETROLEUM
UNIT 1 WOLFE WEST 30G	1520527777	NEODESHA	KS	WILSON	DAYLIGHT PETROLEUM
UNIT 1 WOLFE WEST 30H	1520528065	NEODESHA	KS	WILSON	DAYLIGHT PETROLEUM
UNIT 1 WOLFE WEST 31C	1520527807	NEODESHA	KS	WILSON	DAYLIGHT PETROLEUM
UNIT 1 WOLFE WEST 31D	1520527794	NEODESHA	KS	WILSON	DAYLIGHT PETROLEUM
UNIT 1 WOLFE WEST 31DE	1520527948	NEODESHA	KS	WILSON	DAYLIGHT PETROLEUM
UNIT 1 WOLFE WEST 31F	1520527953	NEODESHA	KS	WILSON	DAYLIGHT PETROLEUM
UNIT 1 WOLFE WEST 31G INJ	1520527766	NEODESHA	KS	WILSON	DAYLIGHT PETROLEUM
UNIT 1 WOLFE WEST 32C	1520527816	NEODESHA	KS	WILSON	DAYLIGHT PETROLEUM
UNIT 1 WOLFE WEST 32D	1520527817	NEODESHA	KS	WILSON	DAYLIGHT PETROLEUM
UNIT 1 WOLFE WEST 32E	1520527823	NEODESHA	KS	WILSON	DAYLIGHT PETROLEUM
UNIT 1 WOLFE WEST 32F	1520527959	NEODESHA	KS	WILSON	DAYLIGHT PETROLEUM
UNIT 1 WOLFE WEST 32G	1520521890	NEODESHA	KS	WILSON	DAYLIGHT PETROLEUM
UNIT 1 WOLFE WEST 33D	1520528029	NEODESHA	KS	WILSON	DAYLIGHT PETROLEUM
UNIT 1 WOLFE WEST 33E	1520528030	NEODESHA	KS	WILSON	DAYLIGHT PETROLEUM
UNIT 1 WOLFE WEST 33F	1520521888	NEODESHA	KS	WILSON	DAYLIGHT PETROLEUM
UNIT 1 WOLFE WEST 34F	1520521889	NEODESHA	KS	WILSON	DAYLIGHT PETROLEUM

UNIT 1 WOLFE WEST 36D	1520528047	NEODESHA	KS	WILSON	DAYLIGHT PETROLEUM
UNIT 1 WOLFE WEST 36F	1520528059	NEODESHA	KS	WILSON	DAYLIGHT PETROLEUM
UNIT 1 WOLFE WEST 37D	1520528048	NEODESHA	KS	WILSON	DAYLIGHT PETROLEUM
UNIT 1 WOLFE WEST 37E	1520524895	NEODESHA	KS	WILSON	DAYLIGHT PETROLEUM
UNIT 1 WOLFE WEST 37F	1520524894	NEODESHA	KS	WILSON	DAYLIGHT PETROLEUM
UNIT 1 WOLFE WEST 32H	1520521891	NEODESHA	KS	WILSON	DAYLIGHT PETROLEUM
UNIT 1 ELLIS 1 SWD	1520519705	NEODESHA	KS	WILSON	DAYLIGHT PETROLEUM
W.F. JONES 1	1520519972	NEODESHA	KS	WILSON	DAYLIGHT PETROLEUM
W.F. JONES 2	1520519973	NEODESHA	KS	WILSON	DAYLIGHT PETROLEUM
W.F. JONES 3	1520519974	NEODESHA	KS	WILSON	DAYLIGHT PETROLEUM
W.F. JONES 4	1520519975	NEODESHA	KS	WILSON	DAYLIGHT PETROLEUM
WILSON 1	1520501164	NEODESHA	KS	WILSON	DAYLIGHT PETROLEUM
WILSON OW1	1520501238	NEODESHA	KS	WILSON	DAYLIGHT PETROLEUM
BACON 3	1520523498	NEODESHA	KS	WILSON	DAYLIGHT PETROLEUM
BACON 4	1520523499	NEODESHA	KS	WILSON	DAYLIGHT PETROLEUM
BACON 5	1520523884	NEODESHA	KS	WILSON	DAYLIGHT PETROLEUM
BACON 6	1520523885	NEODESHA	KS	WILSON	DAYLIGHT PETROLEUM
BAILEY AX&P 5-24	1520527203		KS	WILSON	REDBUD OIL & GAS OPERATING, LLC
GRABNER 14-35	1520527447		KS	WILSON	REDBUD OIL & GAS OPERATING, LLC
HARE 7-34	1520526311		KS	WILSON	REDBUD OIL & GAS OPERATING, LLC
IRVINE AX&P 5-21	1520526096		KS	WILSON	REDBUD OIL & GAS OPERATING, LLC
KIMBALL 9	1520525100	NEODESHA	KS	WILSON	DAYLIGHT PETROLEUM
LANGE AX&P 13-33	1520526551		KS	WILSON	REDBUD OIL & GAS OPERATING, LLC
LANGE AX&P 15-32	1520527206		KS	WILSON	REDBUD OIL & GAS OPERATING, LLC
LANGE AX&P 5-33	1520526552		KS	WILSON	REDBUD OIL & GAS OPERATING, LLC
LILLY SNAVELY 3	1520520646	NEODESHA	KS	WILSON	DAYLIGHT PETROLEUM
MONG KILES 26 INJ	1520572207		KS	WILSON	DAYLIGHT PETROLEUM
NEWBY AX&P 15-29	1520526401		KS	WILSON	REDBUD OIL & GAS OPERATING, LLC
NEWBY AX&P 7-32	1520526429		KS	WILSON	REDBUD OIL & GAS OPERATING, LLC
OLNHAUSEN 5-BOW	1520501512	NEODESHA	KS	WILSON	DAYLIGHT PETROLEUM
PHILLIPS 3	1520570115	NEODESHA	KS	WILSON	DAYLIGHT PETROLEUM

PHILLIPS 4	1520570188	NEODESHA	KS	WILSON	DAYLIGHT PETROLEUM
PHILLIPS 9	1520590101	NEODESHA	KS	WILSON	DAYLIGHT PETROLEUM
REALTY AX&P 7-29	1520526691		KS	WILSON	REDBUD OIL & GAS OPERATING, LLC
REEM 1-BOW	1520501562	NEODESHA	KS	WILSON	DAYLIGHT PETROLEUM
RENN 9-BOW	1520501513	NEODESHA	KS	WILSON	DAYLIGHT PETROLEUM
RENN LO-9	1520528406	NEODESHA	KS	WILSON	DAYLIGHT PETROLEUM
SMALL AX&P 13-34	1520527161		KS	WILSON	REDBUD OIL & GAS OPERATING, LLC
SMALL AX&P 15-33	1520526087		KS	WILSON	REDBUD OIL & GAS OPERATING, LLC
TUCKER AX&P 13-29	1520526097		KS	WILSON	REDBUD OIL & GAS OPERATING, LLC
TUCKER AX&P 15-28	1520526086		KS	WILSON	REDBUD OIL & GAS OPERATING, LLC
TUCKER AX&P 5-29	1520526428		KS	WILSON	REDBUD OIL & GAS OPERATING, LLC
TUCKER AX&P 7-33	1520526430		KS	WILSON	REDBUD OIL & GAS OPERATING, LLC
UNIT 1 WOLFE WEST 34H	1520521893	NEODESHA	KS	WILSON	DAYLIGHT PETROLEUM

Exhibit C – Easements

None

Exhibit D – Contracts

Attached to and made a part of that certain Assignment and Bill of Sale dated effective September 1, 2024 between MCMS Oil, LLC and KSMS Oil, LLC, together as Assignor, and Bluejacket Investments, LLC, as Assignee.

Grantor	Grantee	Date	Description
Richard Grabner	AX&P, Inc.	5/15/2005	Grabner Surface Permit